

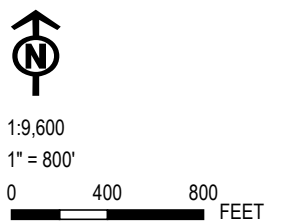
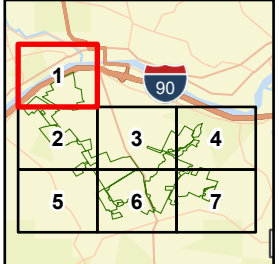
Coordinate System: NAD 1983 StatePlane New York East FIPS 3101 Feet; Map Rotation: 0
 Saved By: AKAILAS on 12/27/2023 15:16:01 PM; File Path: \\emplyee\gis\arcgispro\1-PROJECTS\ConnectGen\411360-Mill_Point_Solar\2-APPROX\Mill_Point_94C_4.aprx; Layout Name: MP_Fig4_1_Reel_Property_11x17L



- ADJACENT PARCELS
- FACILITY SITE PARCELS
- FACILITY SITE
- VILLAGE BOUNDARY
- TOWN BOUNDARY
- TOWN OF GLEN ZONING DISTRICTS**
- COMMERCIAL
- HAMLET
- INDUSTRIAL
- RURAL
- FACILITY COMPONENT**
- ACCESS ROADS
- ARRAY PANELS
- SUBSTATION
- COLLECTION TRENCH
- HDD BORE PITS
- INVERTERS
- LAYDOWN AREA
- POI SWITCHYARD
- OVERHEAD T-LINE
- GENERATION TIE LINE
- FENCE LINE

BASE MAP: ESRI WORLD IMAGERY
 BASEMAP - 3/30/2022.

DATA SOURCES:
 ESRI, USGS, NYSGIS,
 MONTGOMERY COUNTY,
 TOWN OF GLEN, TRC.



PROJECT: CONNECTGEN MONTGOMERY COUNTY LLC MILL POINT SOLAR I TOWN OF GLEN, MONTGOMERY COUNTY, NY	
TITLE: REAL PROPERTY MAP	
DRAWN BY: A. KAILAS	PROJ. NO.: 411360.1000.0000
CHECKED BY: C. PEARCE	FIGURE 4-1 MAP 1 OF 7
APPROVED BY: T. KONDAK	
DATE: DECEMBER 2023	
3 CORPORATE DRIVE SUITE 202 CLIFTON PARK, NY 12065 PHONE: 518.348.1190	
FILE:	Mill_Point_94C_Ex_4.aprx

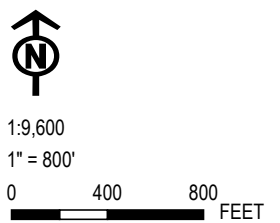
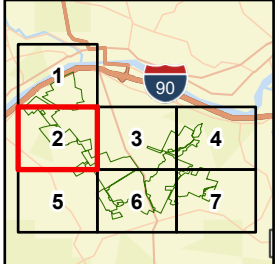
Coordinate System: NAD 1983 StatePlane New York East FIPS 3101 Feet; Map Rotation: 0
 - Saved By: AKAILAS on 12/27/2023 15:16:01 PM; File Path: \\emplyee\gis\arcgispro\1-PROJECTS\ConnectGen\411360-Mill_Point_Solar\2-APPROX\Mill_Point_94C_Ex_4.aprx; Layout Name: MP_Fig4_1_Real_Property_11x17L



- ADJACENT PARCELS
- FACILITY SITE PARCELS
- FACILITY SITE
- VILLAGE BOUNDARY
- TOWN BOUNDARY
- TOWN OF GLEN ZONING DISTRICTS**
- COMMERCIAL
- HAMLET
- INDUSTRIAL
- RURAL
- FACILITY COMPONENT**
- ACCESS ROADS
- ARRAY PANELS
- SUBSTATION
- COLLECTION TRENCH
- HDD BORE PITS
- INVERTERS
- LAYDOWN AREA
- POI SWITCHYARD
- OVERHEAD T-LINE
- GENERATION TIE LINE
- FENCE LINE

BASE MAP: ESRI WORLD IMAGERY
 BASEMAP - 3/30/2022.

DATA SOURCES:
 ESRI, USGS, NYSGIS,
 MONTGOMERY COUNTY,
 TOWN OF GLEN, TRC.



PROJECT: CONNECTGEN MONTGOMERY COUNTY LLC MILL POINT SOLAR I TOWN OF GLEN, MONTGOMERY COUNTY, NY	
TITLE: REAL PROPERTY MAP	
DRAWN BY: A. KAILAS	PROJ. NO.: 411360.1000.0000
CHECKED BY: C. PEARCE	FIGURE 4-1 MAP 2 OF 7
APPROVED BY: T. KONDAK	
DATE: DECEMBER 2023	
3 CORPORATE DRIVE SUITE 202 CLIFTON PARK, NY 12065 PHONE: 518.348.1190	
FILE: Mill_Point_94C_Ex_4.aprx	

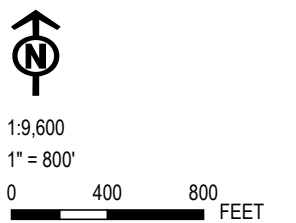
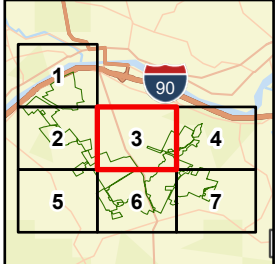
Coordinate System: NAD 1983 StatePlane New York East FIPS 3101 Feet; Map Rotation: 0
 - Saved By: AKAILAS on 12/27/2023 15:16:01 PM; File Path: \\emplyee\gis\arcgispro\1-PROJECTS\ConnectGen\411360-Mill_Point_Solar\2-APPROX\Mill_Point_94C_Exc_4.aprx; Layout Name: MP_Fig4_1_Reel_Property_11x17L



- ADJACENT PARCELS
- FACILITY SITE PARCELS
- FACILITY SITE
- VILLAGE BOUNDARY
- TOWN BOUNDARY
- TOWN OF GLEN ZONING DISTRICTS**
- COMMERCIAL
- HAMLET
- INDUSTRIAL
- RURAL
- FACILITY COMPONENT**
- ACCESS ROADS
- ARRAY PANELS
- SUBSTATION
- COLLECTION TRENCH
- HDD BORE PITS
- INVERTERS
- LAYDOWN AREA
- POI SWITCHYARD
- OVERHEAD T-LINE
- GENERATION TIE LINE
- FENCE LINE

BASE MAP: ESRI WORLD IMAGERY
 BASEMAP - 3/30/2022.

DATA SOURCES:
 ESRI, USGS, NYSGIS,
 MONTGOMERY COUNTY,
 TOWN OF GLEN, TRC.



PROJECT: CONNECTGEN MONTGOMERY COUNTY LLC MILL POINT SOLAR I TOWN OF GLEN, MONTGOMERY COUNTY, NY	
TITLE: REAL PROPERTY MAP	
DRAWN BY: A. KAILAS	PROJ. NO.: 411360.1000.0000
CHECKED BY: C. PEARCE	FIGURE 4-1 MAP 3 OF 7
APPROVED BY: T. KONDAK	
DATE: DECEMBER 2023	
3 CORPORATE DRIVE SUITE 202 CLIFTON PARK, NY 12065 PHONE: 518.348.1190	
FILE: Mill_Point_94C_Exc_4.aprx	

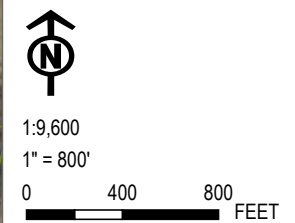
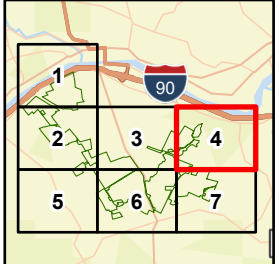
Coordinate System: NAD 1983 StatePlane New York East FIPS 3101 Feet; Map Rotation: 0
 - Saved By: AKAILAS on 12/27/2023 15:16:01 PM; File Path: \\emplyee\gis\arcgispro\1-PROJECTS\ConnectGen\411360-Mill_Point_Solar\2-APPROX\Mill_Point_94C_4.aprx; Layout Name: MP_Fig4_1_Real_Property_11x17L



- ADJACENT PARCELS
- FACILITY SITE PARCELS
- FACILITY SITE
- VILLAGE BOUNDARY
- TOWN BOUNDARY
- TOWN OF GLEN ZONING DISTRICTS**
- COMMERCIAL
- HAMLET
- INDUSTRIAL
- RURAL
- FACILITY COMPONENT**
- ACCESS ROADS
- ARRAY PANELS
- SUBSTATION
- COLLECTION TRENCH
- HDD BORE PITS
- INVERTERS
- LAYDOWN AREA
- POI SWITCHYARD
- OVERHEAD T-LINE
- GENERATION TIE LINE
- FENCE LINE

BASE MAP: ESRI WORLD IMAGERY
 BASEMAP - 3/30/2022.

DATA SOURCES:
 ESRI, USGS, NYSGIS,
 MONTGOMERY COUNTY,
 TOWN OF GLEN, TRC.



PROJECT: CONNECTGEN MONTGOMERY COUNTY LLC MILL POINT SOLAR I TOWN OF GLEN, MONTGOMERY COUNTY, NY	
TITLE: REAL PROPERTY MAP	
DRAWN BY: A. KAILAS	PROJ. NO.: 411360.1000.0000
CHECKED BY: C. PEARCE	FIGURE 4-1 MAP 4 OF 7
APPROVED BY: T. KONDAK	
DATE: DECEMBER 2023	
3 CORPORATE DRIVE SUITE 202 CLIFTON PARK, NY 12065 PHONE: 518.348.1190	
FILE:	Mill_Point_94C_Ex_4.aprx

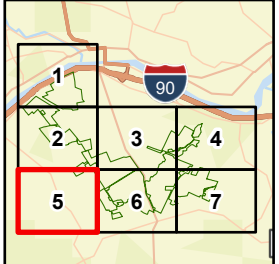
Coordinate System: NAD 1983 StatePlane New York East FIPS 3101 Feet; Map Rotation: 0
 -- Saved By: AKALIAS on 12/27/2023 15:16:01 PM; File Path: \\emplyee\gis\arcgispro\1-PROJECTS\ConnectGen\411360-Mill_Point_Solar\2-APPROX\Mill_Point_94C_4.aprx; Layout Name: MP_Fig4_1_Reel_Property_11x17L



- ADJACENT PARCELS
- FACILITY SITE PARCELS
- FACILITY SITE
- VILLAGE BOUNDARY
- TOWN BOUNDARY
- TOWN OF GLEN ZONING DISTRICTS**
- COMMERCIAL
- HAMLET
- INDUSTRIAL
- RURAL
- FACILITY COMPONENT**
- ACCESS ROADS
- ARRAY PANELS
- SUBSTATION
- COLLECTION TRENCH
- HDD BORE PITS
- INVERTERS
- LAYDOWN AREA
- POI SWITCHYARD
- OVERHEAD T-LINE
- GENERATION TIE LINE
- FENCE LINE

BASE MAP: ESRI WORLD IMAGERY
 BASEMAP - 3/30/2022.

DATA SOURCES:
 ESRI, USGS, NYSGIS,
 MONTGOMERY COUNTY,
 TOWN OF GLEN, TRC.



1:9,600
 1" = 800'

0 400 800 FEET

PROJECT: CONNECTGEN MONTGOMERY COUNTY LLC MILL POINT SOLAR I TOWN OF GLEN, MONTGOMERY COUNTY, NY	
TITLE: REAL PROPERTY MAP	
DRAWN BY: A. KAILAS	PROJ. NO.: 411360.1000.0000
CHECKED BY: C. PEARCE	FIGURE 4-1 MAP 5 OF 7
APPROVED BY: T. KONDAK	
DATE: DECEMBER 2023	
3 CORPORATE DRIVE SUITE 202 CLIFTON PARK, NY 12065 PHONE: 518.348.1190	
FILE:	Mill_Point_94C_4.aprx

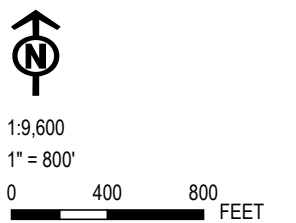
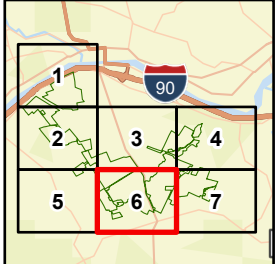
Coordinate System: NAD 1983 StatePlane New York East FIPS 3101 Feet; Map Rotation: 0
 - Saved By: AKAILAS on 12/27/2023 - 15:16:01 PM; File Path: \\emplyee\gis\arcgispro\1-PROJECTS\ConnectGen\411360-Mill_Point_Solar\2-APPROX\Mill_Point_94C_Ex_4.aprx; Layout Name: MP_Fig4_1_Real_Property_11x17L



- ADJACENT PARCELS
- FACILITY SITE PARCELS
- FACILITY SITE
- VILLAGE BOUNDARY
- TOWN BOUNDARY
- TOWN OF GLEN ZONING DISTRICTS**
- COMMERCIAL
- HAMLET
- INDUSTRIAL
- RURAL
- FACILITY COMPONENT**
- ACCESS ROADS
- ARRAY PANELS
- SUBSTATION
- COLLECTION TRENCH
- HDD BORE PITS
- INVERTERS
- LAYDOWN AREA
- POI SWITCHYARD
- OVERHEAD T-LINE
- GENERATION TIE LINE
- FENCE LINE

BASE MAP: ESRI WORLD IMAGERY
 BASEMAP - 3/30/2022.

DATA SOURCES:
 ESRI, USGS, NYSGIS,
 MONTGOMERY COUNTY,
 TOWN OF GLEN, TRC.



PROJECT: CONNECTGEN MONTGOMERY COUNTY LLC MILL POINT SOLAR I TOWN OF GLEN, MONTGOMERY COUNTY, NY	
TITLE: REAL PROPERTY MAP	
DRAWN BY: A. KAILAS	PROJ. NO.: 411360.1000.0000
CHECKED BY: C. PEARCE	FIGURE 4-1 MAP 6 OF 7
APPROVED BY: T. KONDAK	
DATE: DECEMBER 2023	
3 CORPORATE DRIVE SUITE 202 CLIFTON PARK, NY 12065 PHONE: 518.348.1190	
FILE:	Mill_Point_94C_Ex_4.aprx

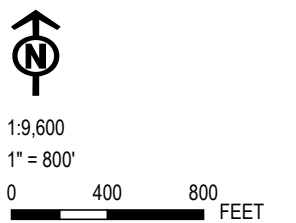
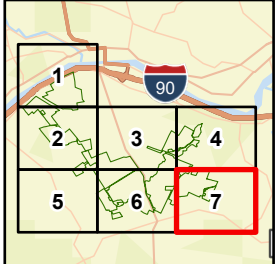
Coordinate System: NAD 1983 StatePlane New York East FIPS 3101 Feet; Map Rotation: 0
 - Saved By: AKAILAS on 12/27/2023 - 15:16:01 PM; File Path: \\emplyee\gis\arcgispro\1-PROJECTS\ConnectGen\411360-Mill-Point-Solar\2-APPROX\Mill-Point_94C_Exc_4.aprx; Layout Name: MP_ Fig4_1_Real_Property_11x17L



- ADJACENT PARCELS
- FACILITY SITE PARCELS
- FACILITY SITE
- VILLAGE BOUNDARY
- TOWN BOUNDARY
- TOWN OF GLEN ZONING DISTRICTS**
- COMMERCIAL
- HAMLET
- INDUSTRIAL
- RURAL
- FACILITY COMPONENT**
- ACCESS ROADS
- ARRAY PANELS
- SUBSTATION
- COLLECTION TRENCH
- HDD BORE PITS
- INVERTERS
- LAYDOWN AREA
- POI SWITCHYARD
- OVERHEAD T-LINE
- GENERATION TIE LINE
- FENCE LINE

BASE MAP: ESRI WORLD IMAGERY
 BASEMAP - 3/30/2022.

DATA SOURCES:
 ESRI, USGS, NYSGIS,
 MONTGOMERY COUNTY,
 TOWN OF GLEN, TRC.



PROJECT: CONNECTGEN MONTGOMERY COUNTY LLC MILL POINT SOLAR I TOWN OF GLEN, MONTGOMERY COUNTY, NY	
TITLE: REAL PROPERTY MAP	
DRAWN BY: A. KAILAS	PROJ. NO.: 411360.1000.0000
CHECKED BY: C. PEARCE	FIGURE 4-1 MAP 7 OF 7
APPROVED BY: T. KONDAK	
DATE: DECEMBER 2023	
3 CORPORATE DRIVE SUITE 202 CLIFTON PARK, NY 12065 PHONE: 518.348.1190	
FILE:	Mill_Point_94C_Exc_4.aprx