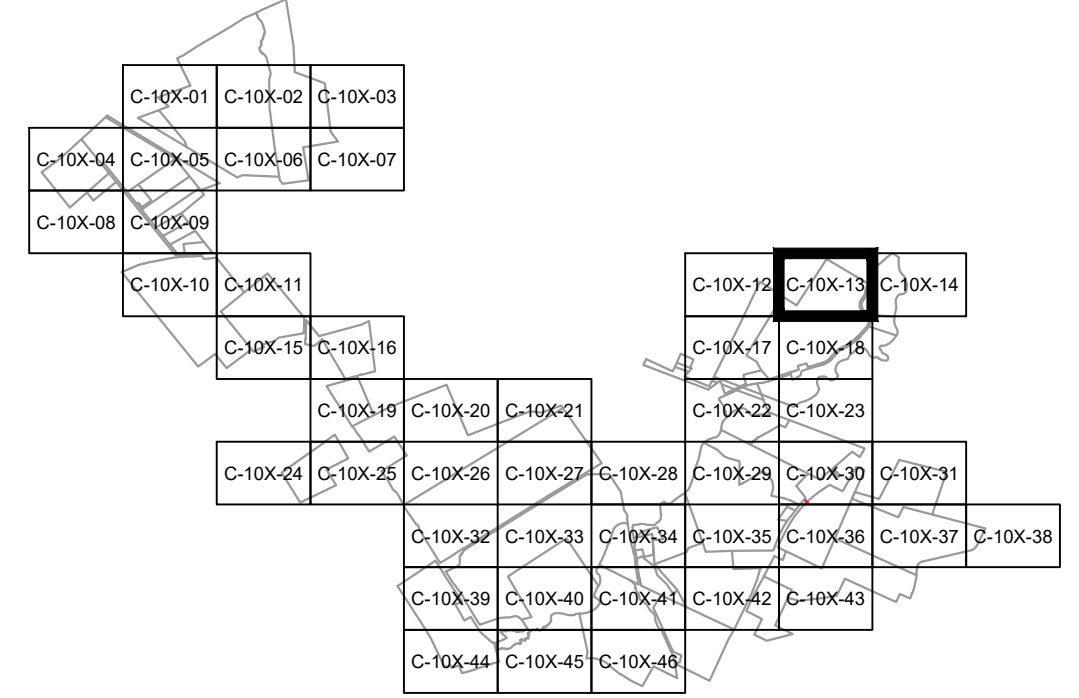


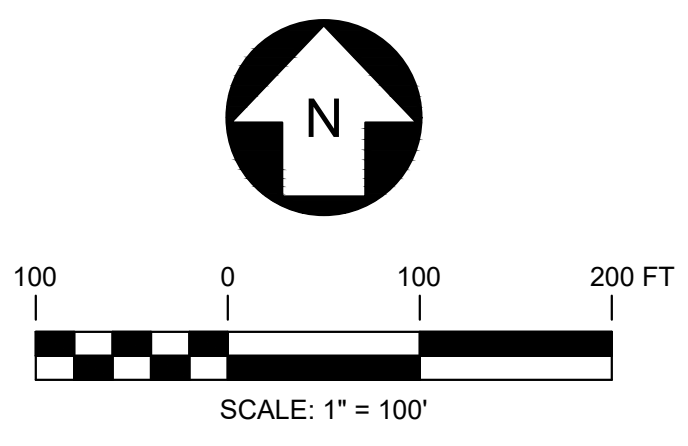
EXISTING	PROPOSED	LEGEND
		PROPERTY BOUNDARY
		94C SETBACK
		NATURAL RESOURCE BUFFER
		RESIDENCE BUFFER
		LIMIT OF DISTURBANCE
		LOD
		OVERHEAD ELECTRIC
		CHAIN LINK FENCE
		CHAIN LINK FENCE TO BE REMOVED
		BARBED WIRE FENCE
		BARBED WIRE FENCE TO BE REMOVED
		GRAVEL ROAD
		MINOR CONTOUR
		MAJOR CONTOUR
		TREE LINE
		TREE LINE TO BE REMOVED
		SHRUB LINE
		SHRUB LINE TO BE REMOVED
		STREAM (USACE)
		STREAM (NYDEC)
		WETLAND (USACE)
		WETLAND (NYDEC)
		WETLAND (ISOLATED)
		SURFACE WATER (USACE)
		SURFACE WATER (NYDEC)
		PANEL EXCLUSION AREA
		CLEARING ONLY
		CLEARING AND GRUBBING
		BUILDING
		BUILDING TO BE REMOVED
		STONE WALL
		STONE WALL TO BE REMOVED
		UTILITY POLE
		VALVE
		CULVERT
		PAVED ROAD / DRIVEWAY



MATCHLINE SHEET MPS-C-101-12

MATCHLINE SHEET MPS-C-101-14


MATCHLINE SHEET MPS-C-101-18



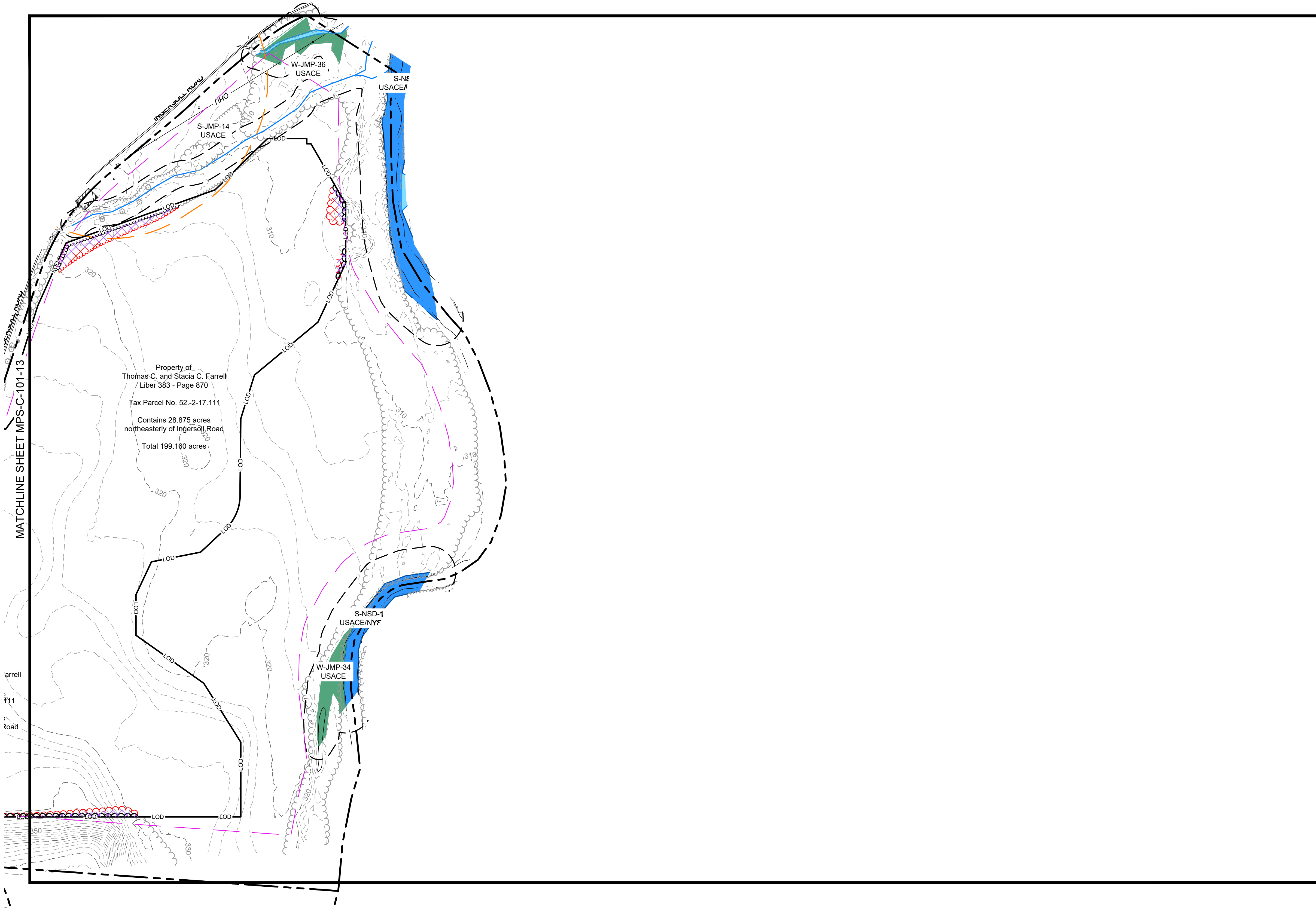
**PRELIMINARY**  
NOT FOR CONSTRUCTION



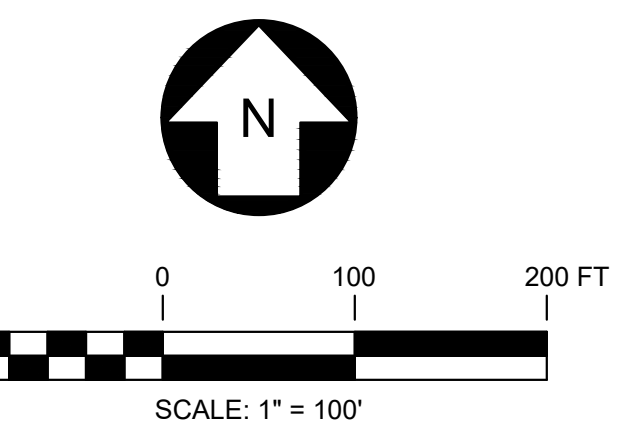
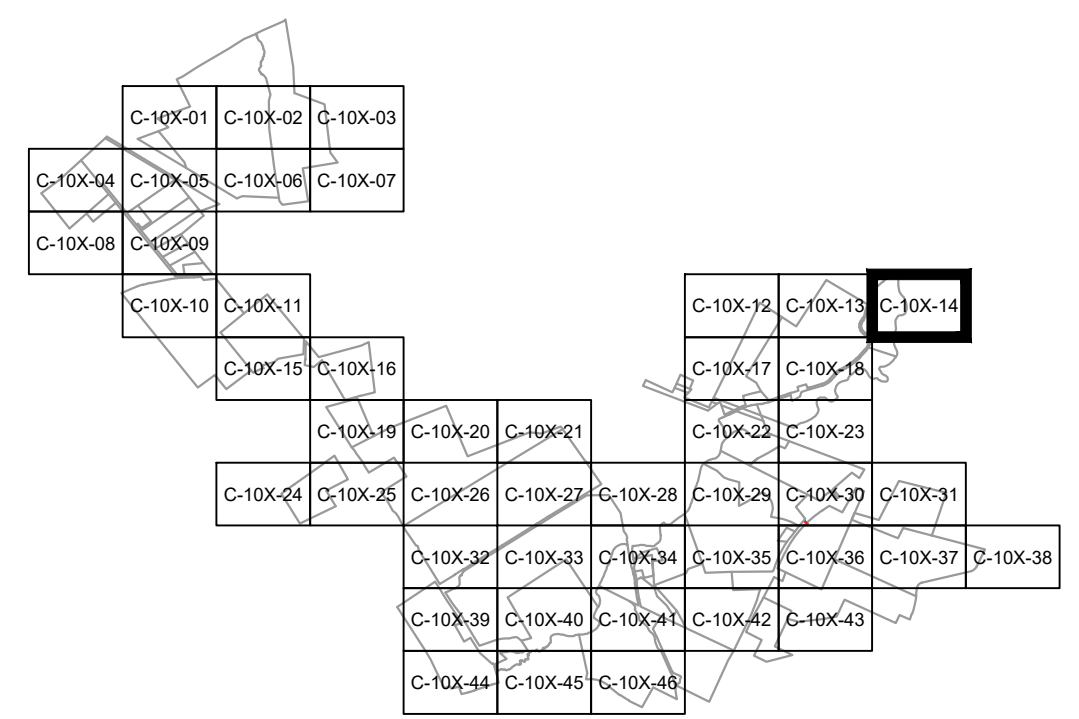
		249 Western Avenue Augusta, ME 04330		PROJECT NO: 443269		
REV	DESCRIPTION	DATE	DES	CHK	APP	
-	-	-	-	-	-	
-	-	-	-	-	-	
A	ISSUED FOR 94-C	01/15/2024	CMW	PMM	PMM	



CMW DESIGNED CMW DRAWN PMM CHECKED APPROVED	<b>MILL POINT SOLAR I PROJECT</b> <b>CONNECTGEN MONTGOMERY COUNTY LLC</b> <b>EXISTING CONDITIONS, DEMOLITION AND REMOVALS PLAN</b>		GLEN	NEW YORK
REVIEW 1 REVIEW 2	01/15/2024 DATE 1" = 100' SCALE		MPS-C-101-13	REV. A




EXISTING	PROPOSED
	PROPERTY BOUNDARY
	94C SETBACK
	NATURAL RESOURCE BUFFER
	RESIDENCE BUFFER
	LIMIT OF DISTURBANCE
	LOD
	OVERHEAD ELECTRIC
	CHAIN LINK FENCE
	CHAIN LINK FENCE TO BE REMOVED
	BARBED WIRE FENCE
	BARBED WIRE FENCE TO BE REMOVED
	GRAVEL ROAD
	MINOR CONTOUR
	MAJOR CONTOUR
	TREE LINE
	TREE LINE TO BE REMOVED
	SHRUB LINE
	SHRUB LINE TO BE REMOVED
	STREAM (USACE)
	STREAM (NYDEC)
	WETLAND (USACE)
	WETLAND (NYDEC)
	WETLAND (ISOLATED)
	SURFACE WATER (USACE)
	SURFACE WATER (NYDEC)
	PANEL EXCLUSION AREA
	CLEARING ONLY
	CLEARING AND GRUBBING
	BUILDING
	BUILDING TO BE REMOVED
	STONE WALL
	STONE WALL TO BE REMOVED
	UTILITY POLE
	VALVE
	CULVERT
	PAVED ROAD / DRIVEWAY



**PRELIMINARY**  
NOT FOR CONSTRUCTION



		249 Western Avenue Augusta, ME 04330		PROJECT NO: 443269			
REV	DESCRIPTION	DATE	DES	CHK	APP		
-	-	-	-	-	-		
-	-	-	-	-	-		
-	-	-	-	-	-		
A	ISSUED FOR 94-C	01/15/2024	CMW	PMM	PMM		



CMW DESIGNED CMW DRAWN PMM CHECKED APPROVED	<b>MILL POINT SOLAR I PROJECT</b> <b>CONNECTGEN MONTGOMERY COUNTY LLC</b> <b>EXISTING CONDITIONS, DEMOLITION AND REMOVALS PLAN</b>		GLEN	NEW YORK
REVIEW 1 REVIEW 2	01/15/2024 DATE 1" = 100' SCALE		MPS-C-101-14	REV. A



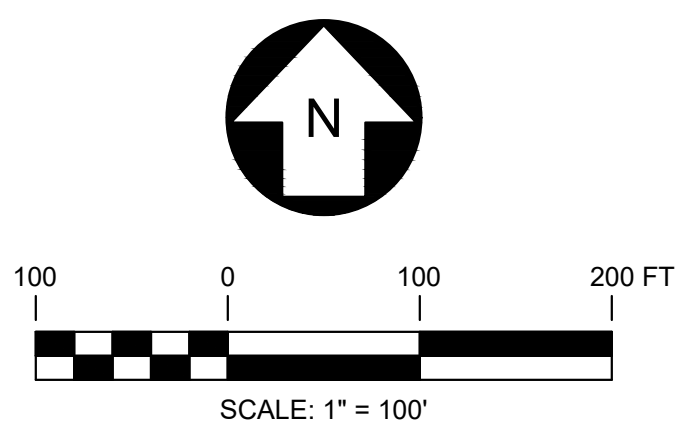
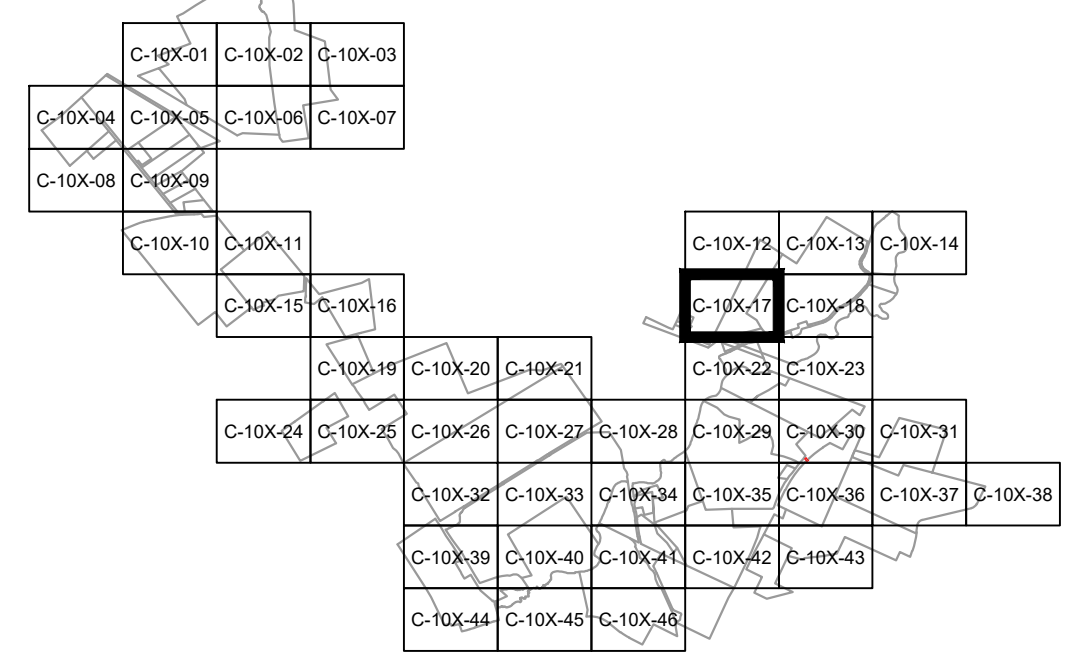


EXISTING	PROPOSED
	PROPERTY BOUNDARY
	94C SETBACK
	NATURAL RESOURCE BUFFER
	RESIDENCE BUFFER
	LIMIT OF DISTURBANCE
	LOD
	OVERHEAD ELECTRIC
	CHAIN LINK FENCE
	CHAIN LINK FENCE TO BE REMOVED
	BARBED WIRE FENCE
	BARBED WIRE FENCE TO BE REMOVED
	GRAVEL ROAD
	MINOR CONTOUR
	MAJOR CONTOUR
	TREE LINE
	TREE LINE TO BE REMOVED
	SHRUB LINE
	SHRUB LINE TO BE REMOVED
	STREAM (USACE)
	STREAM (NYDEC)
	WETLAND (USACE)
	WETLAND (NYDEC)
	WETLAND (ISOLATED)
	SURFACE WATER (USACE)
	SURFACE WATER (NYDEC)
	PANEL EXCLUSION AREA
	CLEARING ONLY
	CLEARING AND GRUBBING
	BUILDING
	BUILDING TO BE REMOVED
	STONE WALL
	STONE WALL TO BE REMOVED
	UTILITY POLE
	VALVE
	CULVERT
	PAVED ROAD / DRIVEWAY

Approximate Centerline of a 25-foot wide Access Right of Way over an existing drive leading from the bounds of Ingersoll Road to Tax Parcel No. 52-2-30.2 as described in a conveyance from Beverly J. Vrooman to Lehnad and Nadine Rose Liber 437 of Deeds at Page 210

Property of Thomas C. and Stacia C. Farrell Liber 383 - Page 870  
Tax Parcel No. 52-2-17.111  
Contains 127.172 acres westerly of Ingersoll Road  
Total 199.160 acres

Property of Thomas C. and Stacia C. Farrell Liber 444 - Page 331  
Tax Parcel No. 68-1-9.111  
Contains 54.253 acres northwesterly of Ingersoll Road  
Total 70.197 acres



**PRELIMINARY**  
NOT FOR CONSTRUCTION

REV	DESCRIPTION	DATE	DES	CHK	APP
-	-	-	-	-	-
-	-	-	-	-	-
-	-	-	-	-	-
A	ISSUED FOR 94-C	01/15/2024	CMW	PMM	PMM

**TRC** 249 Western Avenue  
Augusta, ME 04330

PROJECT NO: 443269

STATE OF NEW YORK  
PATRICK W. MARVIN  
100151  
REGISTERED PROFESSIONAL ENGINEER  
1/15/2024

CMW DESIGNED  
CMW DRAWN  
PMM CHECKED  
APPROVED

REVIEW 1  
REVIEW 2

MILL POINT SOLAR I PROJECT  
CONNECTGEN MONTGOMERY COUNTY LLC  
EXISTING CONDITIONS, DEMOLITION AND REMOVALS PLAN

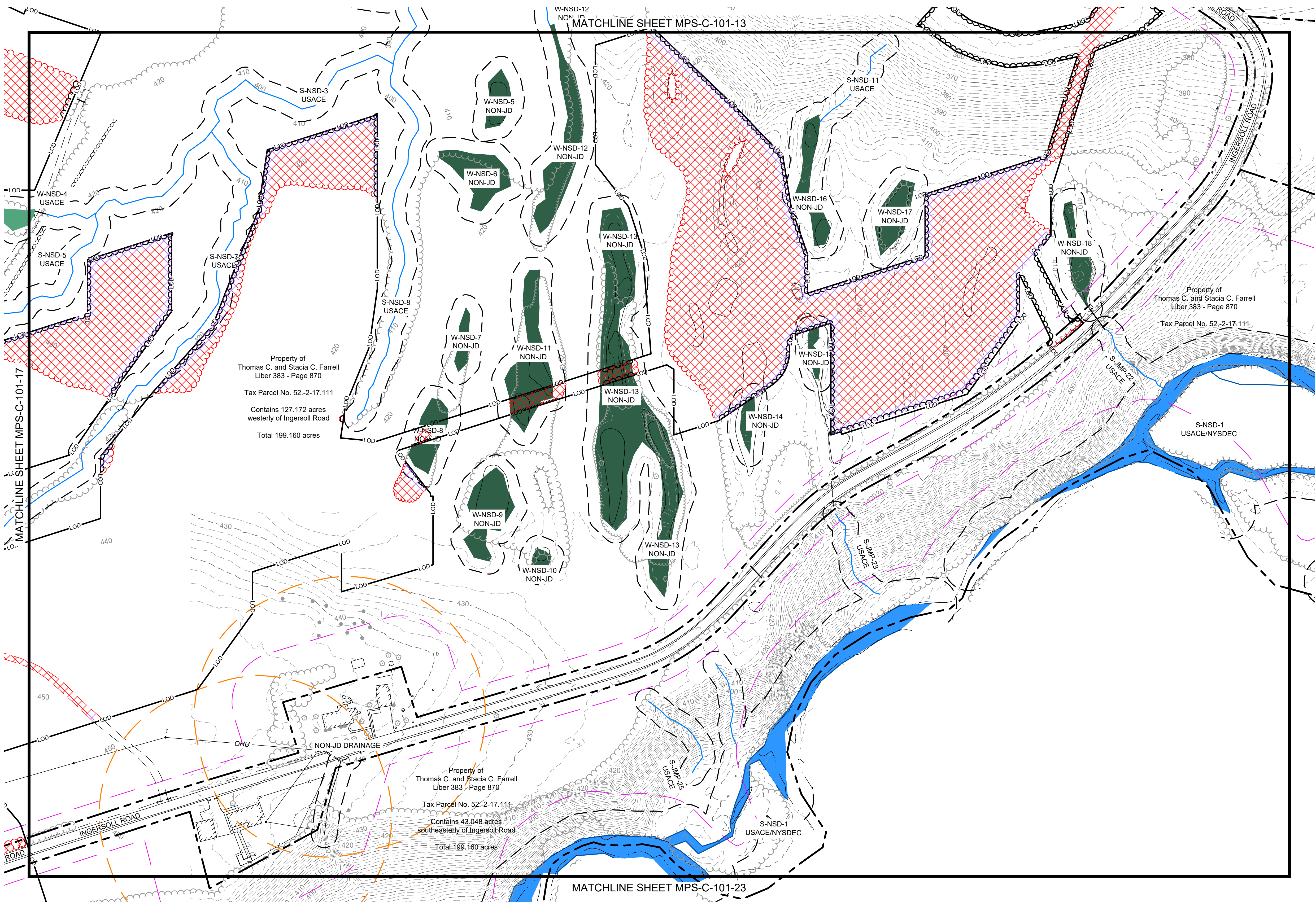
GLEN NEW YORK

01/15/2024  
DATE  
1" = 100'  
SCALE

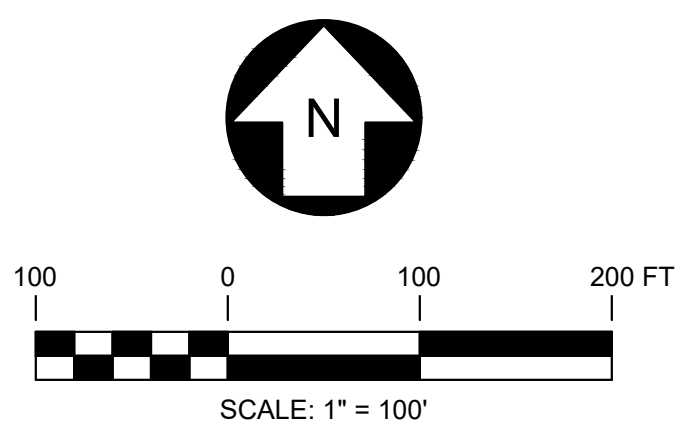
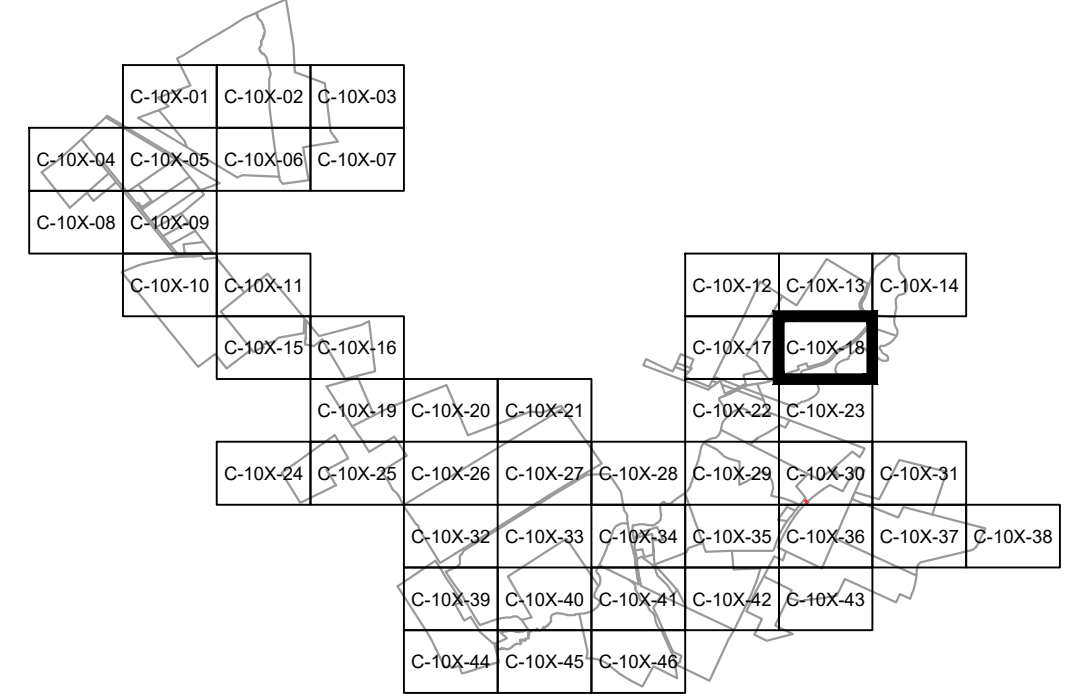
**TRC**

MPS-C-101-17

REV. A




LEGEND	
EXISTING	PROPOSED
—	PROPERTY BOUNDARY
—	94C SETBACK
—	NATURAL RESOURCE BUFFER
—	RESIDENCE BUFFER
—	LIMIT OF DISTURBANCE
—	LOD
—	OVERHEAD ELECTRIC
—	CHAIN LINK FENCE
—	CHAIN LINK FENCE TO BE REMOVED
—	BARBED WIRE FENCE
—	BARBED WIRE FENCE TO BE REMOVED
—	GRAVEL ROAD
—	MINOR CONTOUR
—	MAJOR CONTOUR
—	TREE LINE
—	TREE LINE TO BE REMOVED
—	SHRUB LINE
—	SHRUB LINE TO BE REMOVED
—	STREAM (USACE)
—	STREAM (NYDEC)
■	WETLAND (USACE)
■	WETLAND (NYDEC)
■	WETLAND (ISOLATED)
■	SURFACE WATER (USACE)
■	SURFACE WATER (NYDEC)
■	PANEL EXCLUSION AREA
■	CLEARING ONLY
■	CLEARING AND GRUBBING
■	BUILDING
■	BUILDING TO BE REMOVED
—	STONE WALL
—	STONE WALL TO BE REMOVED
—	UTILITY POLE
—	VALVE
—	CULVERT
—	PAVED ROAD / DRIVEWAY



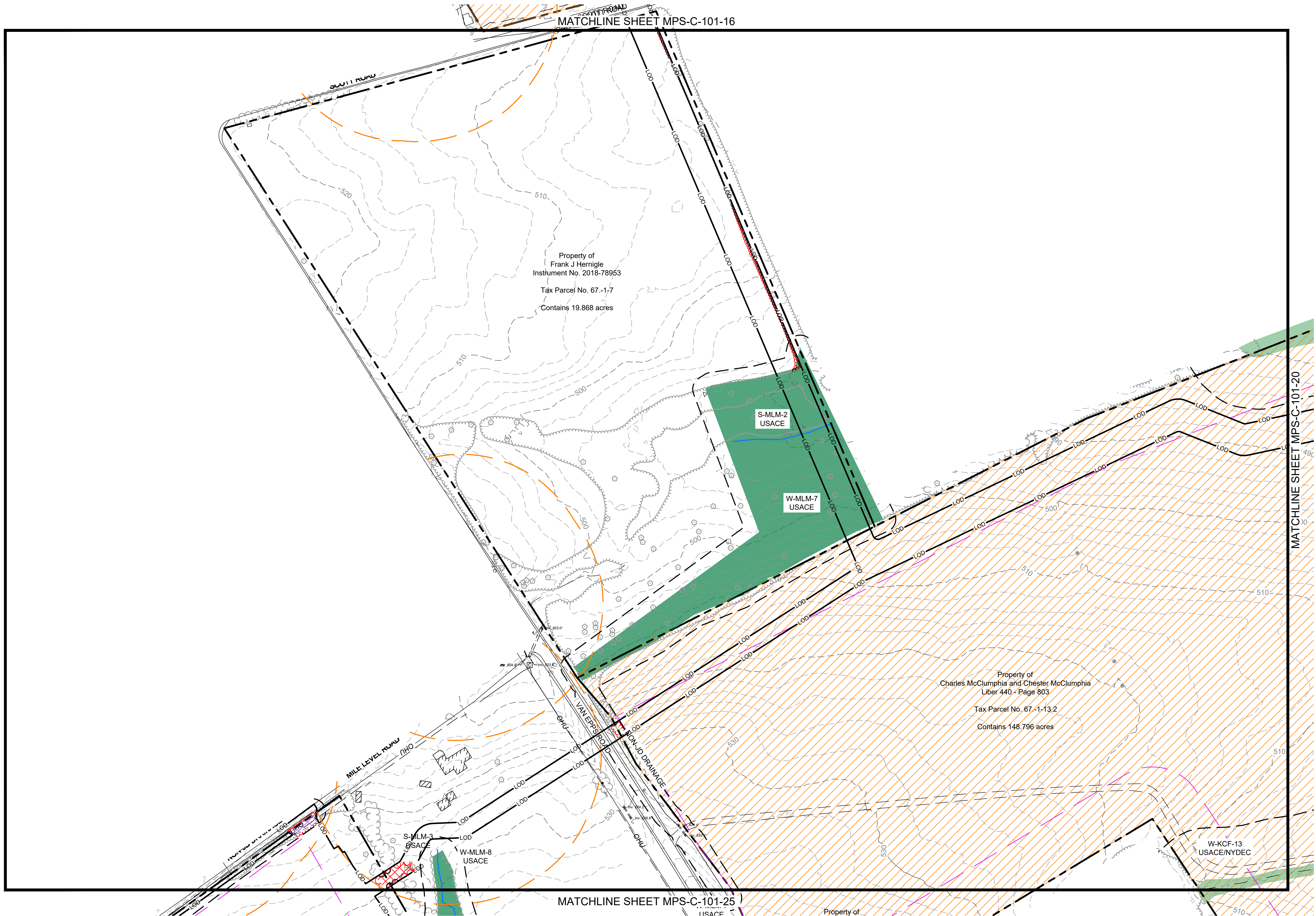
**PRELIMINARY**  
NOT FOR CONSTRUCTION



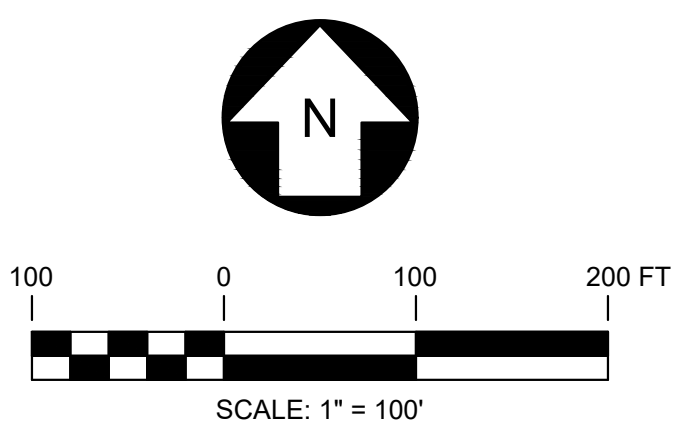
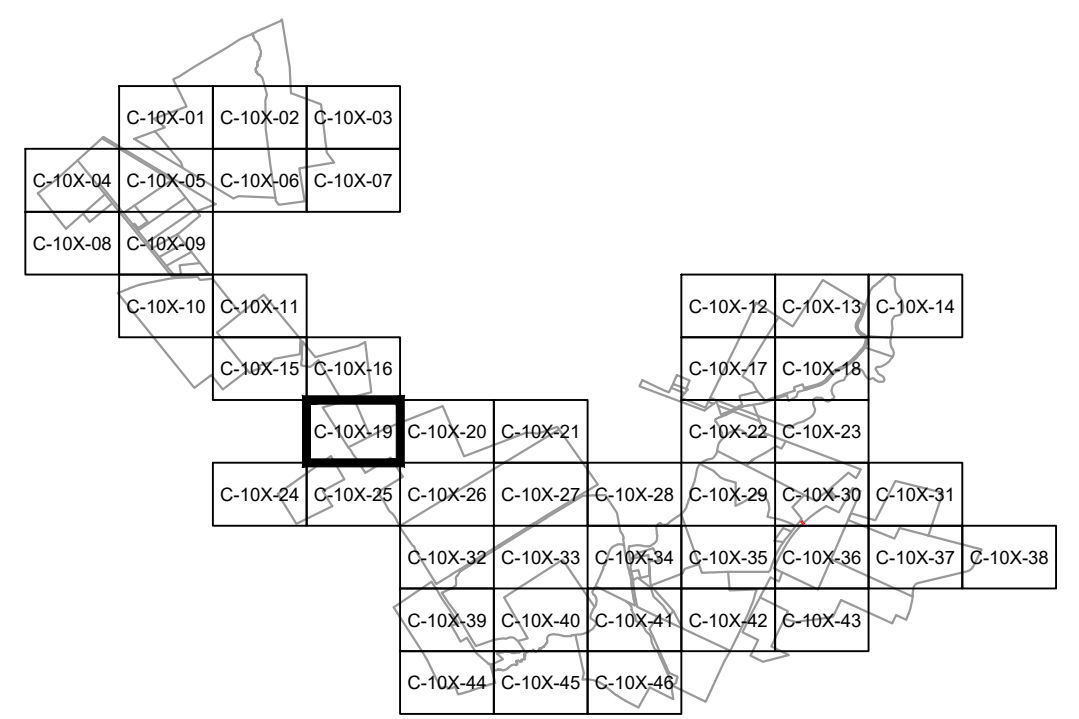
		249 Western Avenue Augusta, ME 04330		PROJECT NO: 443269		
REV	DESCRIPTION	DATE	DES	CHK	APP	
-	-	-	-	-	-	-
-	-	-	-	-	-	-
A	ISSUED FOR 94-C	01/15/2024	CMW	PMM	PMM	



CMW DESIGNED CMW DRAWN PMM CHECKED APPROVED	<b>MILL POINT SOLAR I PROJECT</b> <b>CONNECTGEN MONTGOMERY COUNTY LLC</b> <b>EXISTING CONDITIONS, DEMOLITION AND REMOVALS PLAN</b>		GLEN	NEW YORK
REVIEW 1 REVIEW 2	01/15/2024 DATE 1" = 100' SCALE		MPS-C-101-18	REV. A




EXISTING	PROPOSED
	PROPERTY BOUNDARY
	94C SETBACK
	NATURAL RESOURCE BUFFER
	RESIDENCE BUFFER
	LIMIT OF DISTURBANCE
	OHE
	OVERHEAD ELECTRIC
	CHAIN LINK FENCE
	CHAIN LINK FENCE TO BE REMOVED
	BARBED WIRE FENCE
	BARBED WIRE FENCE TO BE REMOVED
	GRAVEL ROAD
	MINOR CONTOUR
	MAJOR CONTOUR
	TREE LINE
	TREE LINE TO BE REMOVED
	SHRUB LINE
	SHRUB LINE TO BE REMOVED
	STREAM (USACE)
	STREAM (NYDEC)
	WETLAND (USACE)
	WETLAND (NYDEC)
	WETLAND (ISOLATED)
	SURFACE WATER (USACE)
	SURFACE WATER (NYDEC)
	PANEL EXCLUSION AREA
	CLEARING ONLY
	CLEARING AND GRUBBING
	BUILDING
	BUILDING TO BE REMOVED
	STONE WALL
	STONE WALL TO BE REMOVED
	UTILITY POLE
	VALVE
	CULVERT
	PAVED ROAD / DRIVEWAY



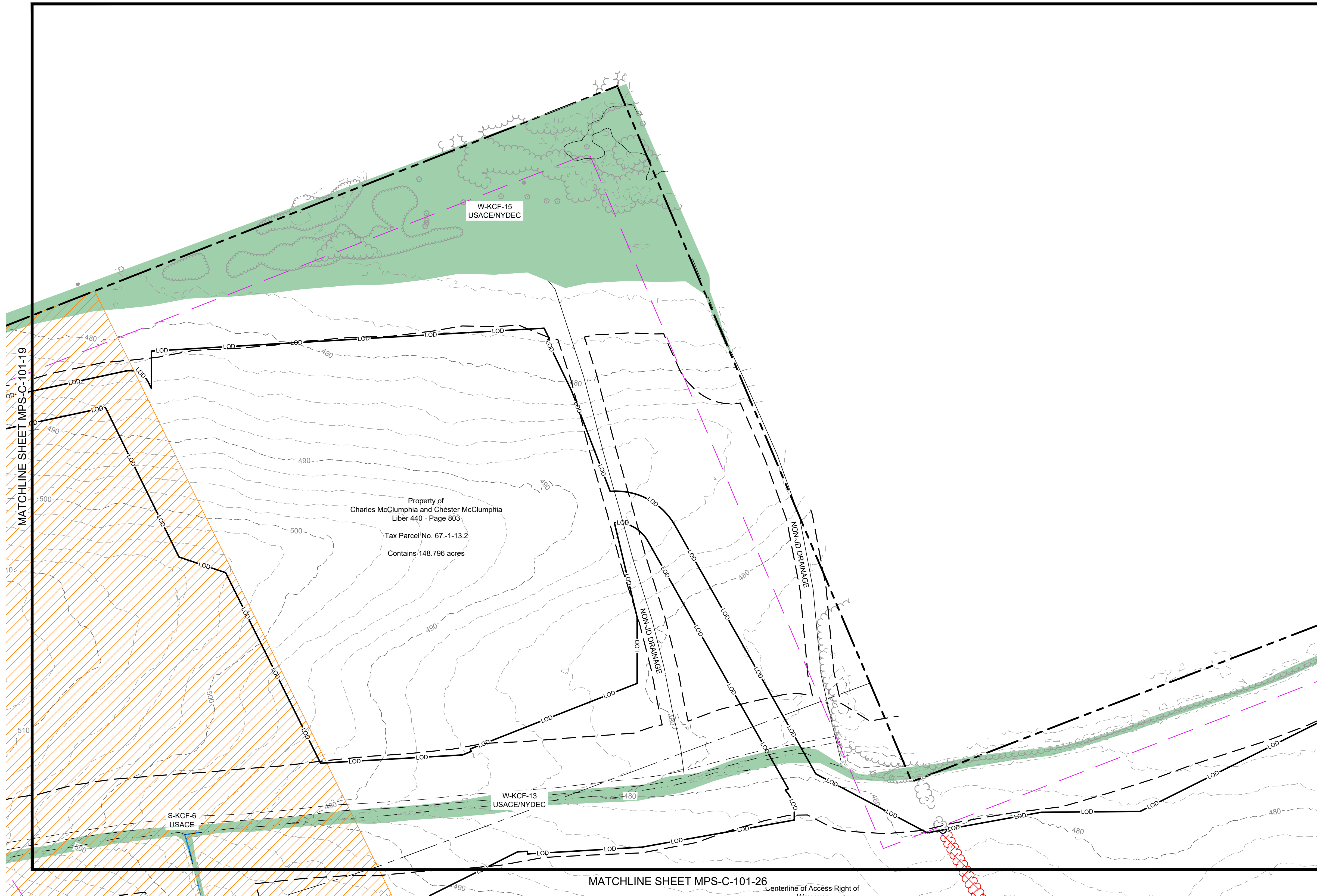
**PRELIMINARY**  
NOT FOR CONSTRUCTION



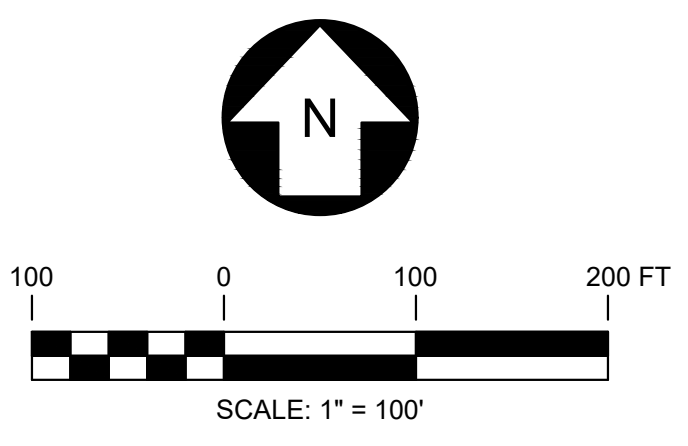
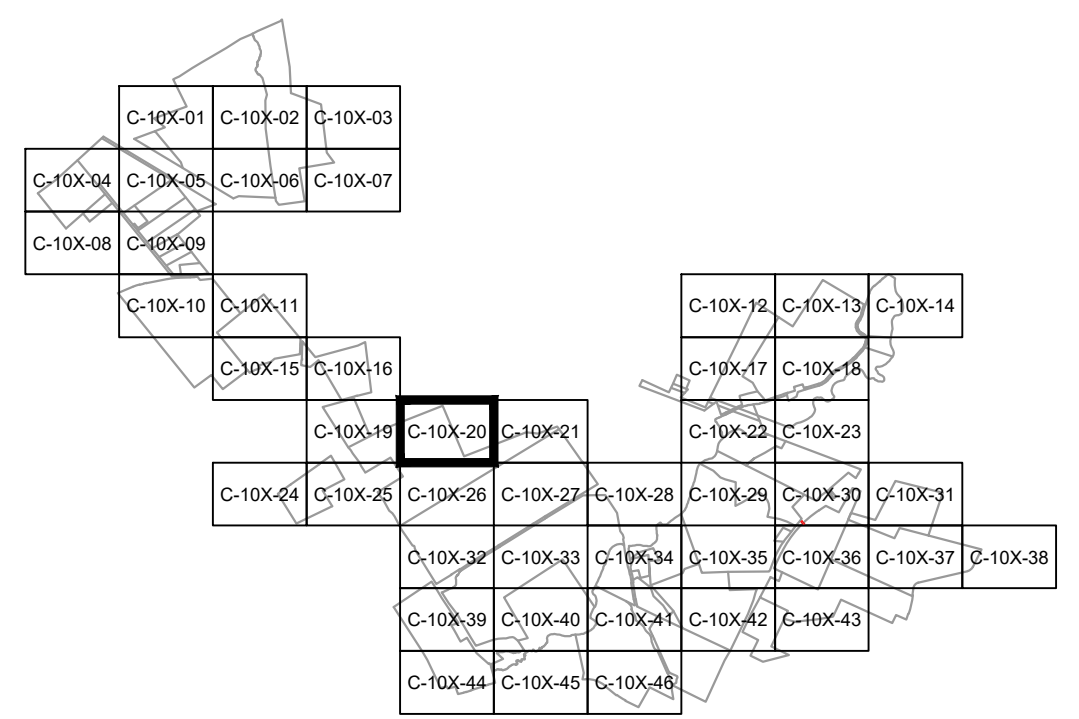
		249 Western Avenue Augusta, ME 04330		PROJECT NO: 443269			
REV	DESCRIPTION	DATE	DES	CHK	APP		
-	-	-	-	-	-		
-	-	-	-	-	-		
A	ISSUED FOR 94-C	01/15/2024	CMW	PMM	PMM		



CMW DESIGNED CMW DRAWN PMM CHECKED APPROVED	<b>MILL POINT SOLAR I PROJECT</b> <b>CONNECTGEN MONTGOMERY COUNTY LLC</b> <b>EXISTING CONDITIONS, DEMOLITION AND REMOVALS PLAN</b>		GLEN	NEW YORK
REVIEW 1 REVIEW 2	01/15/2024 DATE 1" = 100' SCALE		MPS-C-101-19	REV. A




EXISTING	LEGEND	PROPOSED
---	PROPERTY BOUNDARY	---
---	94C SETBACK	---
---	NATURAL RESOURCE BUFFER	---
---	RESIDENCE BUFFER	---
---	LIMIT OF DISTURBANCE	---
---	OVERHEAD ELECTRIC	---
---	CHAIN LINK FENCE	---
---	CHAIN LINK FENCE TO BE REMOVED	---
---	BARBED WIRE FENCE	---
---	BARBED WIRE FENCE TO BE REMOVED	---
---	GRAVEL ROAD	---
---	MINOR CONTOUR	---
---	MAJOR CONTOUR	---
---	TREE LINE	---
---	TREE LINE TO BE REMOVED	---
---	SHRUB LINE	---
---	SHRUB LINE TO BE REMOVED	---
---	STREAM (USACE)	---
---	STREAM (NYDEC)	---
---	WETLAND (USACE)	---
---	WETLAND (NYDEC)	---
---	WETLAND (ISOLATED)	---
---	SURFACE WATER (USACE)	---
---	SURFACE WATER (NYDEC)	---
---	PANEL EXCLUSION AREA	---
---	CLEARING ONLY	---
---	CLEARING AND GRUBBING	---
---	BUILDING	---
---	BUILDING TO BE REMOVED	---
---	STONE WALL	---
---	STONE WALL TO BE REMOVED	---
---	UTILITY POLE	---
---	VALVE	---
---	CULVERT	---
---	PAVED ROAD / DRIVEWAY	---



**PRELIMINARY**  
NOT FOR CONSTRUCTION



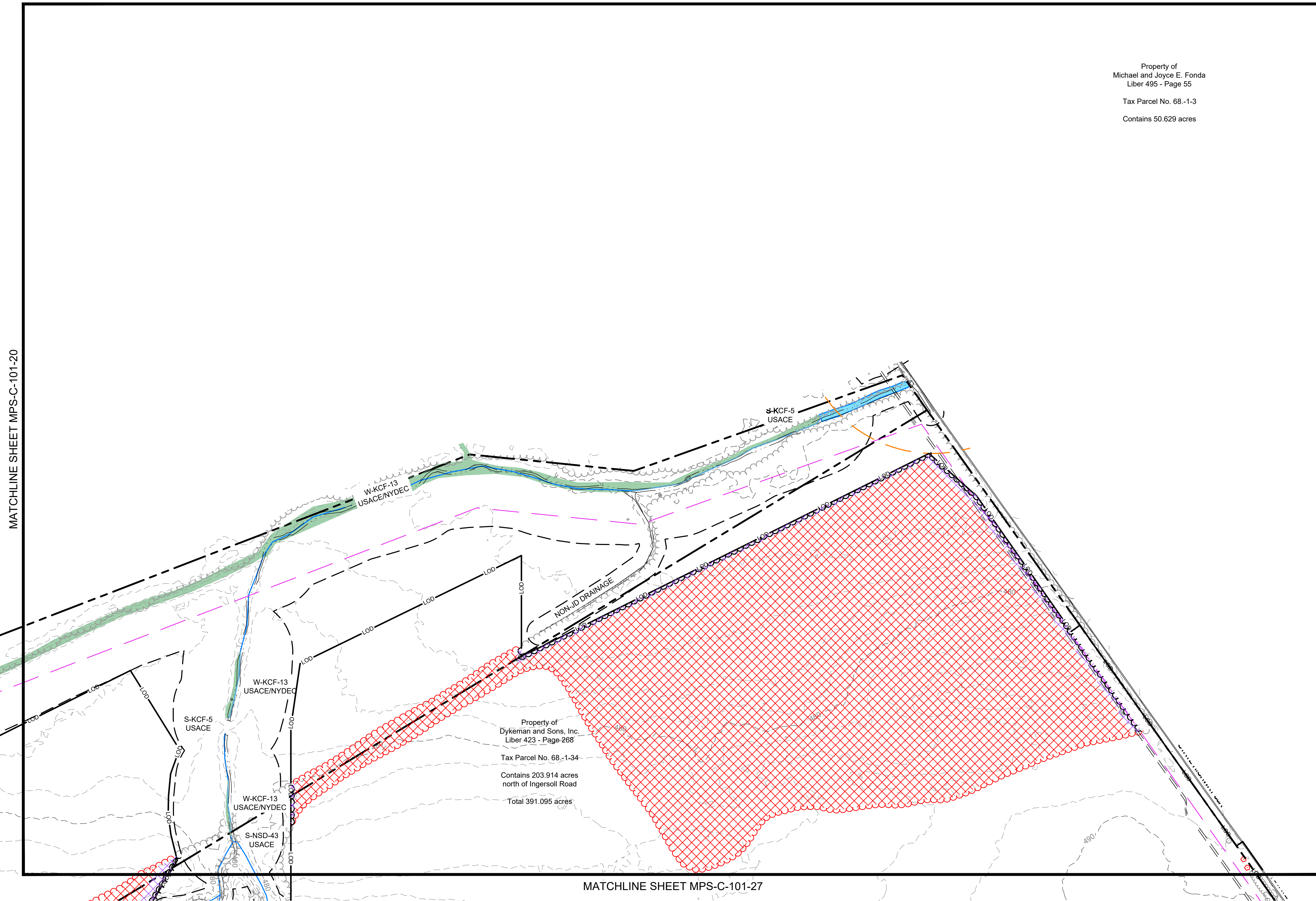
		249 Western Avenue Augusta, ME 04330		PROJECT NO: 443269			
REV	DESCRIPTION	DATE	DES	CHK	APP		
-	-	-	-	-	-		
-	-	-	-	-	-		
A	ISSUED FOR 94-C	01/15/2024	CMW	PMM	PMM		



MILL POINT SOLAR I PROJECT CONNECTGEN MONTGOMERY COUNTY LLC EXISTING CONDITIONS, DEMOLITION AND REMOVALS PLAN		GLEN NEW YORK	
CMW DESIGNED CMW DRAWN PMM CHECKED APPROVED	REVIEW 1 DATE: 01/15/2024 SCALE: 1" = 100'		MPS-C-101-20 REV. A



MATCHLINE SHEET MPS-C-101-20

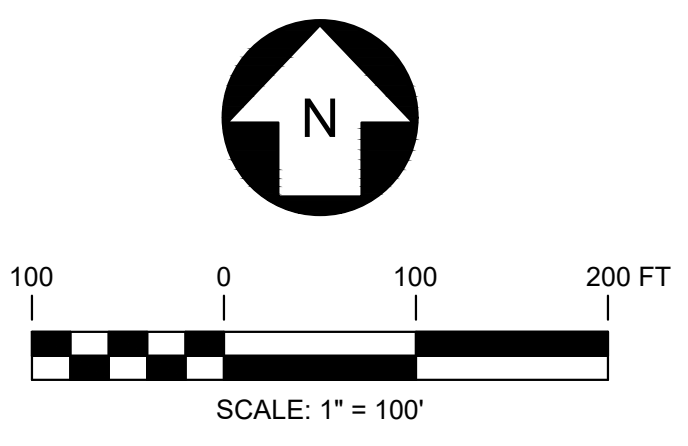
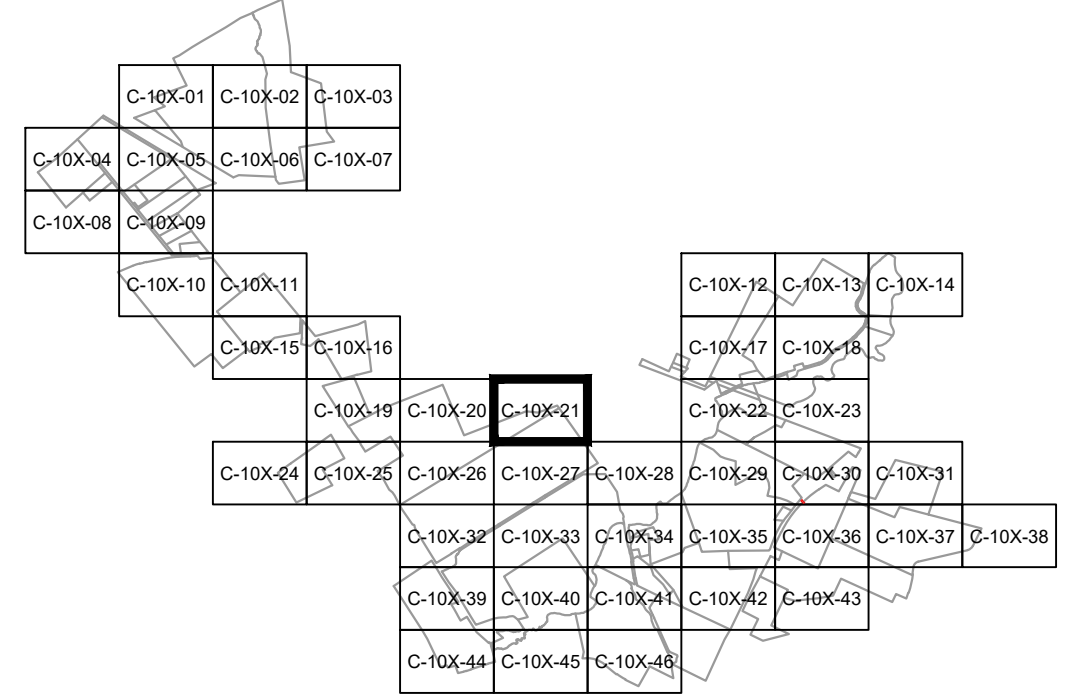


Property of  
Michael and Joyce E. Fonda  
Liber 495 - Page 55  
  
Tax Parcel No. 68.-1-3  
  
Contains 50.629 acres

Property of  
Dykeman and Sons, Inc.  
Liber 423 - Page 268  
  
Tax Parcel No. 68.-1-34  
  
Contains 203.914 acres  
north of Ingersoll Road  
  
Total 391.095 acres

MATCHLINE SHEET MPS-C-101-27

EXISTING	LEGEND	PROPOSED
	PROPERTY BOUNDARY	
	94C SETBACK	
	NATURAL RESOURCE BUFFER	
	RESIDENCE BUFFER	
	LIMIT OF DISTURBANCE	LOD
	OVERHEAD ELECTRIC	
	CHAIN LINK FENCE	
	CHAIN LINK FENCE TO BE REMOVED	
	BARBED WIRE FENCE	
	BARBED WIRE FENCE TO BE REMOVED	
	GRAVEL ROAD	
	MINOR CONTOUR	
	MAJOR CONTOUR	
	TREE LINE	
	TREE LINE TO BE REMOVED	
	SHRUB LINE	
	SHRUB LINE TO BE REMOVED	
	STREAM (USACE)	
	STREAM (NYDEC)	
	WETLAND (USACE)	
	WETLAND (NYDEC)	
	WETLAND (ISOLATED)	
	SURFACE WATER (USACE)	
	SURFACE WATER (NYDEC)	
	PANEL EXCLUSION AREA	
	CLEARING ONLY	
	CLEARING AND GRUBBING	
	BUILDING	
	BUILDING TO BE REMOVED	
	STONE WALL	
	STONE WALL TO BE REMOVED	
	UTILITY POLE	
	VALVE	
	CULVERT	
	PAVED ROAD / DRIVEWAY	




**PRELIMINARY**  
NOT FOR CONSTRUCTION



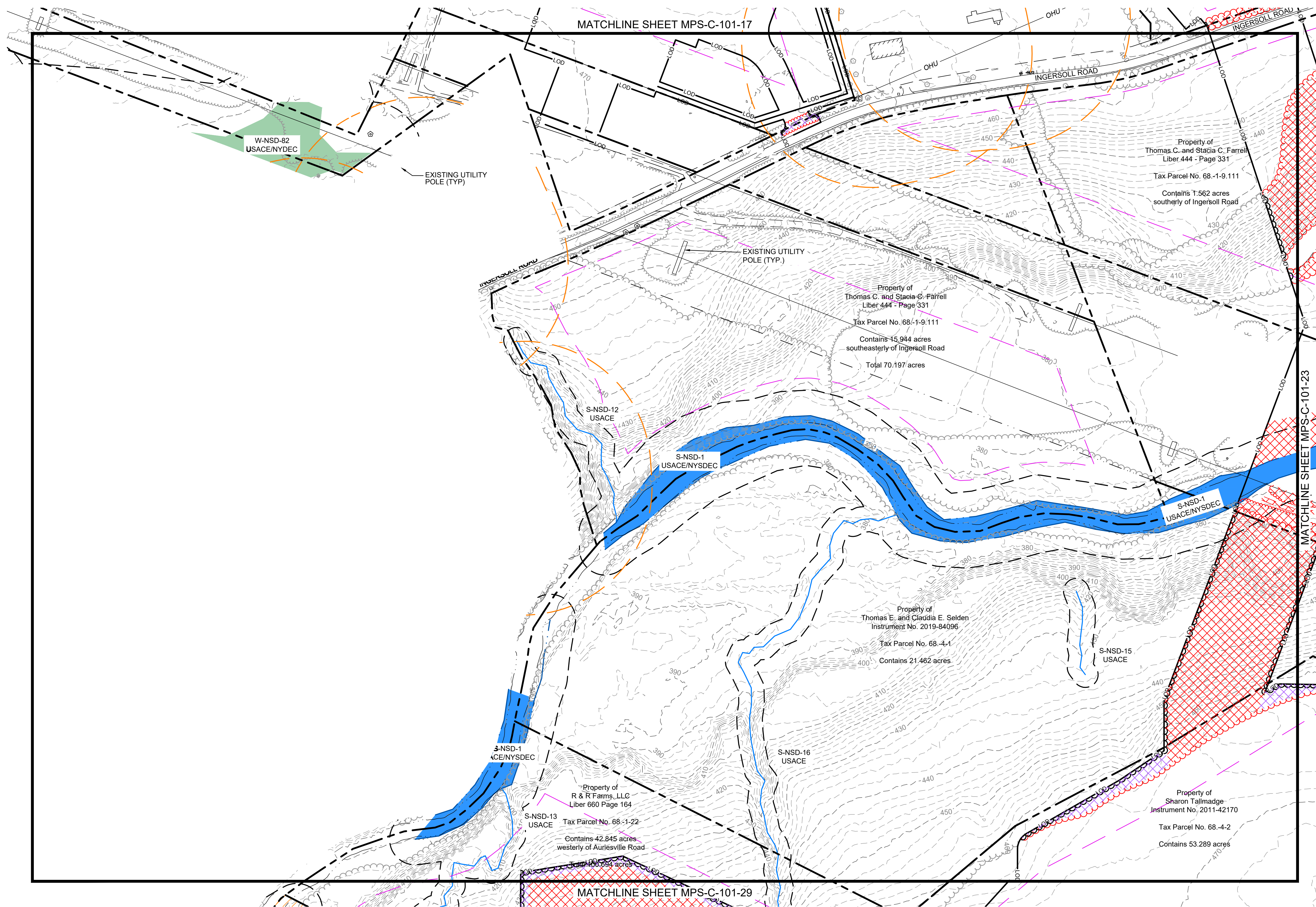
REV	DESCRIPTION	DATE	DES	CHK	APP
-	-	-	-	-	-
-	-	-	-	-	-
-	-	-	-	-	-
A	ISSUED FOR 94-C	01/15/2024	CMW	PMM	PMM

249 Western Avenue  
Augusta, ME 04330

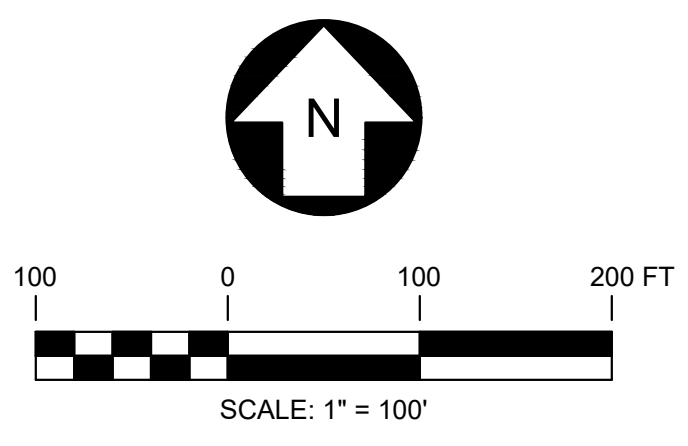
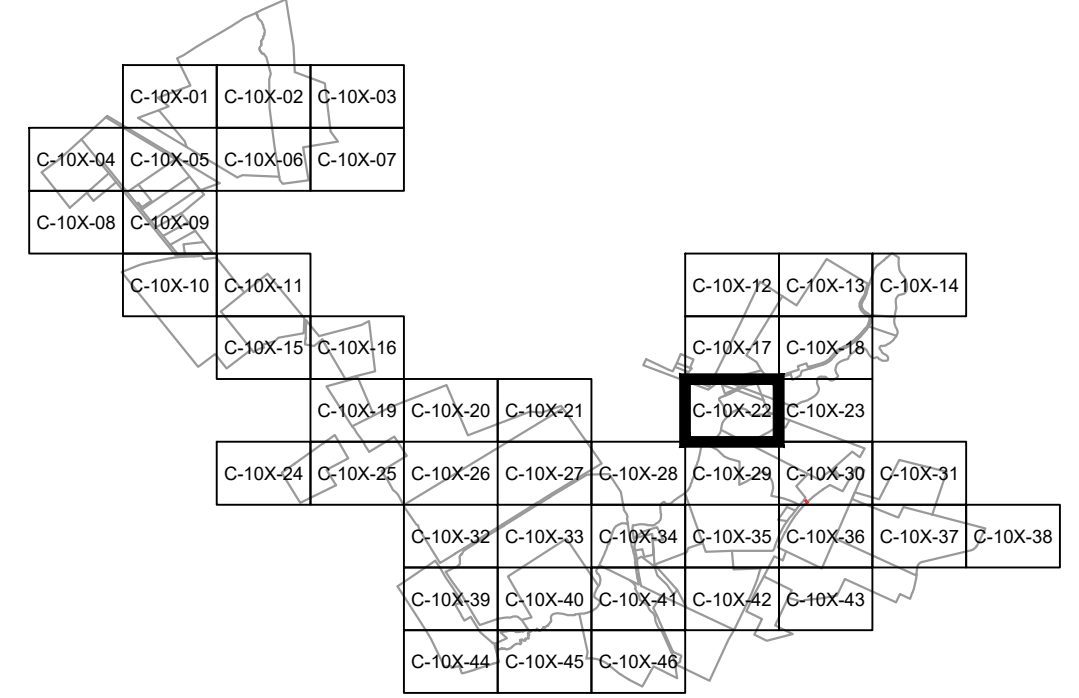
PROJECT NO: 443269



CMW DESIGNED CMW DRAWN PMM CHECKED APPROVED	<b>MILL POINT SOLAR I PROJECT</b> <b>CONNECTGEN MONTGOMERY COUNTY LLC</b> <b>EXISTING CONDITIONS, DEMOLITION AND REMOVALS PLAN</b>	NEW YORK
GLEN	01/15/2024 DATE	TRC
REVIEW 1 REVIEW 2	1" = 100' SCALE	MPS-C-101-21
		REV. A




LEGEND	
EXISTING	PROPOSED
	PROPERTY BOUNDARY
	94C SETBACK
	NATURAL RESOURCE BUFFER
	RESIDENCE BUFFER
	LIMIT OF DISTURBANCE
	LOD
	OVERHEAD ELECTRIC
	CHAIN LINK FENCE
	CHAIN LINK FENCE TO BE REMOVED
	BARBED WIRE FENCE
	BARBED WIRE FENCE TO BE REMOVED
	GRAVEL ROAD
	MINOR CONTOUR
	MAJOR CONTOUR
	TREE LINE
	TREE LINE TO BE REMOVED
	SHRUB LINE
	SHRUB LINE TO BE REMOVED
	STREAM (USACE)
	STREAM (NYDEC)
	WETLAND (USACE)
	WETLAND (NYDEC)
	WETLAND (ISOLATED)
	SURFACE WATER (USACE)
	SURFACE WATER (NYDEC)
	PANEL EXCLUSION AREA
	CLEARING ONLY
	CLEARING AND GRUBBING
	BUILDING
	BUILDING TO BE REMOVED
	STONE WALL
	STONE WALL TO BE REMOVED
	UTILITY POLE
	VALVE
	CULVERT
	PAVED ROAD / DRIVEWAY



**PRELIMINARY**  
NOT FOR CONSTRUCTION



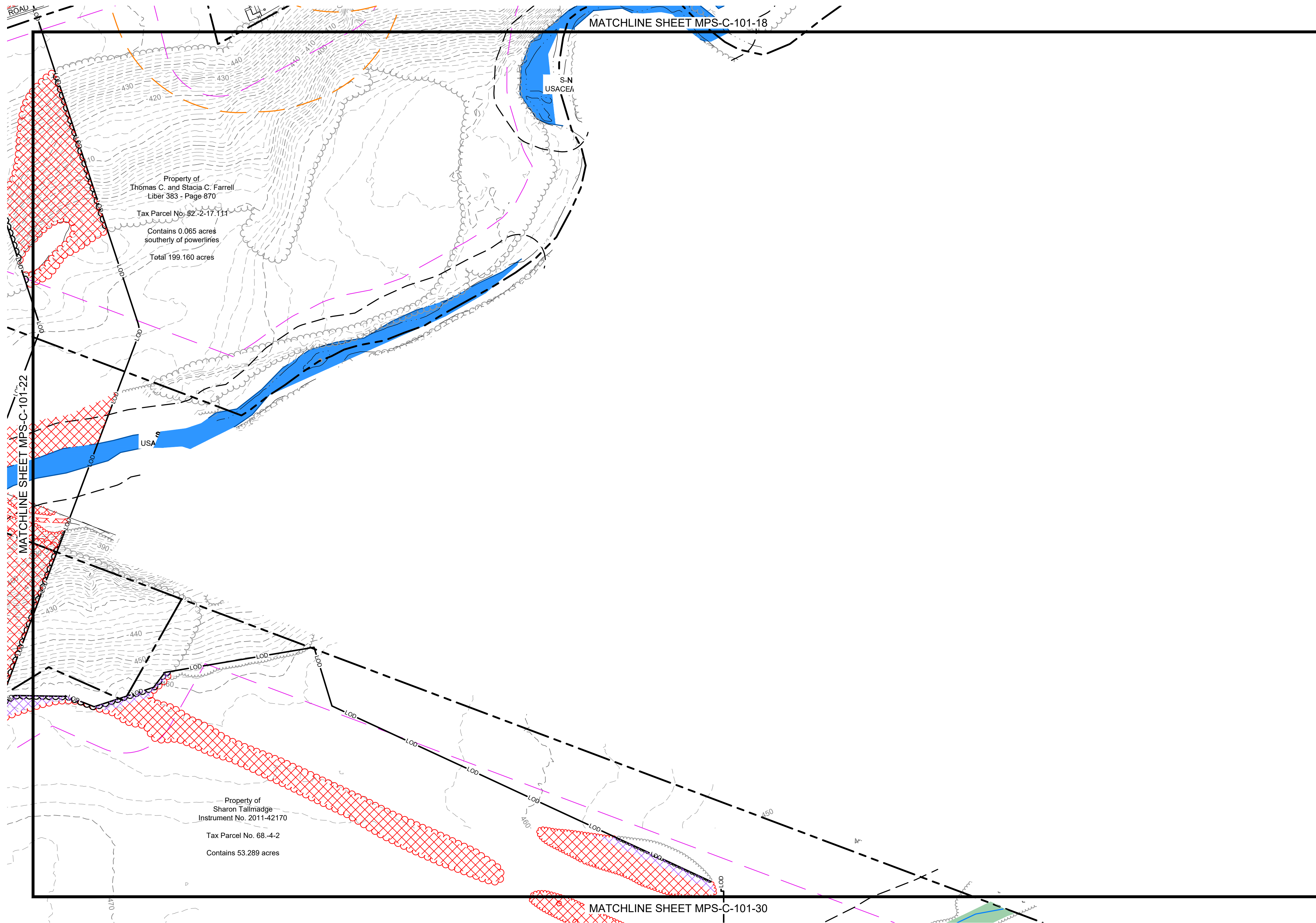
		249 Western Avenue Augusta, ME 04330		PROJECT NO: 443269			
REV	DESCRIPTION	DATE	DES	CHK	APP		
-	-	-	-	-	-	-	-
-	-	-	-	-	-	-	-
A	ISSUED FOR 94-C	01/15/2024	CMW	PMM	PMM		



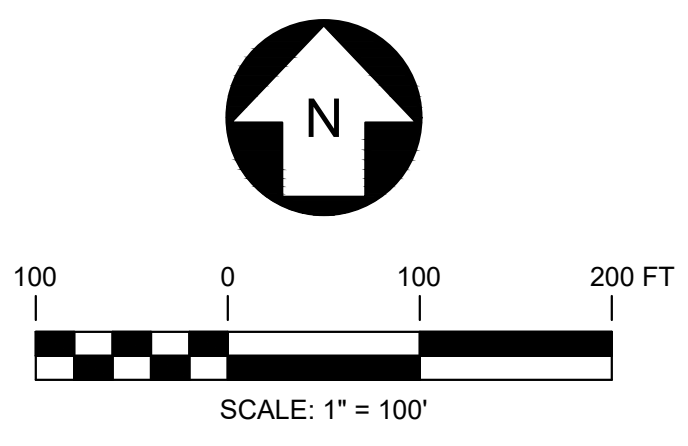
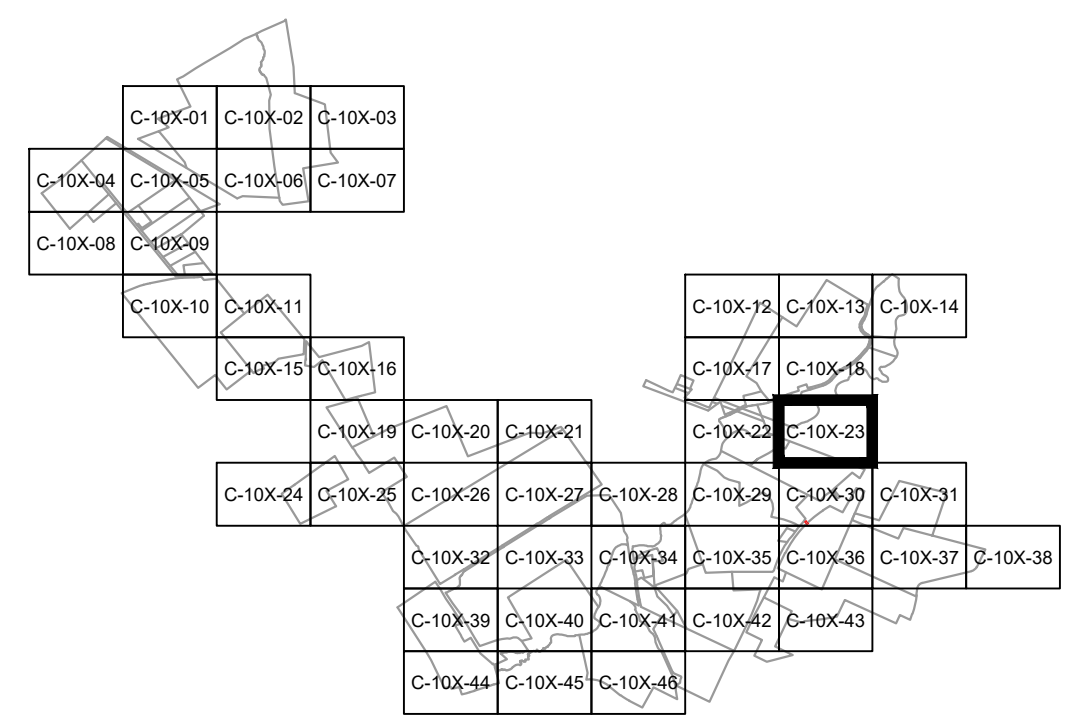
CMW DESIGNED
CMW DRAWN
PMM CHECKED
APPROVED
REVIEW 1
REVIEW 2

MILL POINT SOLAR I PROJECT	
CONNECTGEN MONTGOMERY COUNTY LLC	
EXISTING CONDITIONS, DEMOLITION AND REMOVALS PLAN	
GLEN	NEW YORK
01/15/2024 DATE	MPS-C-101-22
1" = 100' SCALE	REV. A






LEGEND	
EXISTING	PROPOSED
—	PROPERTY BOUNDARY
—	94C SETBACK
—	NATURAL RESOURCE BUFFER
—	RESIDENCE BUFFER
—	LIMIT OF DISTURBANCE
—	LOD
—	OVERHEAD ELECTRIC
—	CHAIN LINK FENCE
—	CHAIN LINK FENCE TO BE REMOVED
—	BARBED WIRE FENCE
—	BARBED WIRE FENCE TO BE REMOVED
—	GRAVEL ROAD
—	MINOR CONTOUR
—	MAJOR CONTOUR
—	TREE LINE
—	TREE LINE TO BE REMOVED
—	SHRUB LINE
—	SHRUB LINE TO BE REMOVED
—	STREAM (USACE)
—	STREAM (NYDEC)
■	WETLAND (USACE)
■	WETLAND (NYDEC)
■	WETLAND (ISOLATED)
■	SURFACE WATER (USACE)
■	SURFACE WATER (NYDEC)
■	PANEL EXCLUSION AREA
■	CLEARING ONLY
■	CLEARING AND GRUBBING
■	BUILDING
■	BUILDING TO BE REMOVED
—	STONE WALL
—	STONE WALL TO BE REMOVED
⊗	UTILITY POLE
⊗	VALVE
—	CULVERT
—	PAVED ROAD / DRIVEWAY



**PRELIMINARY**  
NOT FOR CONSTRUCTION

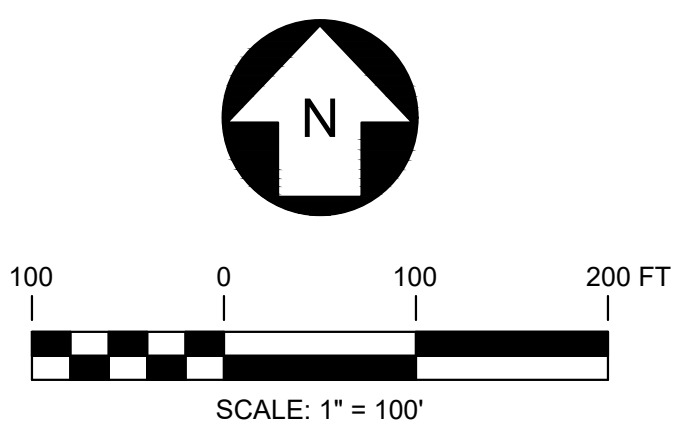
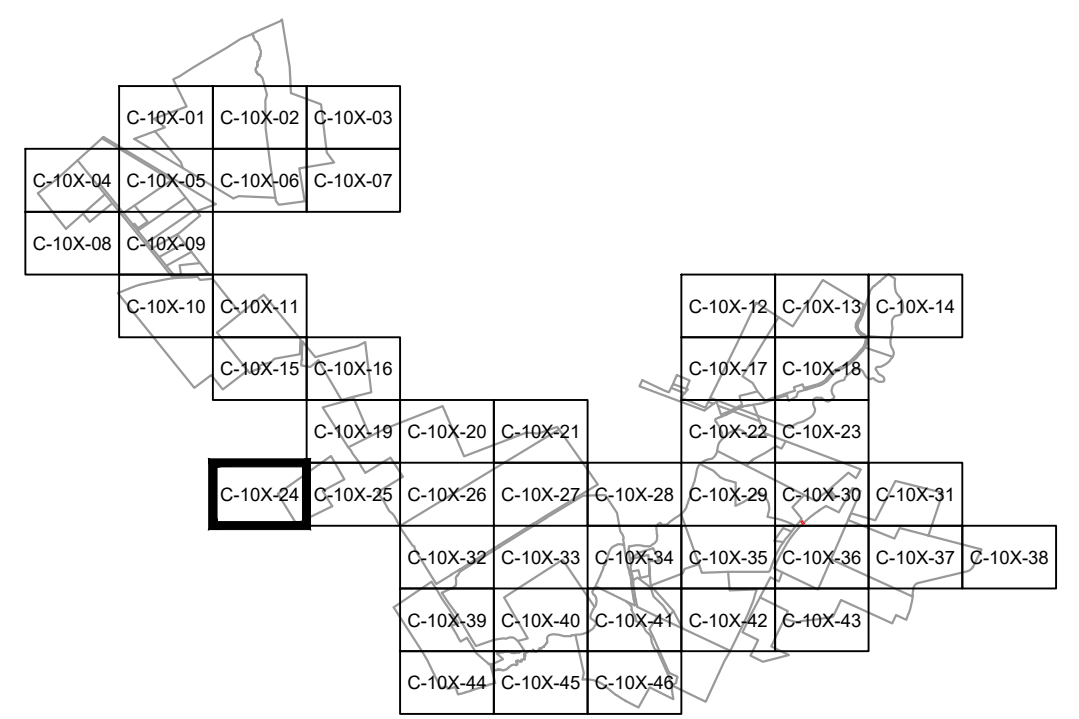
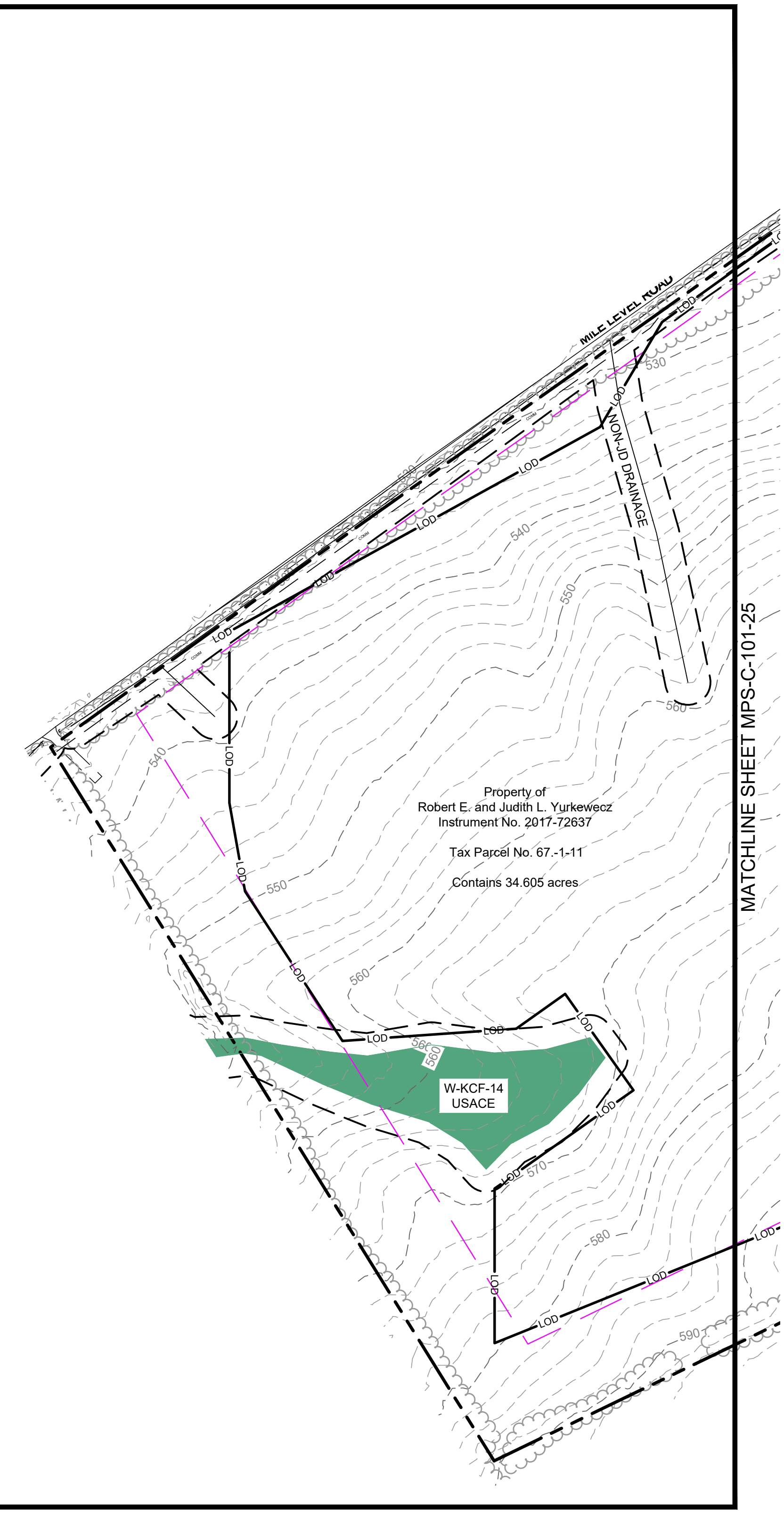


		249 Western Avenue Augusta, ME 04330		PROJECT NO: 443269			
REV	DESCRIPTION	DATE	DES	CHK	APP		
-	-	-	-	-	-		
-	-	-	-	-	-		
A	ISSUED FOR 94-C	01/15/2024	CMW	PMM	PMM		



CMW DESIGNED CMW DRAWN PMM CHECKED APPROVED	<b>MILL POINT SOLAR I PROJECT</b> <b>CONNECTGEN MONTGOMERY COUNTY LLC</b> <b>EXISTING CONDITIONS, DEMOLITION AND REMOVALS PLAN</b>		GLEN	NEW YORK
REVIEW 1 REVIEW 2	01/15/2024 DATE 1" = 100' SCALE		MPS-C-101-23	REV. A

EXISTING	LEGEND	PROPOSED
	PROPERTY BOUNDARY	
	94C SETBACK	
	NATURAL RESOURCE BUFFER	
	RESIDENCE BUFFER	
	LIMIT OF DISTURBANCE	
	OVERHEAD ELECTRIC	
	CHAIN LINK FENCE	
	CHAIN LINK FENCE TO BE REMOVED	
	BARBED WIRE FENCE	
	BARBED WIRE FENCE TO BE REMOVED	
	GRAVEL ROAD	
	MINOR CONTOUR	
	MAJOR CONTOUR	
	TREE LINE	
	TREE LINE TO BE REMOVED	
	SHRUB LINE	
	SHRUB LINE TO BE REMOVED	
	STREAM (USACE)	
	STREAM (NYDEC)	
	WETLAND (USACE)	
	WETLAND (NYDEC)	
	WETLAND (ISOLATED)	
	SURFACE WATER (USACE)	
	SURFACE WATER (NYDEC)	
	PANEL EXCLUSION AREA	
	CLEARING ONLY	
	CLEARING AND GRUBBING	
	BUILDING	
	BUILDING TO BE REMOVED	
	STONE WALL	
	STONE WALL TO BE REMOVED	
	UTILITY POLE	
	VALVE	
	CULVERT	
	PAVED ROAD / DRIVEWAY	



**PRELIMINARY**  
NOT FOR CONSTRUCTION




REV	DESCRIPTION	DATE	DES	CHK	APP
-	-	-	-	-	-
-	-	-	-	-	-
-	-	-	-	-	-
A	ISSUED FOR 94-C	01/15/2024	CMW	PMM	PMM



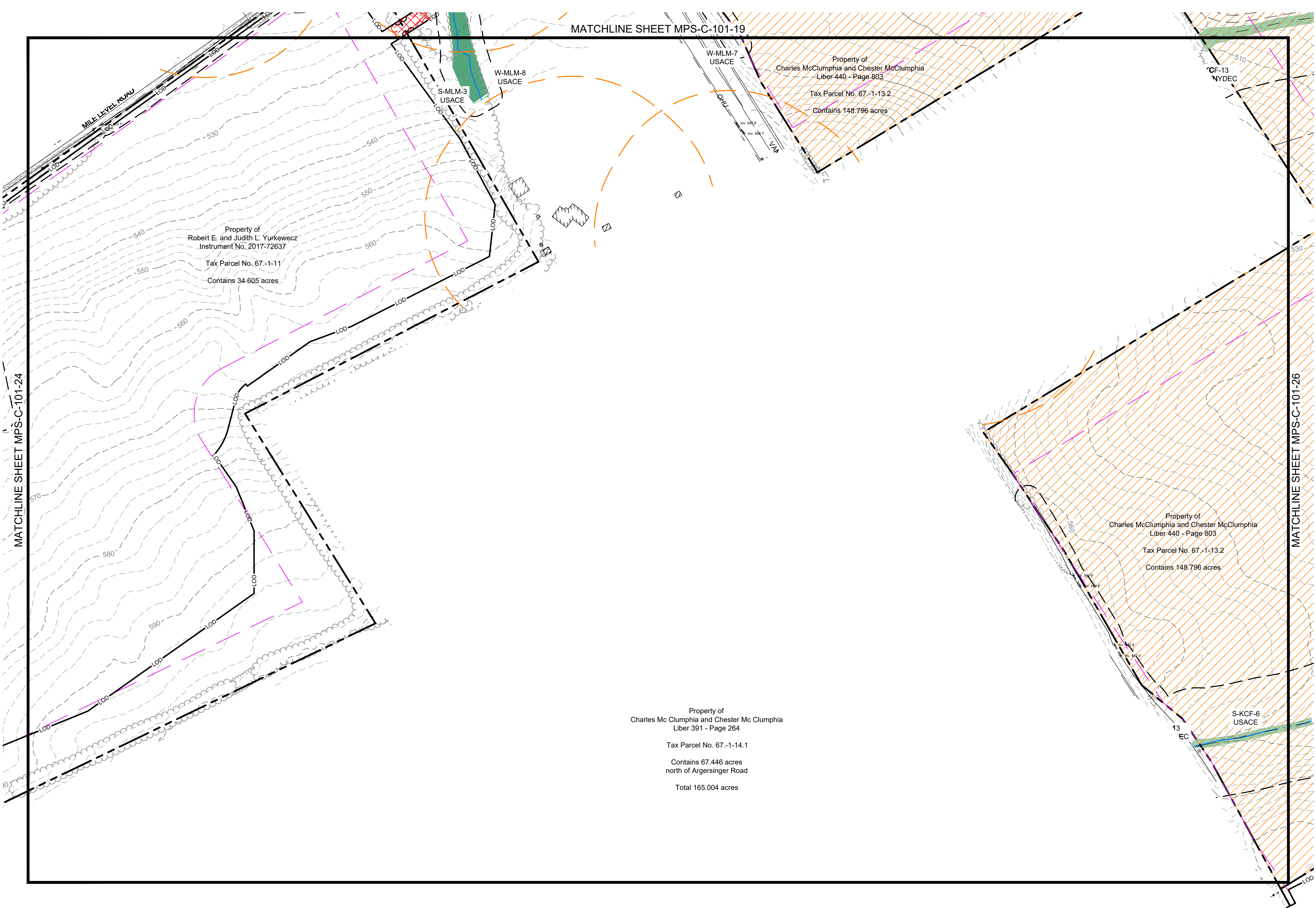
249 Western Avenue  
Augusta, ME 04330

PROJECT NO: 443269

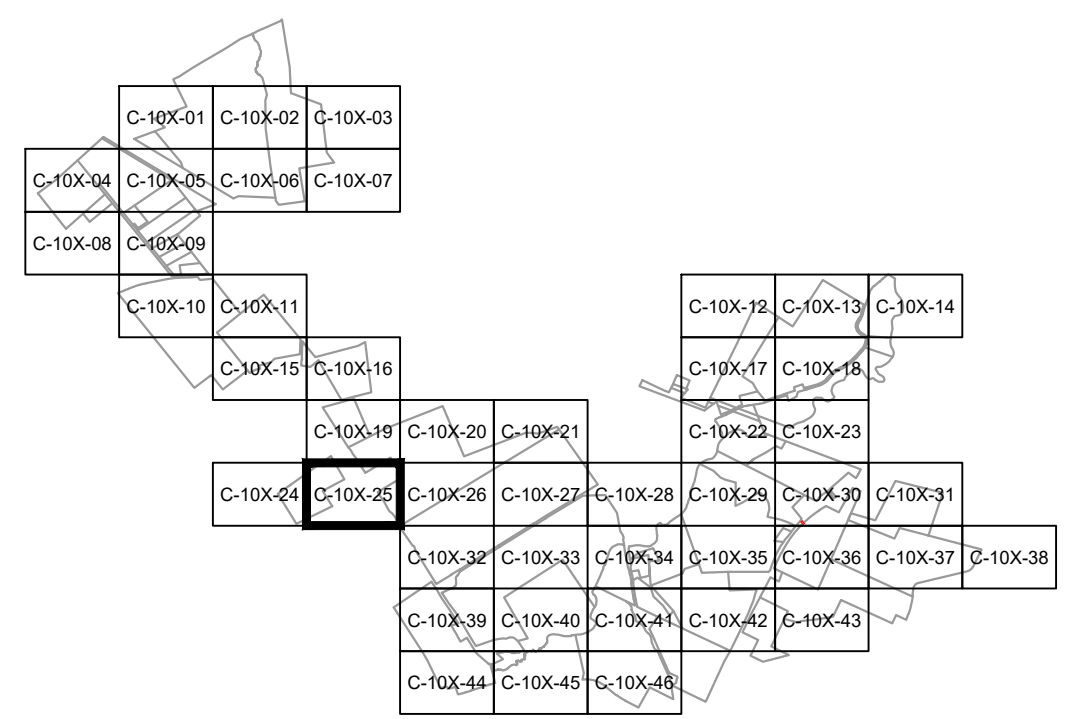


CMW DESIGNED
CMW DRAWN
PMM CHECKED
- APPROVED
- REVIEW 1
- REVIEW 2

MILL POINT SOLAR I PROJECT	
CONNECTGEN MONTGOMERY COUNTY LLC	
EXISTING CONDITIONS, DEMOLITION AND REMOVALS PLAN	
GLEN	NEW YORK
01/15/2024 DATE	1" = 100' SCALE
	MPS-C-101-24
REV. A	



LEGEND	
EXISTING	PROPOSED
	PROPERTY BOUNDARY
	94C SETBACK
	NATURAL RESOURCE BUFFER
	RESIDENCE BUFFER
	LIMIT OF DISTURBANCE
	LOD
	OVERHEAD ELECTRIC
	CHAIN LINK FENCE
	CHAIN LINK FENCE TO BE REMOVED
	BARBED WIRE FENCE
	BARBED WIRE FENCE TO BE REMOVED
	GRAVEL ROAD
	MINOR CONTOUR
	MAJOR CONTOUR
	TREE LINE
	TREE LINE TO BE REMOVED
	SHRUB LINE
	SHRUB LINE TO BE REMOVED
	STREAM (USACE)
	STREAM (NYDEC)
	WETLAND (USACE)
	WETLAND (NYDEC)
	WETLAND (ISOLATED)
	SURFACE WATER (USACE)
	SURFACE WATER (NYDEC)
	PANEL EXCLUSION AREA
	CLEARING ONLY
	CLEARING AND GRUBBING
	BUILDING
	BUILDING TO BE REMOVED
	STONE WALL
	STONE WALL TO BE REMOVED
	UTILITY POLE
	VALVE
	CULVERT
	PAVED ROAD / DRIVEWAY



MATCHLINE SHEET MPS-C-101-24

MATCHLINE SHEET MPS-C-101-26

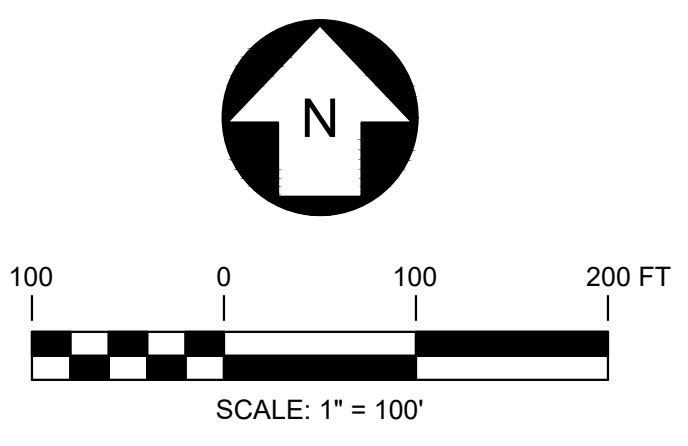
MATCHLINE SHEET MPS-C-101-19

Property of  
Robert E. and Judith L. Yurkewicz  
Instrument No. 2017-72637  
Tax Parcel No. 67-1-11  
Contains 34.605 acres

Property of  
Charles McClumphia and Chester McClumphia  
Liber 440 - Page 803  
Tax Parcel No. 67-1-13.2  
Contains 148.796 acres

Property of  
Charles McClumphia and Chester McClumphia  
Liber 440 - Page 803  
Tax Parcel No. 67-1-13.2  
Contains 148.796 acres


Property of  
Charles Mc Clumphia and Chester Mc Clumphia  
Liber 391 - Page 264  
Tax Parcel No. 67-1-14.1  
Contains 67.446 acres  
north of Argersinger Road  
Total 165.004 acres



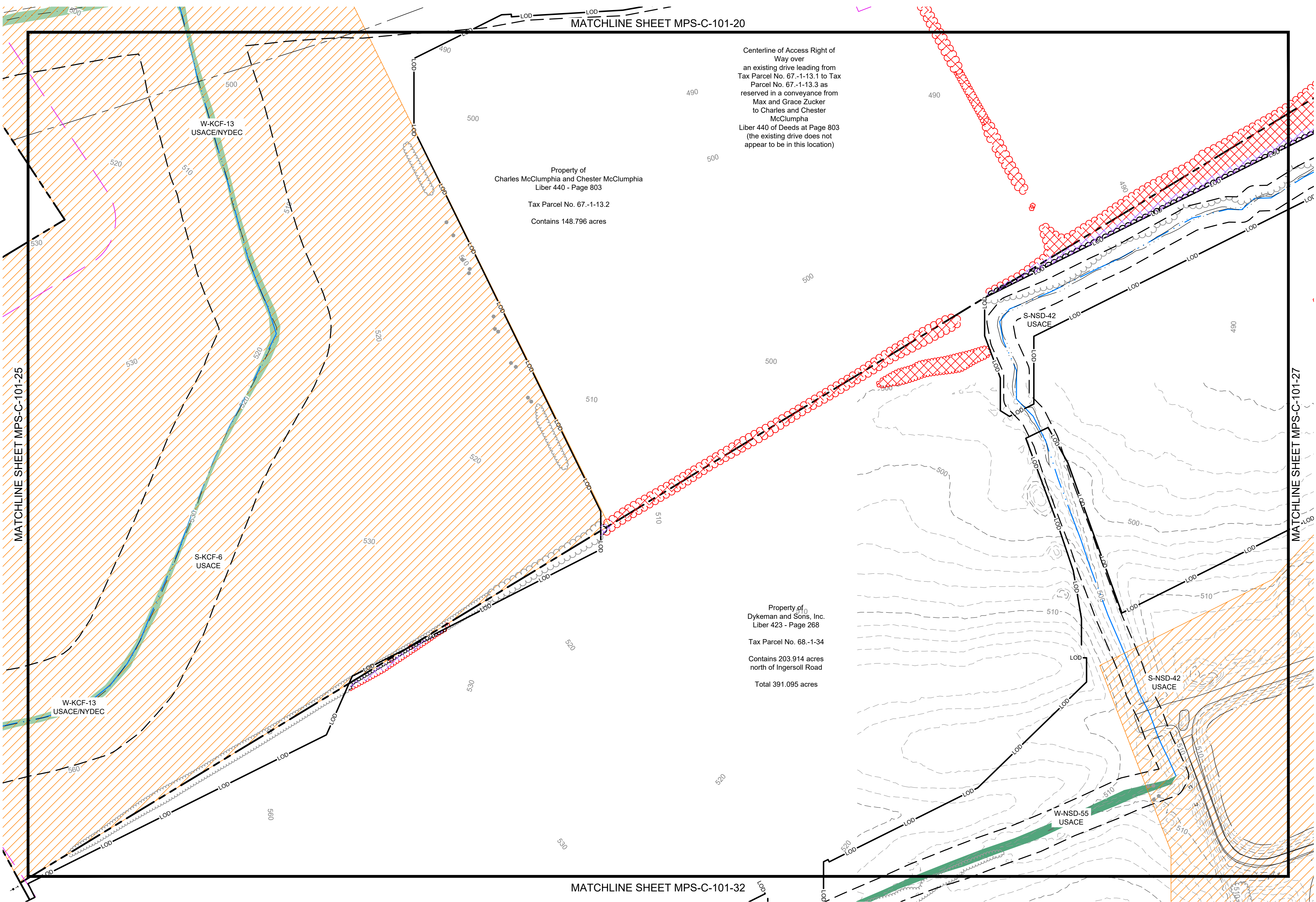
**PRELIMINARY**  
NOT FOR CONSTRUCTION



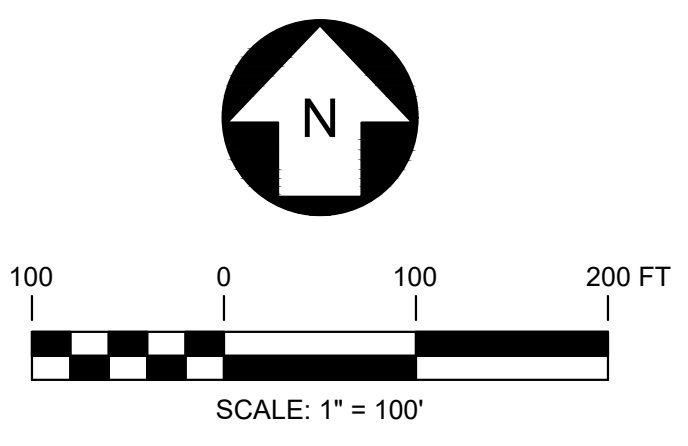
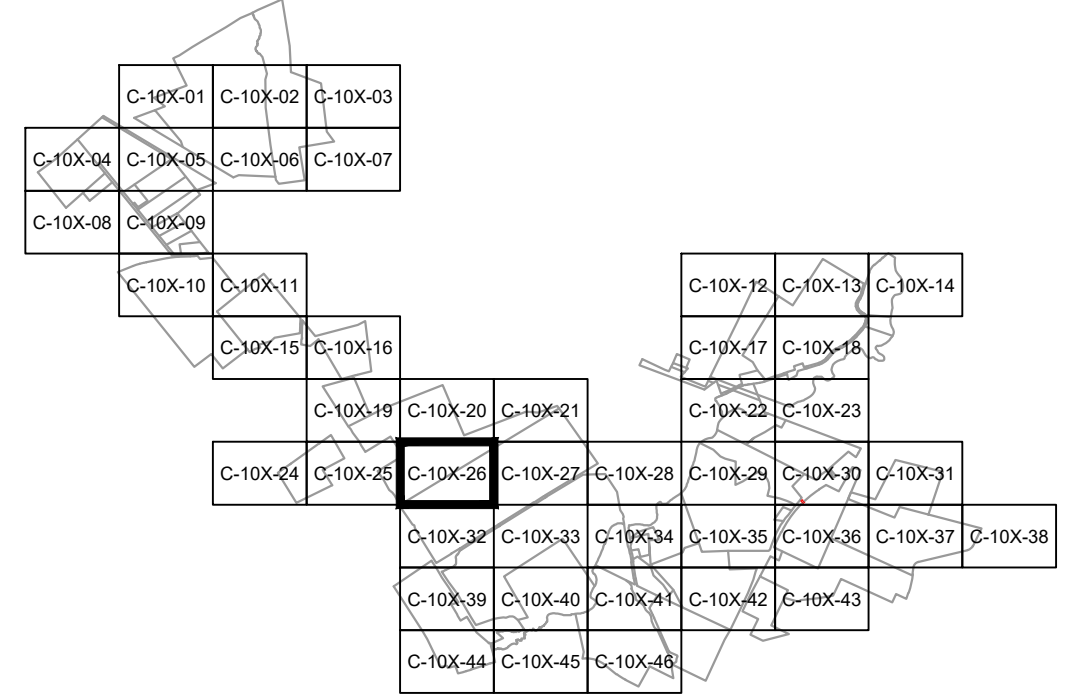
	249 Western Avenue Augusta, ME 04330		PROJECT NO: 443269			
	REV	DESCRIPTION	DATE	DES	CHK	APP
	-		-	-	-	-
	-		-	-	-	-
	-		-	-	-	-
A	ISSUED FOR 94-C	01/15/2024	CMW	PMM	PMM	



CMW DESIGNED CMW DRAWN PMM CHECKED APPROVED	<b>MILL POINT SOLAR I PROJECT</b> <b>CONNECTGEN MONTGOMERY COUNTY LLC</b> <b>EXISTING CONDITIONS, DEMOLITION AND REMOVALS PLAN</b>		GLEN	NEW YORK
REVIEW 1 REVIEW 2	01/15/2024 DATE 1" = 100' SCALE		MPS-C-101-25	REV. A



LEGEND	
EXISTING	PROPOSED
---	PROPERTY BOUNDARY
---	94C SETBACK
---	NATURAL RESOURCE BUFFER
---	RESIDENCE BUFFER
---	LIMIT OF DISTURBANCE
---	LOD
---	OVERHEAD ELECTRIC
---	CHAIN LINK FENCE
---	CHAIN LINK FENCE TO BE REMOVED
---	BARBED WIRE FENCE
---	BARBED WIRE FENCE TO BE REMOVED
---	GRAVEL ROAD
---	MINOR CONTOUR
---	MAJOR CONTOUR
---	TREE LINE
---	TREE LINE TO BE REMOVED
---	SHRUB LINE
---	SHRUB LINE TO BE REMOVED
---	STREAM (USACE)
---	STREAM (NYDEC)
---	WETLAND (USACE)
---	WETLAND (NYDEC)
---	WETLAND (ISOLATED)
---	SURFACE WATER (USACE)
---	SURFACE WATER (NYDEC)
---	PANEL EXCLUSION AREA
---	CLEARING ONLY
---	CLEARING AND GRUBBING
---	BUILDING
---	BUILDING TO BE REMOVED
---	STONE WALL
---	STONE WALL TO BE REMOVED
---	UTILITY POLE
---	VALVE
---	CULVERT
---	PAVED ROAD / DRIVEWAY




**PRELIMINARY**  
NOT FOR CONSTRUCTION



REV	DESCRIPTION	DATE	DES	CHK	APP
-	-	-	-	-	-
-	-	-	-	-	-
-	-	-	-	-	-
A	ISSUED FOR 94-C	01/15/2024	CMW	PMM	PMM

**TRC** 249 Western Avenue  
Augusta, ME 04330

PROJECT NO: 443269



CMW DESIGNED
CMW DRAWN
PMM CHECKED
APPROVED
REVIEW 1
REVIEW 2

MILL POINT SOLAR I PROJECT  
CONNECTGEN MONTGOMERY COUNTY LLC  
EXISTING CONDITIONS, DEMOLITION AND REMOVALS PLAN

GLEN NEW YORK

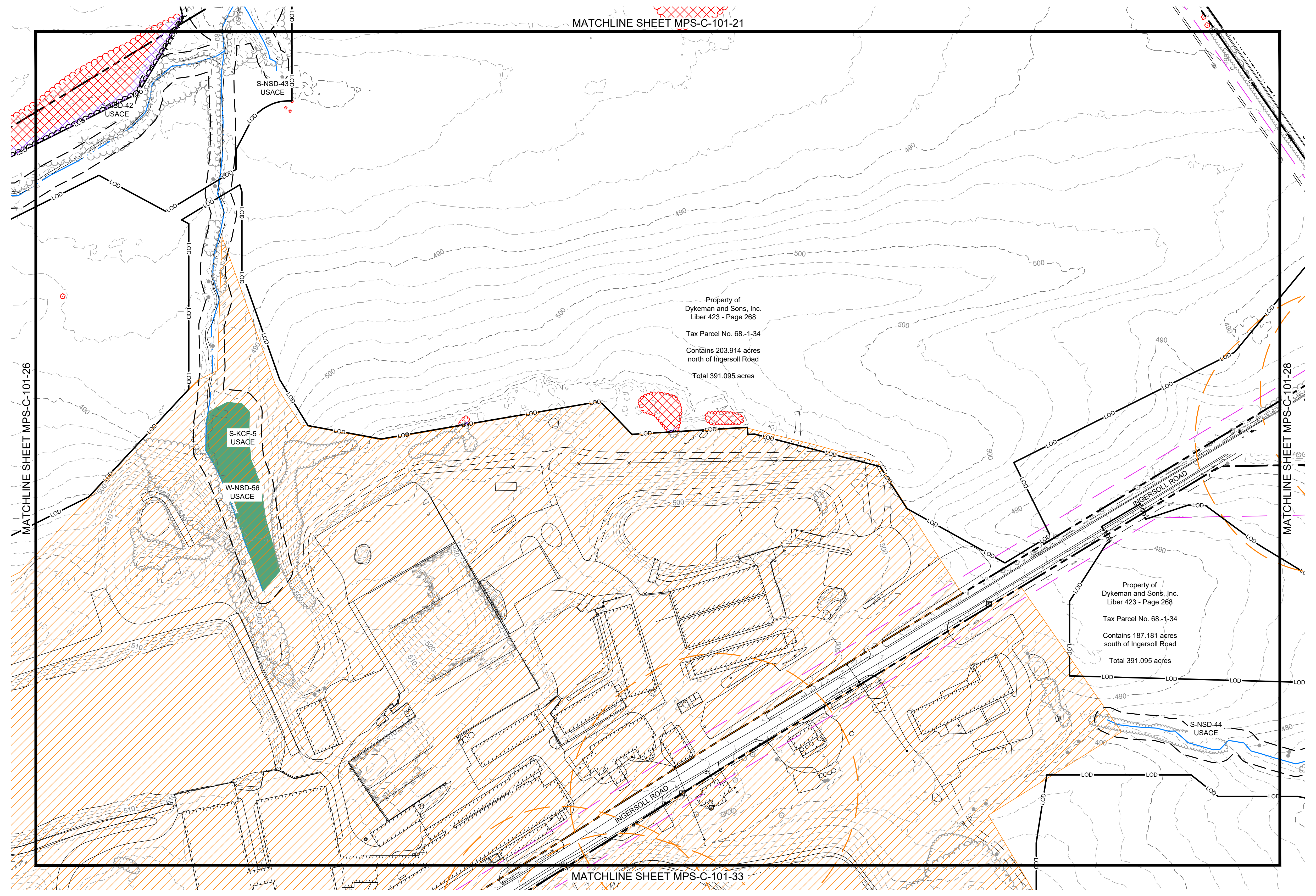
01/15/2024 DATE  
1" = 100' SCALE

**TRC**

MPS-C-101-26

REV. A

MATCHLINE SHEET MPS-C-101-21

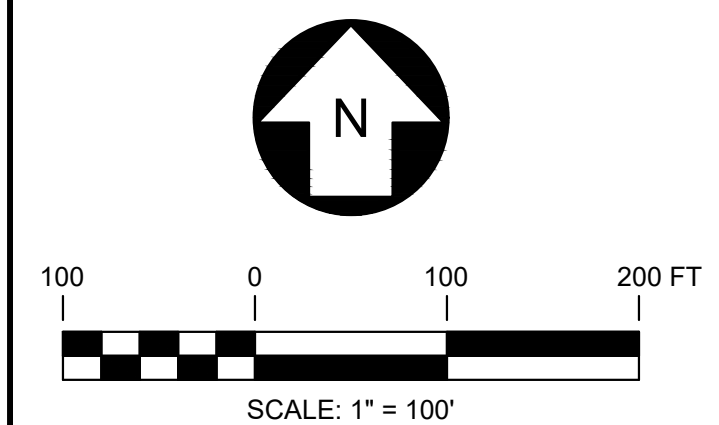
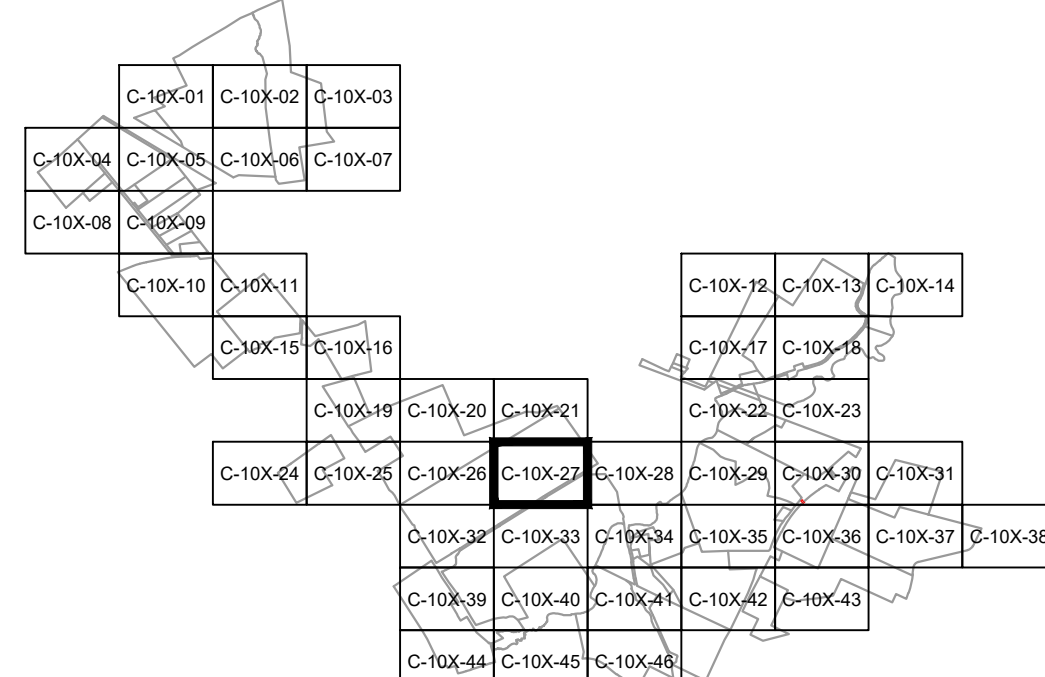


LEGEND	
EXISTING	PROPOSED
	PROPERTY BOUNDARY
	94C SETBACK
	NATURAL RESOURCE BUFFER
	RESIDENCE BUFFER
	LIMIT OF DISTURBANCE
	LOD
	OHE
	OVERHEAD ELECTRIC
	CHAIN LINK FENCE
	CHAIN LINK FENCE TO BE REMOVED
	BARBED WIRE FENCE
	BARBED WIRE FENCE TO BE REMOVED
	GRAVEL ROAD
	MINOR CONTOUR
	MAJOR CONTOUR
	TREE LINE
	TREE LINE TO BE REMOVED
	SHRUB LINE
	SHRUB LINE TO BE REMOVED
	STREAM (USACE)
	STREAM (NYDEC)
	WETLAND (USACE)
	WETLAND (NYDEC)
	WETLAND (ISOLATED)
	SURFACE WATER (USACE)
	SURFACE WATER (NYDEC)
	PANEL EXCLUSION AREA
	CLEARING ONLY
	CLEARING AND GRUBBING
	BUILDING
	BUILDING TO BE REMOVED
	STONE WALL
	STONE WALL TO BE REMOVED
	UTILITY POLE
	VALVE
	CULVERT
	PAVED ROAD / DRIVEWAY

MATCHLINE SHEET MPS-C-101-26

MATCHLINE SHEET MPS-C-101-28

MATCHLINE SHEET MPS-C-101-33



**PRELIMINARY**  
NOT FOR CONSTRUCTION



249 Western Avenue Augusta, ME 04330		PROJECT NO: 443269			
REV	DESCRIPTION	DATE	DES	CHK	APP
-	-	-	-	-	-
-	-	-	-	-	-
A	ISSUED FOR 94-C	01/15/2024	CMW	PMM	PMM



CMW DESIGNED	
CMW DRAWN	
PMM CHECKED	
APPROVED	
REVIEW 1	01/15/2024
REVIEW 2	DATE

MILL POINT SOLAR I PROJECT  
 CONNECTGEN MONTGOMERY COUNTY LLC  
 EXISTING CONDITIONS, DEMOLITION AND REMOVALS PLAN

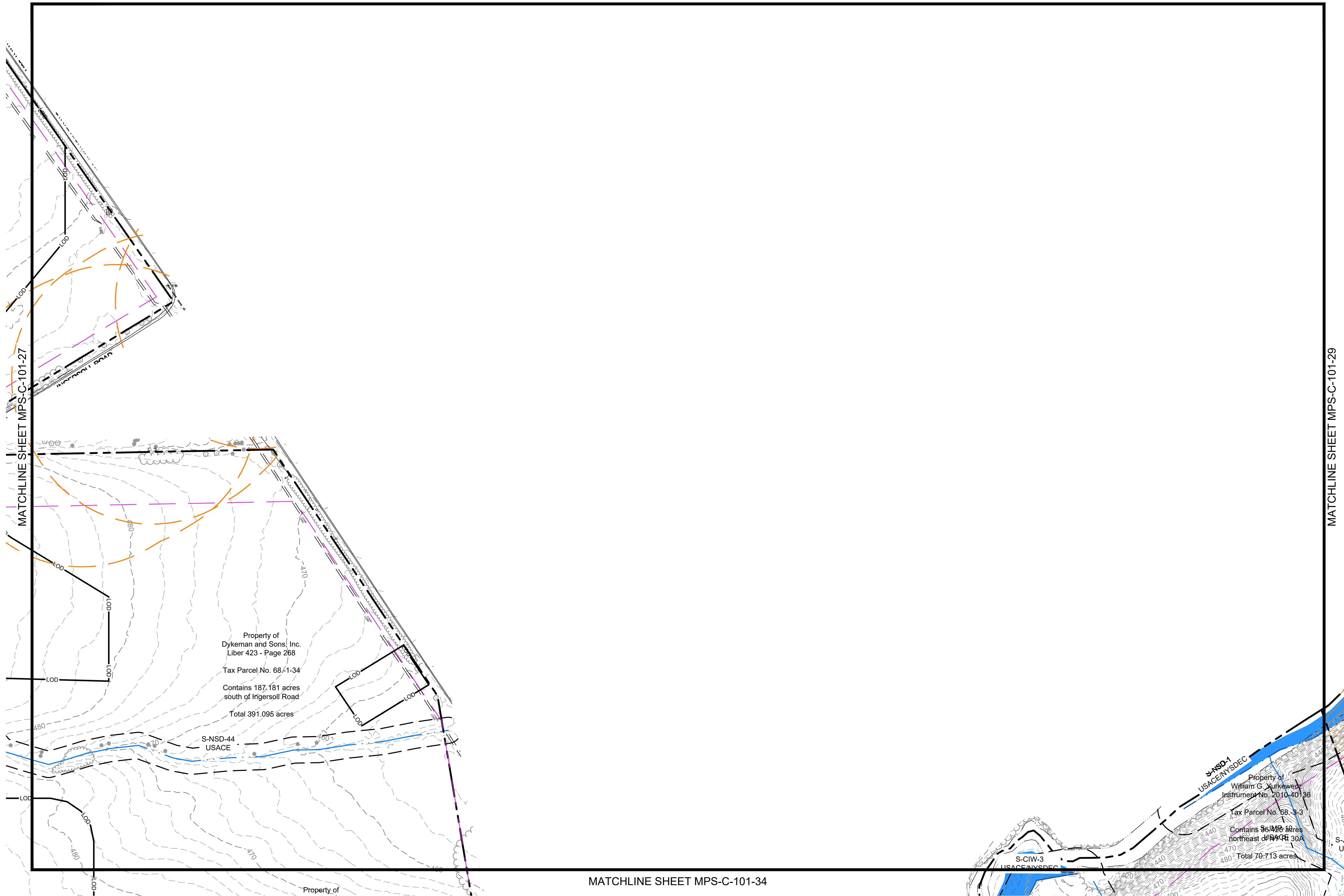
GLEN NEW YORK

1/15/2024  
 DATE

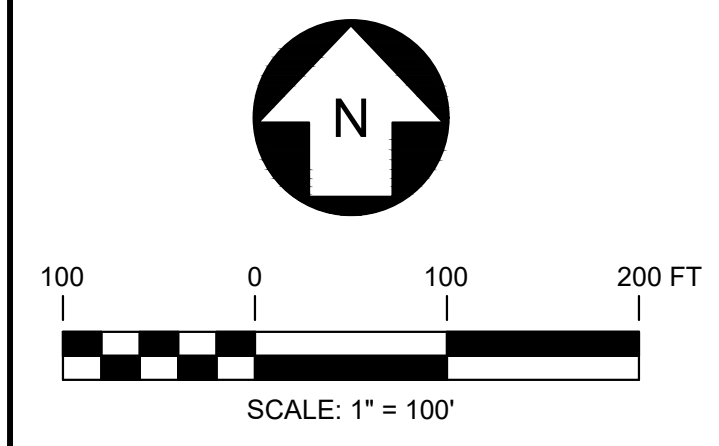
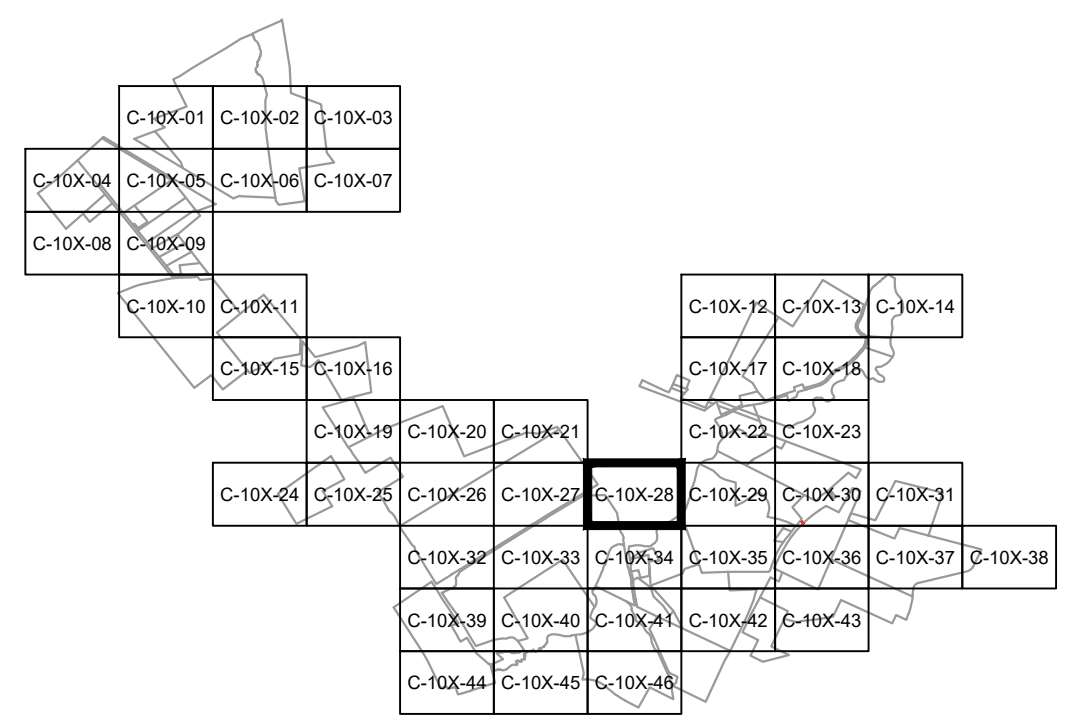
1" = 100'  
 SCALE

MPS-C-101-27

REV. A



LEGEND	
EXISTING	PROPOSED
--- (dashed black)	PROPERTY BOUNDARY
--- (dashed pink)	94C SETBACK
--- (dashed black)	NATURAL RESOURCE BUFFER
--- (dashed orange)	RESIDENCE BUFFER
--- (dashed black)	LIMIT OF DISTURBANCE
--- (dashed black)	LOD
--- (dashed black)	OVERHEAD ELECTRIC
--- (dashed black)	CHAIN LINK FENCE
--- (dashed black)	CHAIN LINK FENCE TO BE REMOVED
--- (dashed black)	BARBED WIRE FENCE
--- (dashed black)	BARBED WIRE FENCE TO BE REMOVED
--- (dashed black)	GRAVEL ROAD
--- (dashed black)	MINOR CONTOUR
--- (dashed black)	MAJOR CONTOUR
--- (dashed black)	TREE LINE
--- (dashed black)	TREE LINE TO BE REMOVED
--- (dashed black)	SHRUB LINE
--- (dashed black)	SHRUB LINE TO BE REMOVED
--- (dashed black)	STREAM (USACE)
--- (dashed black)	STREAM (NYDEC)
■ (green)	WETLAND (USACE)
■ (light green)	WETLAND (NYDEC)
■ (dark green)	WETLAND (ISOLATED)
■ (light blue)	SURFACE WATER (USACE)
■ (blue)	SURFACE WATER (NYDEC)
■ (orange hatched)	PANEL EXCLUSION AREA
■ (purple hatched)	CLEARING ONLY
■ (red hatched)	CLEARING AND GRUBBING
■ (grey hatched)	BUILDING
■ (red hatched)	BUILDING TO BE REMOVED
--- (dashed black)	STONE WALL
--- (dashed black)	STONE WALL TO BE REMOVED
⊗	UTILITY POLE
⊗	VALVE
--- (dashed black)	CULVERT
--- (dashed black)	PAVED ROAD / DRIVEWAY




**PRELIMINARY**  
NOT FOR CONSTRUCTION



REV	DESCRIPTION	DATE	DES	CHK	APP
-	-	-	-	-	-
-	-	-	-	-	-
-	-	-	-	-	-
A	ISSUED FOR 94-C	01/15/2024	CMW	PMM	PMM

**TRC** 249 Western Avenue  
Augusta, ME 04330

PROJECT NO: 443269



CMW DESIGNED  
CMW DRAWN  
PMM CHECKED  
APPROVED

**GLEN** NEW YORK

MILL POINT SOLAR I PROJECT  
CONNECTGEN MONTGOMERY COUNTY LLC  
EXISTING CONDITIONS, DEMOLITION AND REMOVALS PLAN

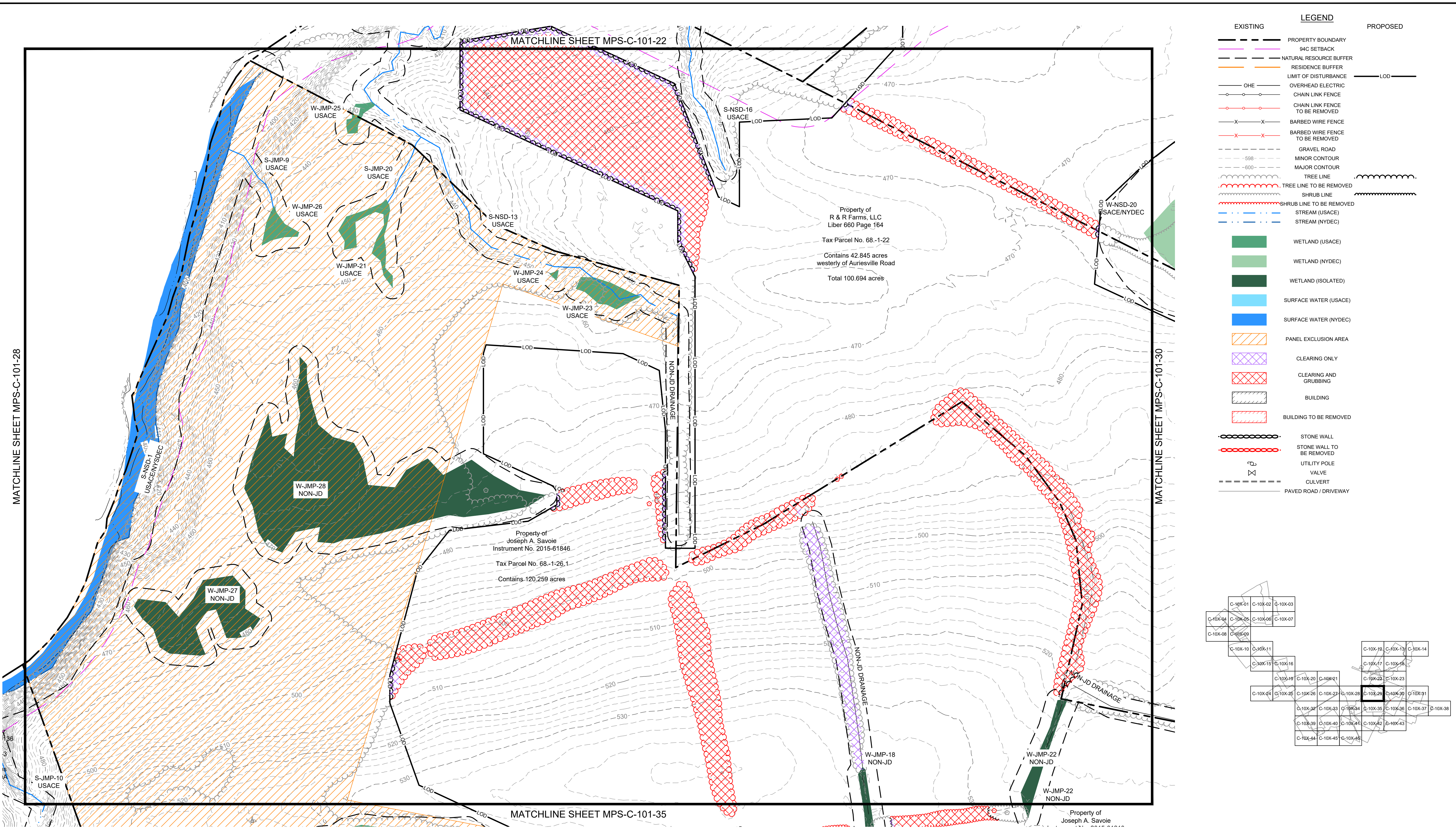
01/15/2024 DATE  
1" = 100' SCALE

**TRC**

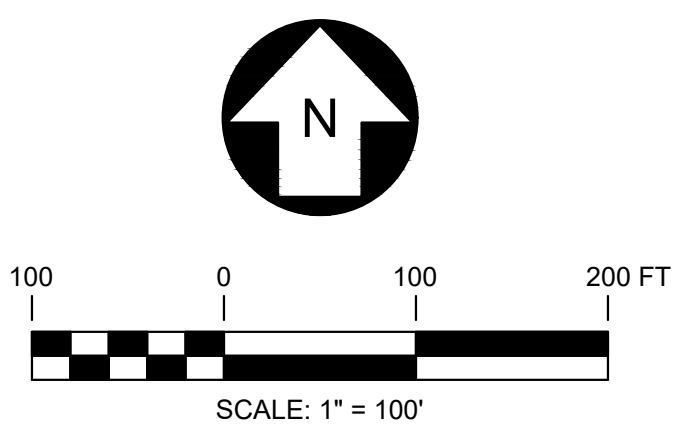
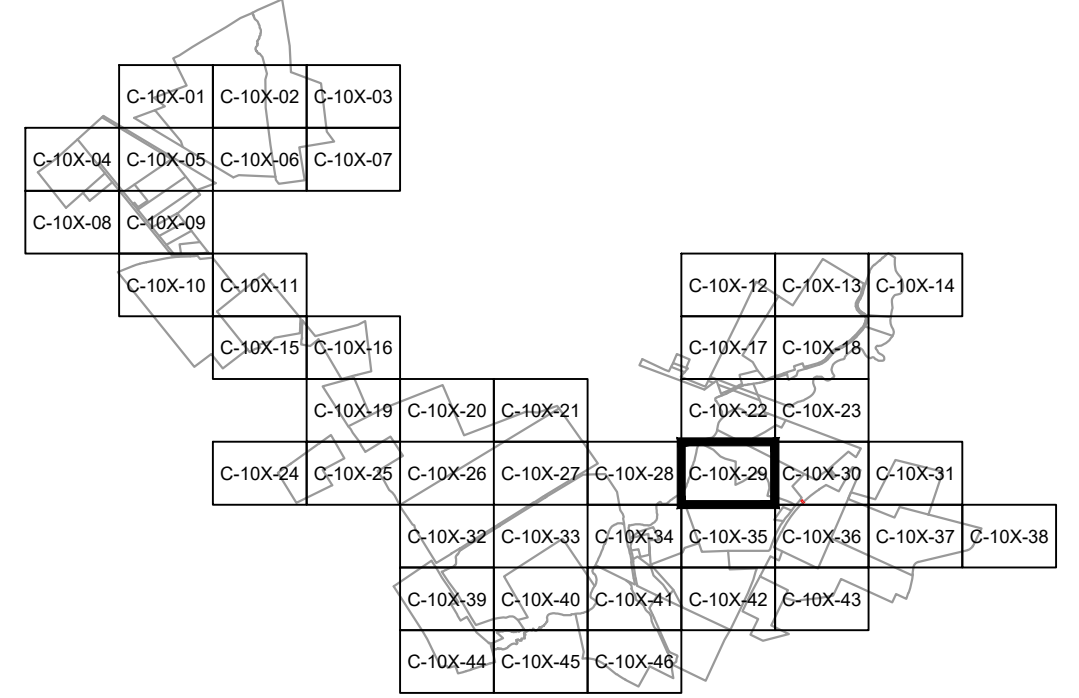
MPS-C-101-28

REV. A





LEGEND	
EXISTING	PROPOSED
---	PROPERTY BOUNDARY
---	94C SETBACK
---	NATURAL RESOURCE BUFFER
---	RESIDENCE BUFFER
---	LIMIT OF DISTURBANCE
---	LOD
---	OHE
---	OVERHEAD ELECTRIC
---	CHAIN LINK FENCE
---	CHAIN LINK FENCE TO BE REMOVED
---	BARBED WIRE FENCE
---	BARBED WIRE FENCE TO BE REMOVED
---	GRAVEL ROAD
---	MINOR CONTOUR
---	MAJOR CONTOUR
---	TREE LINE
---	TREE LINE TO BE REMOVED
---	SHRUB LINE
---	SHRUB LINE TO BE REMOVED
---	STREAM (USACE)
---	STREAM (NYDEC)
---	WETLAND (USACE)
---	WETLAND (NYDEC)
---	WETLAND (ISOLATED)
---	SURFACE WATER (USACE)
---	SURFACE WATER (NYDEC)
---	PANEL EXCLUSION AREA
---	CLEARING ONLY
---	CLEARING AND GRUBBING
---	BUILDING
---	BUILDING TO BE REMOVED
---	STONE WALL
---	STONE WALL TO BE REMOVED
---	UTILITY POLE
---	VALVE
---	CULVERT
---	PAVED ROAD / DRIVEWAY




**PRELIMINARY**  
NOT FOR CONSTRUCTION



249 Western Avenue  
Augusta, ME 04330

PROJECT NO: 443269



CMW DESIGNED	
CMW DRAWN	
PMM CHECKED	
APPROVED	
REVIEW 1	01/15/2024
REVIEW 2	

MILL POINT SOLAR I PROJECT  
CONNECTGEN MONTGOMERY COUNTY LLC  
EXISTING CONDITIONS, DEMOLITION AND REMOVALS PLAN

GLEN NEW YORK

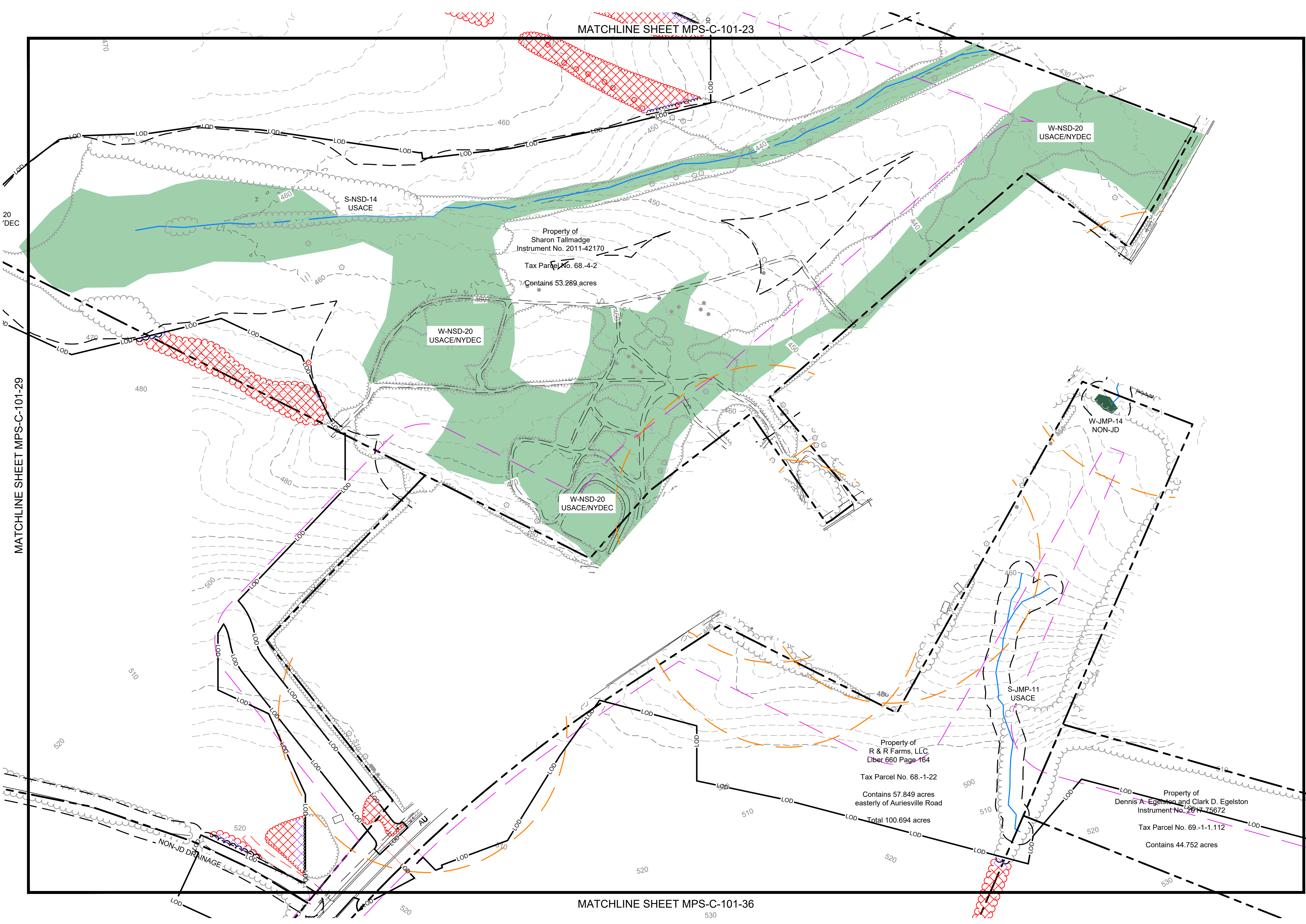
01/15/2024 DATE  
1" = 100' SCALE

**TRC**

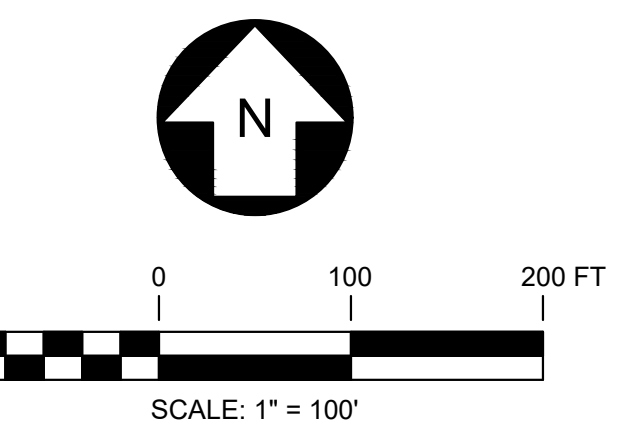
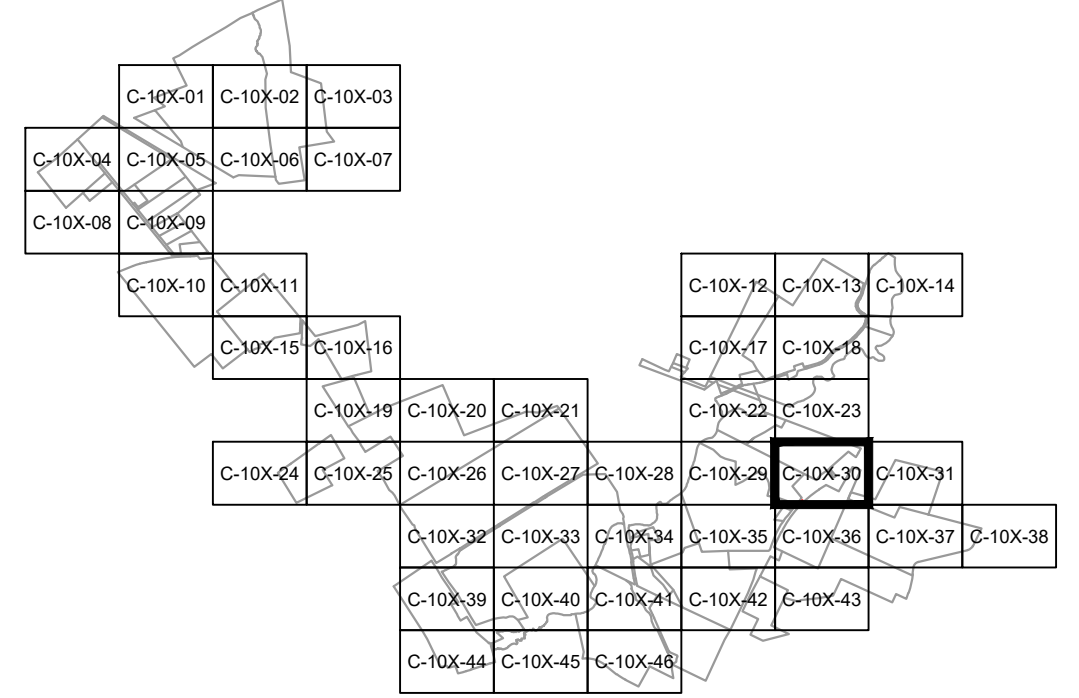
MPS-C-101-29

REV. A

REV	DESCRIPTION	DATE	DES	CHK	APP
-					
-					
-					
A	ISSUED FOR 94-C	01/15/2024	CMW	PMM	PMM



LEGEND	
EXISTING	PROPOSED
---	PROPERTY BOUNDARY
---	94C SETBACK
---	NATURAL RESOURCE BUFFER
---	RESIDENCE BUFFER
---	LIMIT OF DISTURBANCE
---	LOD
---	OVERHEAD ELECTRIC
---	CHAIN LINK FENCE
---	CHAIN LINK FENCE TO BE REMOVED
---	BARBED WIRE FENCE
---	BARBED WIRE FENCE TO BE REMOVED
---	GRAVEL ROAD
---	MINOR CONTOUR
---	MAJOR CONTOUR
---	TREE LINE
---	TREE LINE TO BE REMOVED
---	SHRUB LINE
---	SHRUB LINE TO BE REMOVED
---	STREAM (USACE)
---	STREAM (NYDEC)
---	WETLAND (USACE)
---	WETLAND (NYDEC)
---	WETLAND (ISOLATED)
---	SURFACE WATER (USACE)
---	SURFACE WATER (NYDEC)
---	PANEL EXCLUSION AREA
---	CLEARING ONLY
---	CLEARING AND GRUBBING
---	BUILDING
---	BUILDING TO BE REMOVED
---	STONE WALL
---	STONE WALL TO BE REMOVED
---	UTILITY POLE
---	VALVE
---	CULVERT
---	PAVED ROAD / DRIVEWAY




**PRELIMINARY**  
NOT FOR CONSTRUCTION

REV	DESCRIPTION
-	-
-	-
-	-
A	ISSUED FOR 94-C

**TRC** 249 Western Avenue  
Augusta, ME 04330

PROJECT NO: 443269

DATE	DES	CHK	APP
-	-	-	-
-	-	-	-
01/15/2024	CMW	PMM	PMM



CMW DESIGNED  
CMW DRAWN  
PMM CHECKED  
APPROVED

**MILL POINT SOLAR I PROJECT**  
CONNECTGEN MONTGOMERY COUNTY LLC  
EXISTING CONDITIONS, DEMOLITION AND REMOVALS PLAN

GLEN NEW YORK

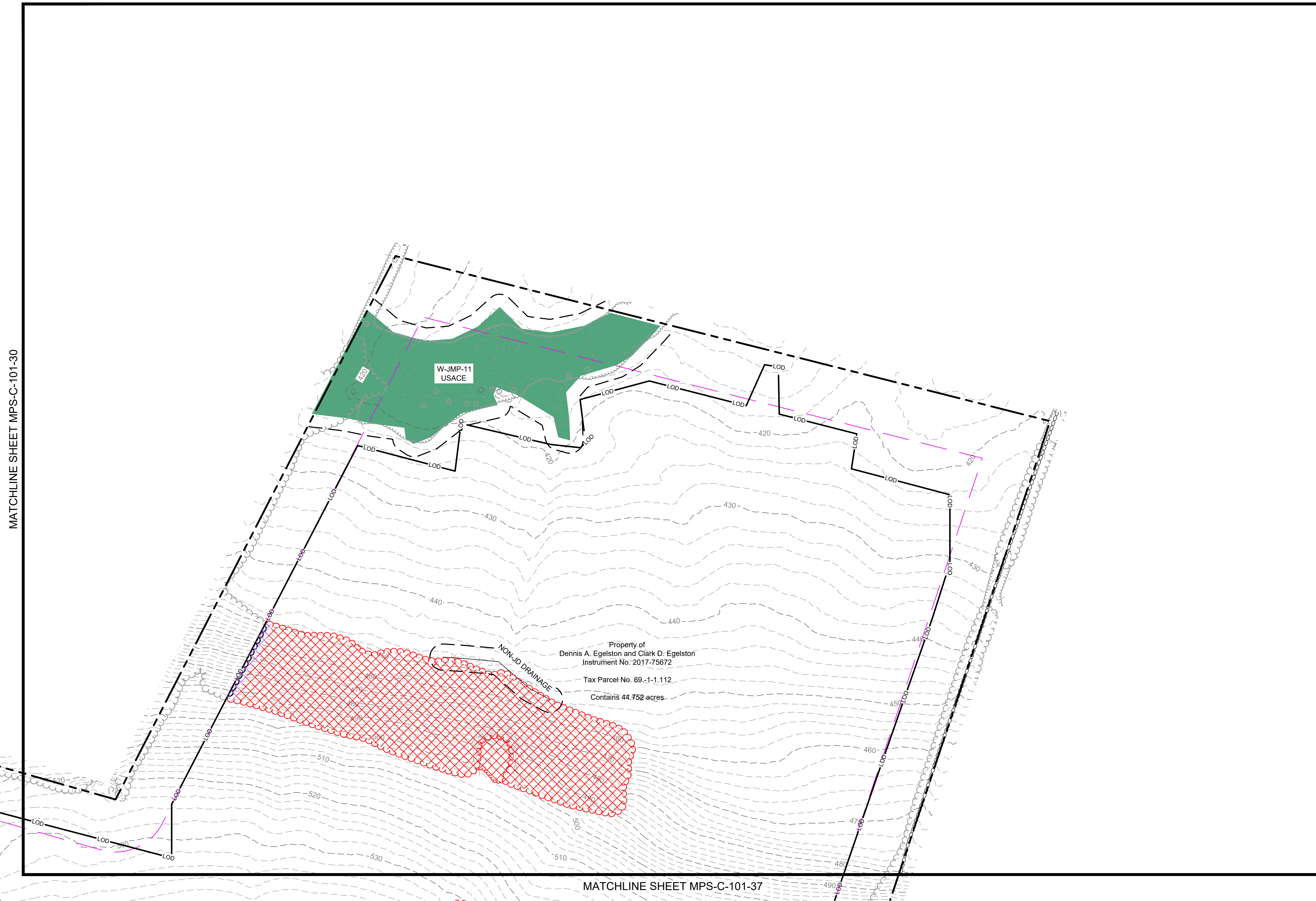
01/15/2024 DATE  
1" = 100' SCALE

**TRC**

MPS-C-101-30

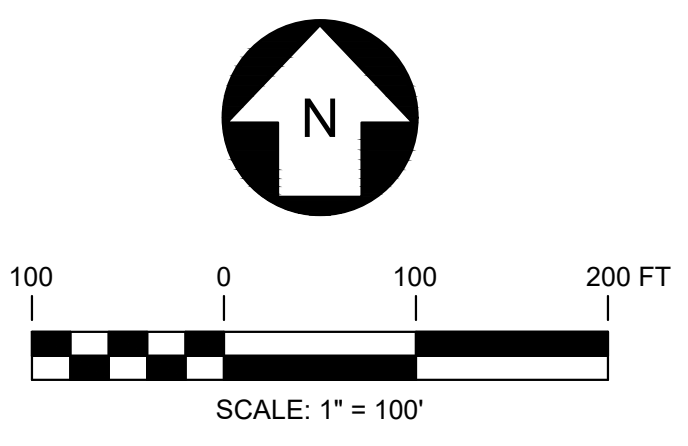
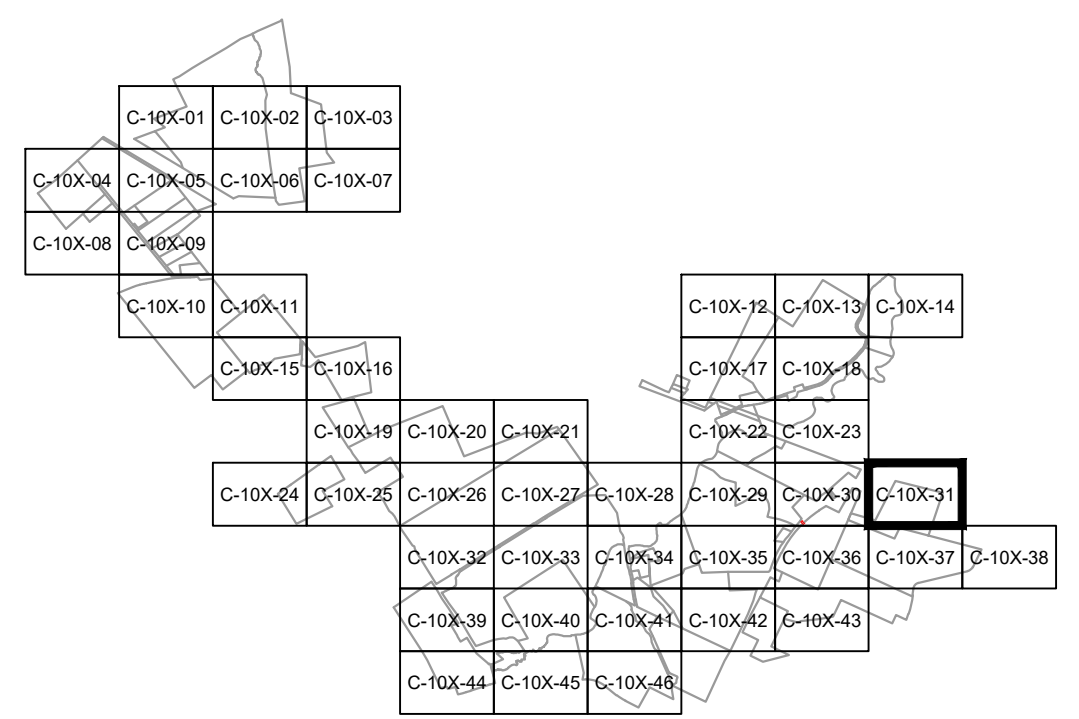
REV. A

MATCHLINE SHEET MPS-C-101-30



MATCHLINE SHEET MPS-C-101-37

EXISTING	LEGEND	PROPOSED
	PROPERTY BOUNDARY	
	94C SETBACK	
	NATURAL RESOURCE BUFFER	
	RESIDENCE BUFFER	
	LIMIT OF DISTURBANCE	
	OVERHEAD ELECTRIC	
	CHAIN LINK FENCE	
	CHAIN LINK FENCE TO BE REMOVED	
	BARBED WIRE FENCE	
	BARBED WIRE FENCE TO BE REMOVED	
	GRAVEL ROAD	
	MINOR CONTOUR	
	MAJOR CONTOUR	
	TREE LINE	
	TREE LINE TO BE REMOVED	
	SHRUB LINE	
	SHRUB LINE TO BE REMOVED	
	STREAM (USACE)	
	STREAM (NYDEC)	
	WETLAND (USACE)	
	WETLAND (NYDEC)	
	WETLAND (ISOLATED)	
	SURFACE WATER (USACE)	
	SURFACE WATER (NYDEC)	
	PANEL EXCLUSION AREA	
	CLEARING ONLY	
	CLEARING AND GRUBBING	
	BUILDING	
	BUILDING TO BE REMOVED	
	STONE WALL	
	STONE WALL TO BE REMOVED	
	UTILITY POLE	
	VALVE	
	CULVERT	
	PAVED ROAD / DRIVEWAY	




**PRELIMINARY**  
NOT FOR CONSTRUCTION



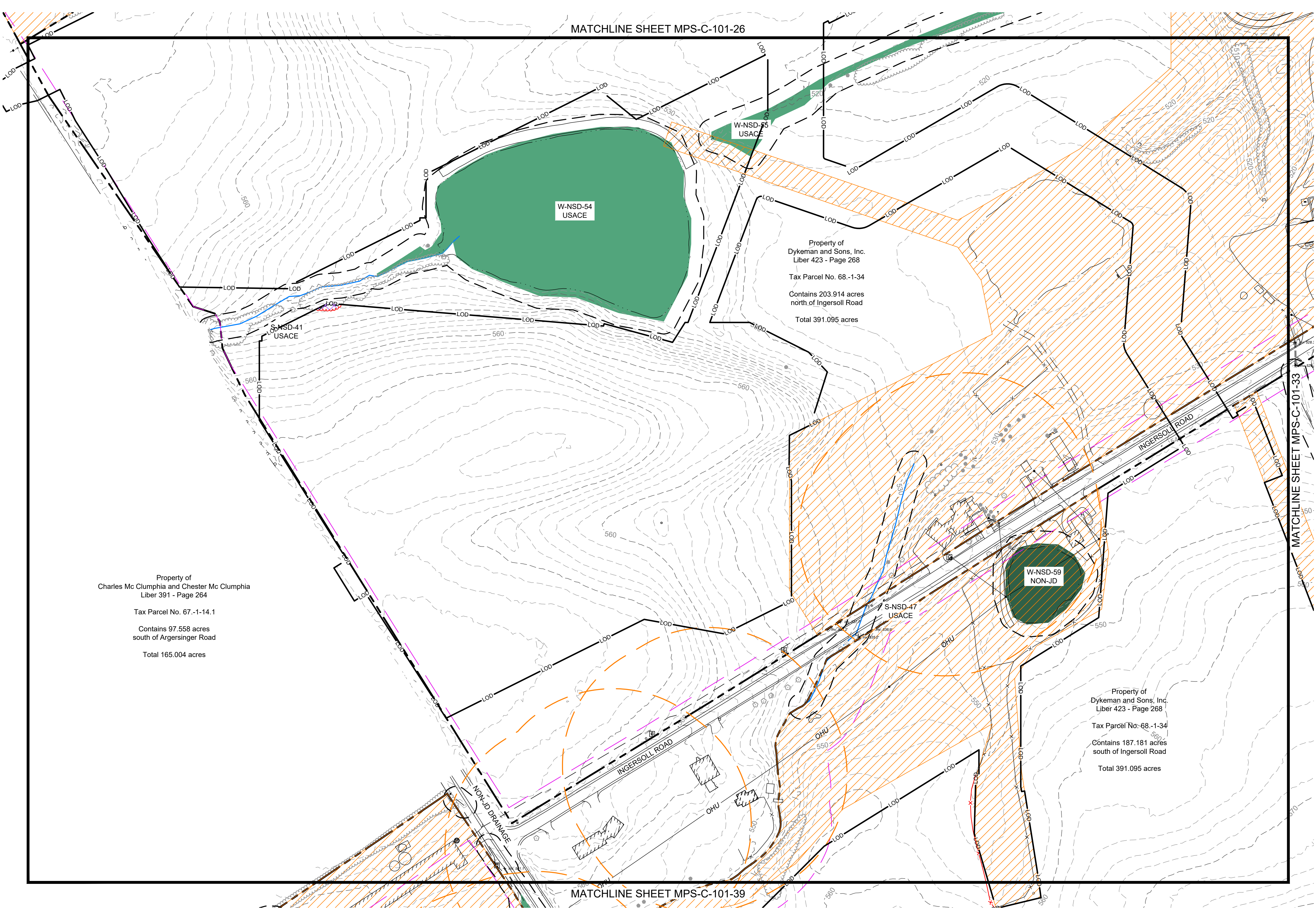
REV	DESCRIPTION	DATE	DES	CHK	APP
-	-	-	-	-	-
-	-	-	-	-	-
-	-	-	-	-	-
A	ISSUED FOR 94-C	01/15/2024	CMW	PMM	PMM

249 Western Avenue  
Augusta, ME 04330

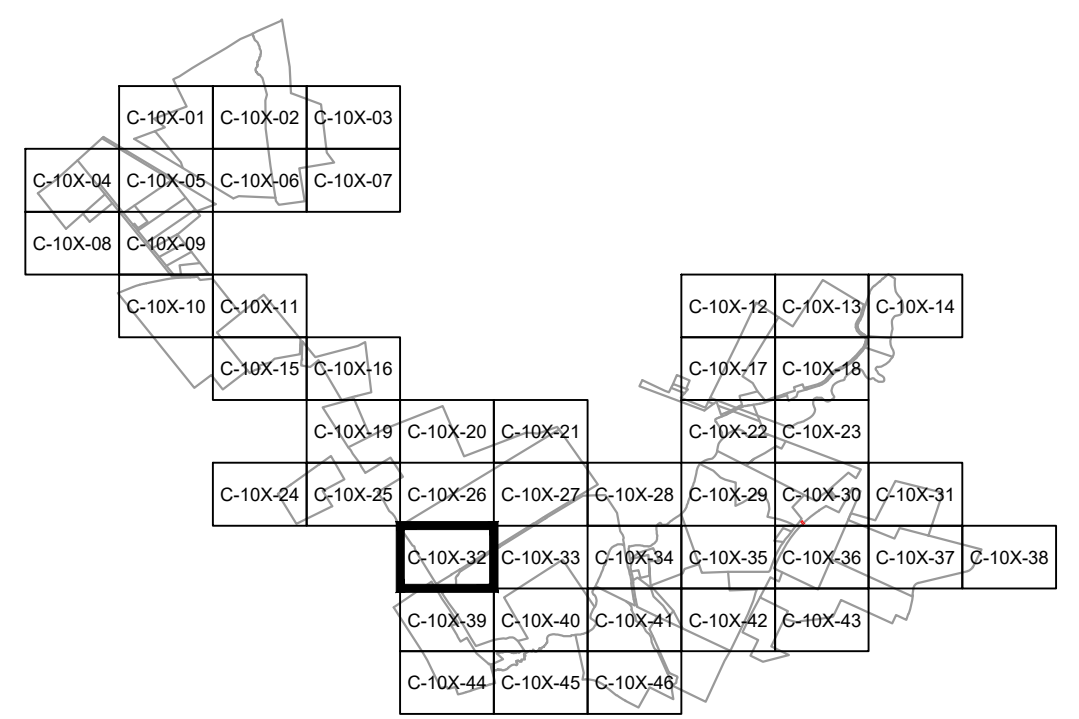
PROJECT NO: 443269



CMW DESIGNED	<b>MILL POINT SOLAR I PROJECT</b> <b>CONNECTGEN MONTGOMERY COUNTY LLC</b> <b>EXISTING CONDITIONS, DEMOLITION AND REMOVALS PLAN</b>	<b>GLEN</b>	<b>NEW YORK</b>	
CMW DRAWN				
PMM CHECKED				
APPROVED				
REVIEW 1				
REVIEW 2	01/15/2024 DATE		MPS-C-101-31	REV. A



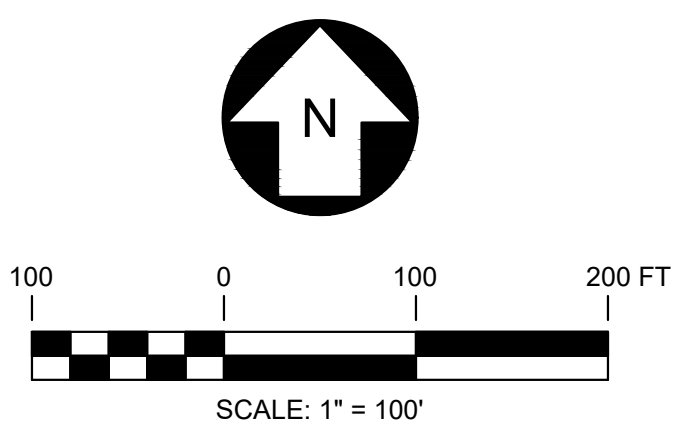
LEGEND	
EXISTING	PROPOSED
---	PROPERTY BOUNDARY
---	94C SETBACK
---	NATURAL RESOURCE BUFFER
---	RESIDENCE BUFFER
---	LIMIT OF DISTURBANCE
---	LOD
---	OVERHEAD ELECTRIC
---	CHAIN LINK FENCE
---	CHAIN LINK FENCE TO BE REMOVED
---	BARBED WIRE FENCE
---	BARBED WIRE FENCE TO BE REMOVED
---	GRAVEL ROAD
---	MINOR CONTOUR
---	MAJOR CONTOUR
---	TREE LINE
---	TREE LINE TO BE REMOVED
---	SHRUB LINE
---	SHRUB LINE TO BE REMOVED
---	STREAM (USACE)
---	STREAM (NYDEC)
---	WETLAND (USACE)
---	WETLAND (NYDEC)
---	WETLAND (ISOLATED)
---	SURFACE WATER (USACE)
---	SURFACE WATER (NYDEC)
---	PANEL EXCLUSION AREA
---	CLEARING ONLY
---	CLEARING AND GRUBBING
---	BUILDING
---	BUILDING TO BE REMOVED
---	STONE WALL
---	STONE WALL TO BE REMOVED
---	UTILITY POLE
---	VALVE
---	CULVERT
---	PAVED ROAD / DRIVEWAY



Property of  
Charles Mc Clumphia and Chester Mc Clumphia  
Liber 391 - Page 264  
Tax Parcel No. 67.-1-14.1  
Contains 97.558 acres  
south of Argersinger Road  
Total 165.004 acres

Property of  
Dykeman and Sons, Inc.  
Liber 423 - Page 268  
Tax Parcel No. 68.-1-34  
Contains 203.914 acres  
north of Ingersoll Road  
Total 391.095 acres

Property of  
Dykeman and Sons, Inc.  
Liber 423 - Page 268  
Tax Parcel No. 68.-1-34  
Contains 187.181 acres  
south of Ingersoll Road  
Total 391.095 acres



**PRELIMINARY**  
NOT FOR CONSTRUCTION

REV	DESCRIPTION	DATE	DES	CHK	APP
-	-	-	-	-	-
-	-	-	-	-	-
A	ISSUED FOR 94-C	01/15/2024	CMW	PMM	PMM

**TRC** 249 Western Avenue  
Augusta, ME 04330

PROJECT NO: 443269

STATE OF NEW YORK  
PATRICK W. MARVIN  
100151  
REGISTERED PROFESSIONAL ENGINEER  
1/15/2024

MILL POINT SOLAR I PROJECT  
CONNECTGEN MONTGOMERY COUNTY LLC  
EXISTING CONDITIONS, DEMOLITION AND REMOVALS PLAN

GLEN NEW YORK

01/15/2024  
DATE  
1" = 100'  
SCALE

**TRC**

MPS-C-101-32

REV. A