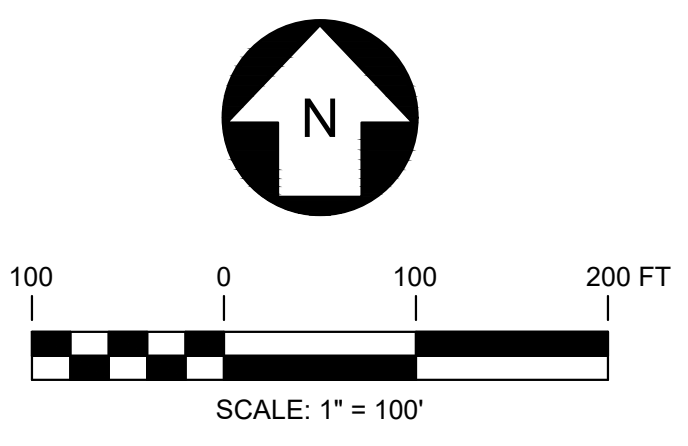
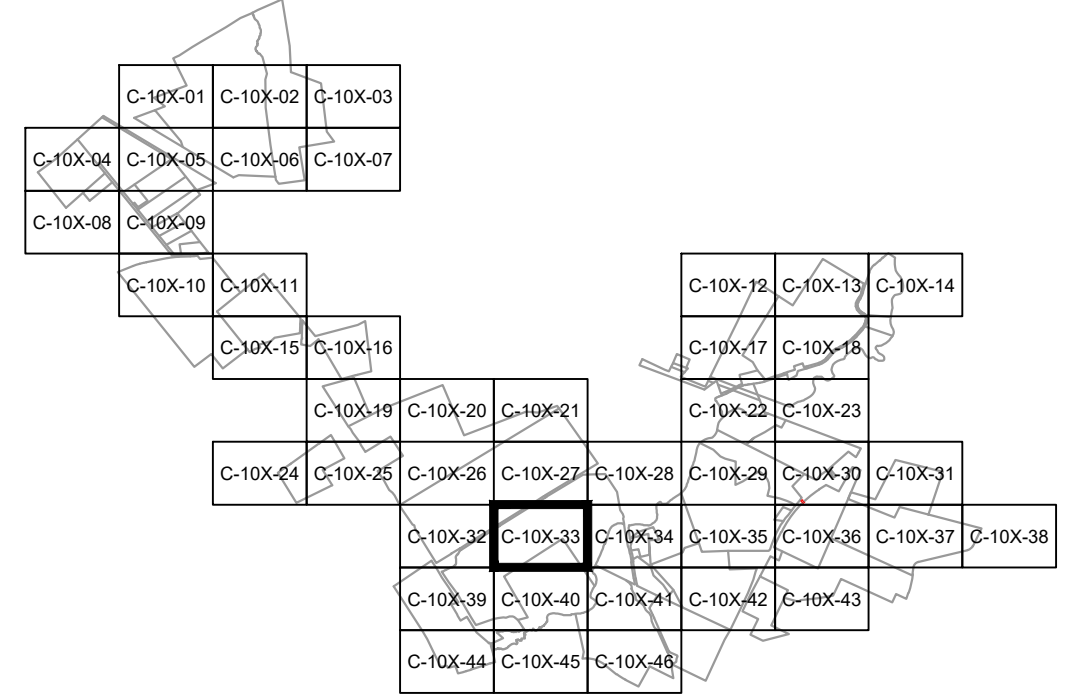


LEGEND	
EXISTING	PROPOSED
---	PROPERTY BOUNDARY
---	94C SETBACK
---	NATURAL RESOURCE BUFFER
---	RESIDENCE BUFFER
---	LIMIT OF DISTURBANCE
---	LOD
---	OVERHEAD ELECTRIC
---	CHAIN LINK FENCE
---	CHAIN LINK FENCE TO BE REMOVED
---	BARBED WIRE FENCE
---	BARBED WIRE FENCE TO BE REMOVED
---	GRAVEL ROAD
---	MINOR CONTOUR
---	MAJOR CONTOUR
---	TREE LINE
---	TREE LINE TO BE REMOVED
---	SHRUB LINE
---	SHRUB LINE TO BE REMOVED
---	STREAM (USACE)
---	STREAM (NYDEC)
---	WETLAND (USACE)
---	WETLAND (NYDEC)
---	WETLAND (ISOLATED)
---	SURFACE WATER (USACE)
---	SURFACE WATER (NYDEC)
---	PANEL EXCLUSION AREA
---	CLEARING ONLY
---	CLEARING AND GRUBBING
---	BUILDING
---	BUILDING TO BE REMOVED
---	STONE WALL
---	STONE WALL TO BE REMOVED
---	UTILITY POLE
---	VALVE
---	CULVERT
---	PAVED ROAD / DRIVEWAY




PRELIMINARY
NOT FOR CONSTRUCTION



249 Western Avenue
Augusta, ME 04330

PROJECT NO: 443269



CMW DESIGNED	
CMW DRAWN	
PMM CHECKED	
APPROVED	
REVIEW 1	01/15/2024
REVIEW 2	

MILL POINT SOLAR I PROJECT
CONNECTGEN MONTGOMERY COUNTY LLC
EXISTING CONDITIONS, DEMOLITION AND REMOVALS PLAN

GLEN NEW YORK

01/15/2024 DATE
1" = 100' SCALE

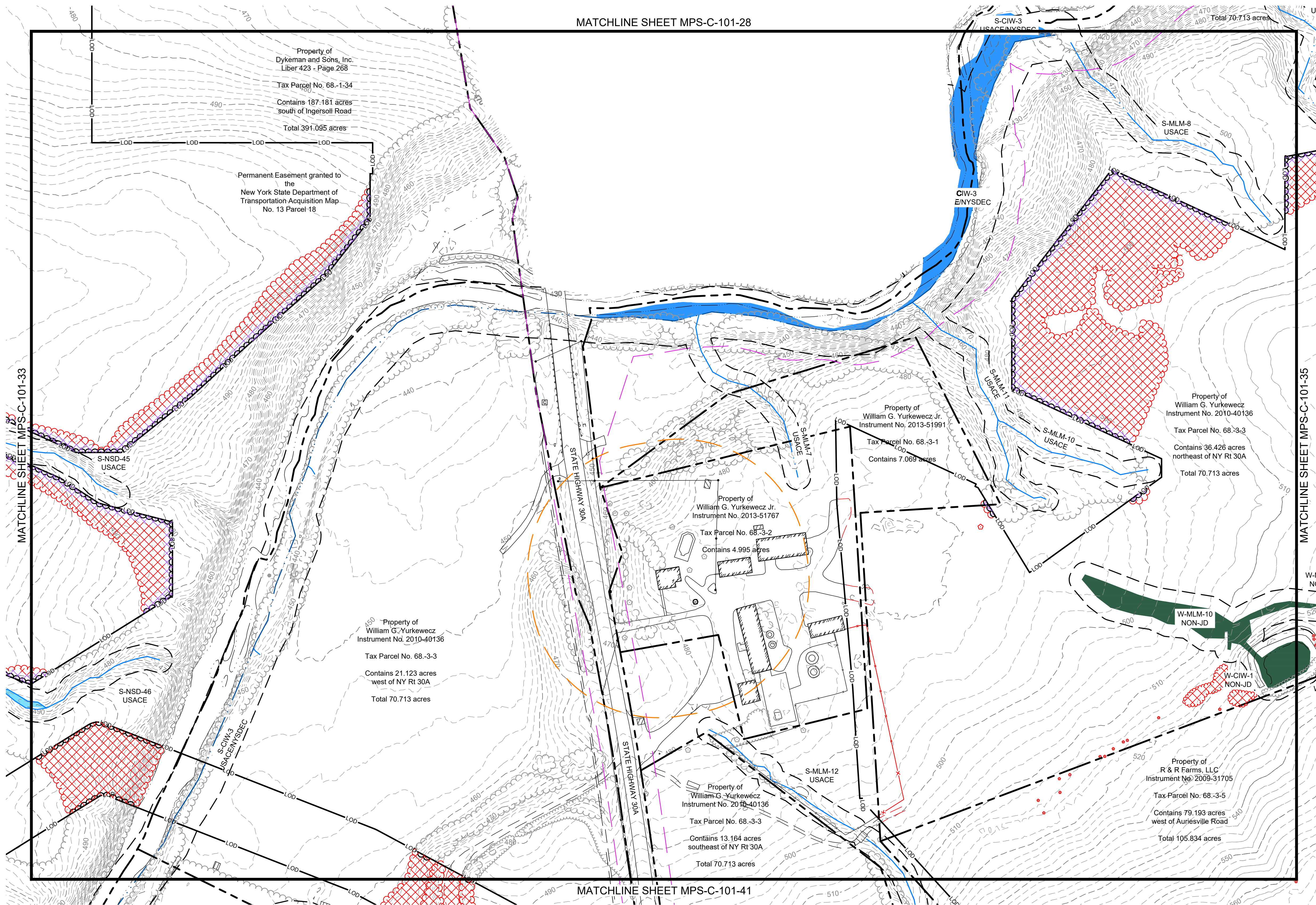
TRC

MPS-C-101-33

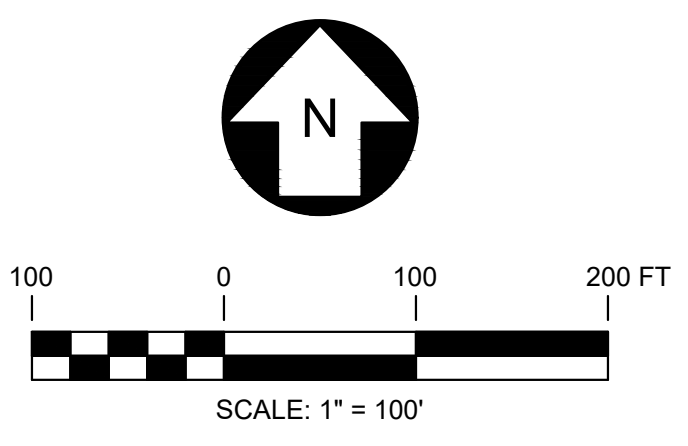
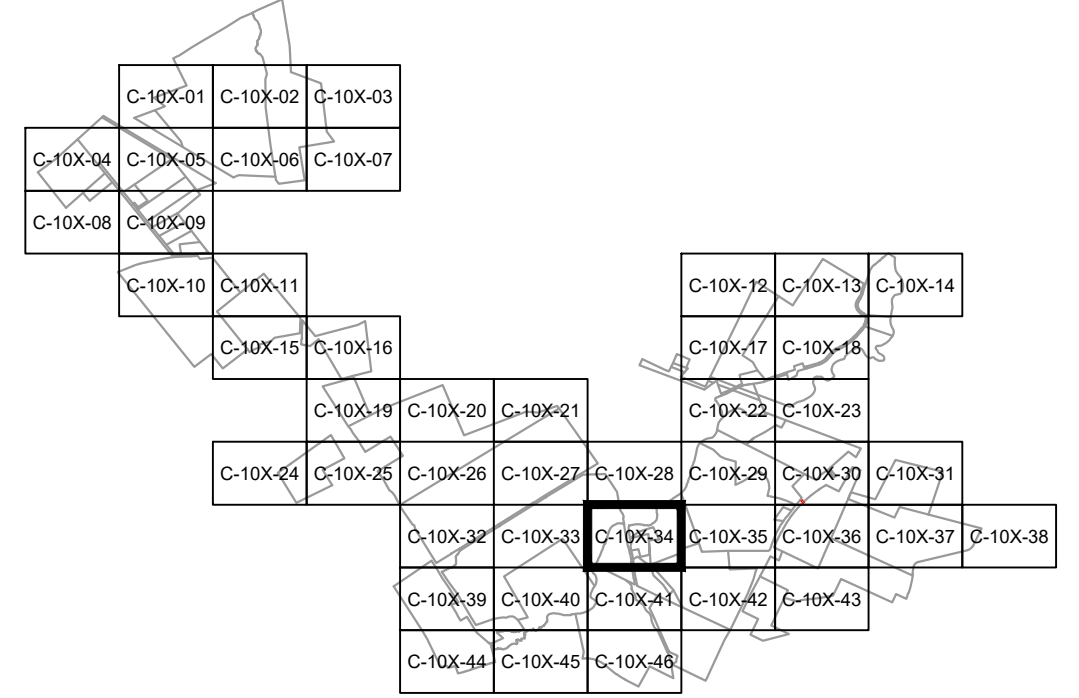
REV. A

REV	DESCRIPTION	DATE	DES	CHK	APP
-					
-					
-					
A	ISSUED FOR 94-C	01/15/2024	CMW	PMM	PMM

MATCHLINE SHEET MPS-C-101-28



LEGEND	
EXISTING	PROPOSED
--- (dashed line)	PROPERTY BOUNDARY
--- (dashed line)	94C SETBACK
--- (dashed line)	NATURAL RESOURCE BUFFER
--- (dashed line)	RESIDENCE BUFFER
--- (dashed line)	LIMIT OF DISTURBANCE
--- (dashed line)	LOD
--- (dashed line)	OVERHEAD ELECTRIC
--- (dashed line)	CHAIN LINK FENCE
--- (dashed line)	CHAIN LINK FENCE TO BE REMOVED
--- (dashed line)	BARBED WIRE FENCE
--- (dashed line)	BARBED WIRE FENCE TO BE REMOVED
--- (dashed line)	GRAVEL ROAD
--- (dashed line)	MINOR CONTOUR
--- (dashed line)	MAJOR CONTOUR
--- (dashed line)	TREE LINE
--- (dashed line)	TREE LINE TO BE REMOVED
--- (dashed line)	SHRUB LINE
--- (dashed line)	SHRUB LINE TO BE REMOVED
--- (dashed line)	STREAM (USACE)
--- (dashed line)	STREAM (NYDEC)
■ (green)	WETLAND (USACE)
■ (light green)	WETLAND (NYDEC)
■ (dark green)	WETLAND (ISOLATED)
■ (blue)	SURFACE WATER (USACE)
■ (light blue)	SURFACE WATER (NYDEC)
■ (orange hatched)	PANEL EXCLUSION AREA
■ (purple hatched)	CLEARING ONLY
■ (red hatched)	CLEARING AND GRUBBING
■ (grey hatched)	BUILDING
■ (red hatched)	BUILDING TO BE REMOVED
--- (dashed line)	STONE WALL
--- (dashed line)	STONE WALL TO BE REMOVED
○ (circle)	UTILITY POLE
○ (circle)	VALVE
--- (dashed line)	CULVERT
--- (dashed line)	PAVED ROAD / DRIVEWAY




PRELIMINARY
NOT FOR CONSTRUCTION



249 Western Avenue
Augusta, ME 04330

PROJECT NO: 443269



CMW DESIGNED	
CMW DRAWN	
PMM CHECKED	
APPROVED	
REVIEW 1	01/15/2024
REVIEW 2	

MILL POINT SOLAR I PROJECT
CONNECTGEN MONTGOMERY COUNTY LLC
EXISTING CONDITIONS, DEMOLITION AND REMOVALS PLAN

GLEN NEW YORK

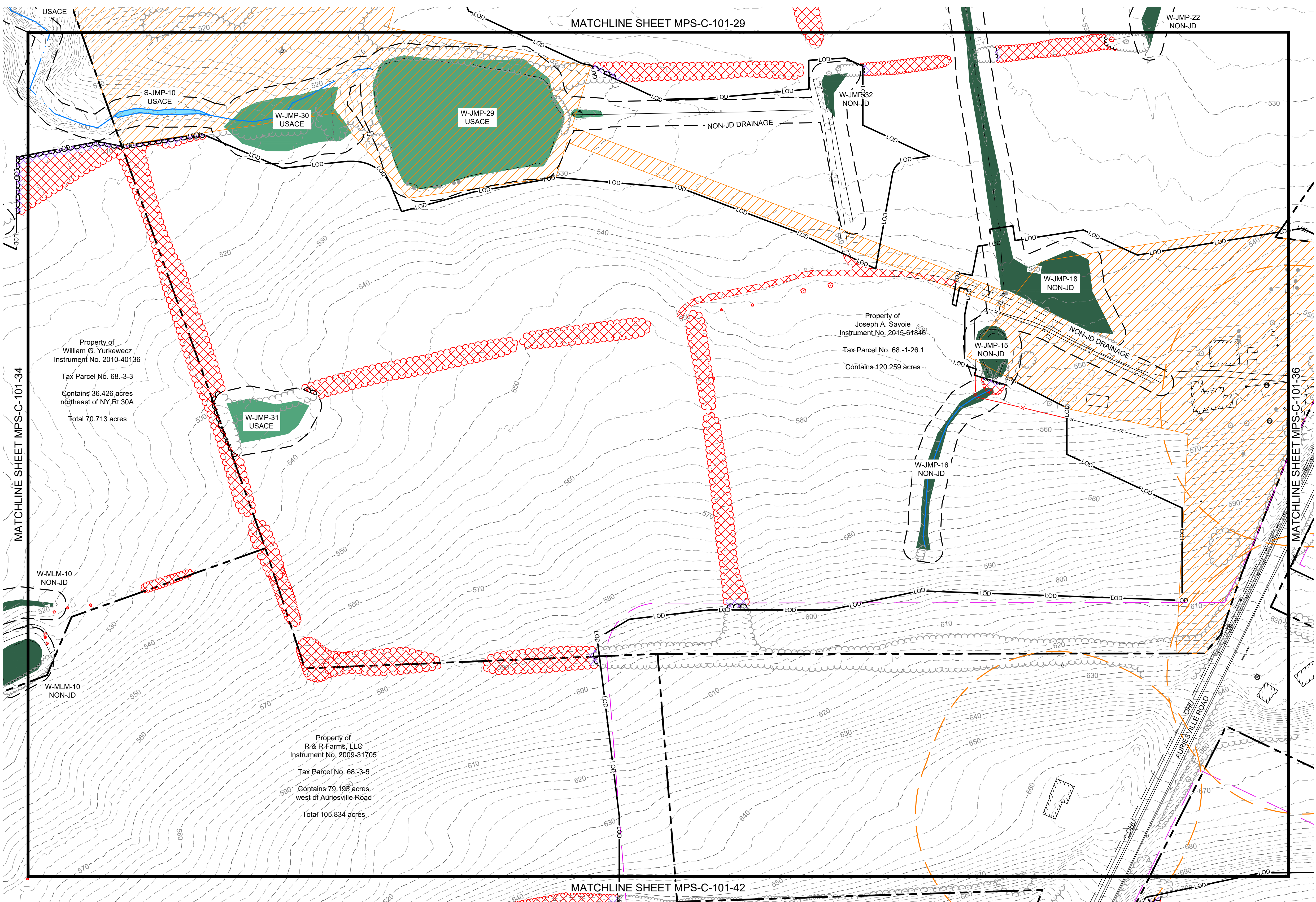
DATE	01/15/2024
SCALE	1" = 100'



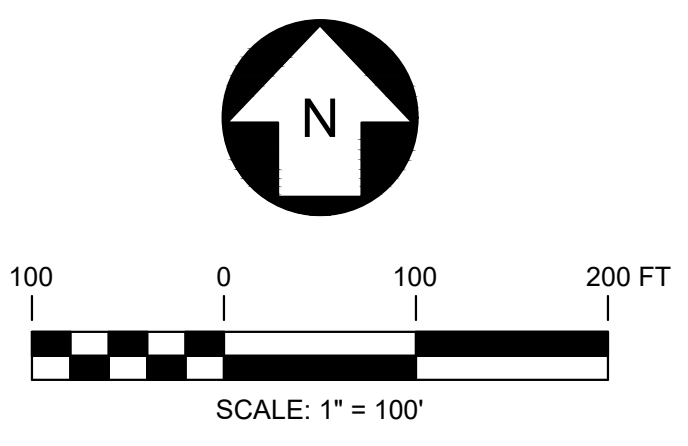
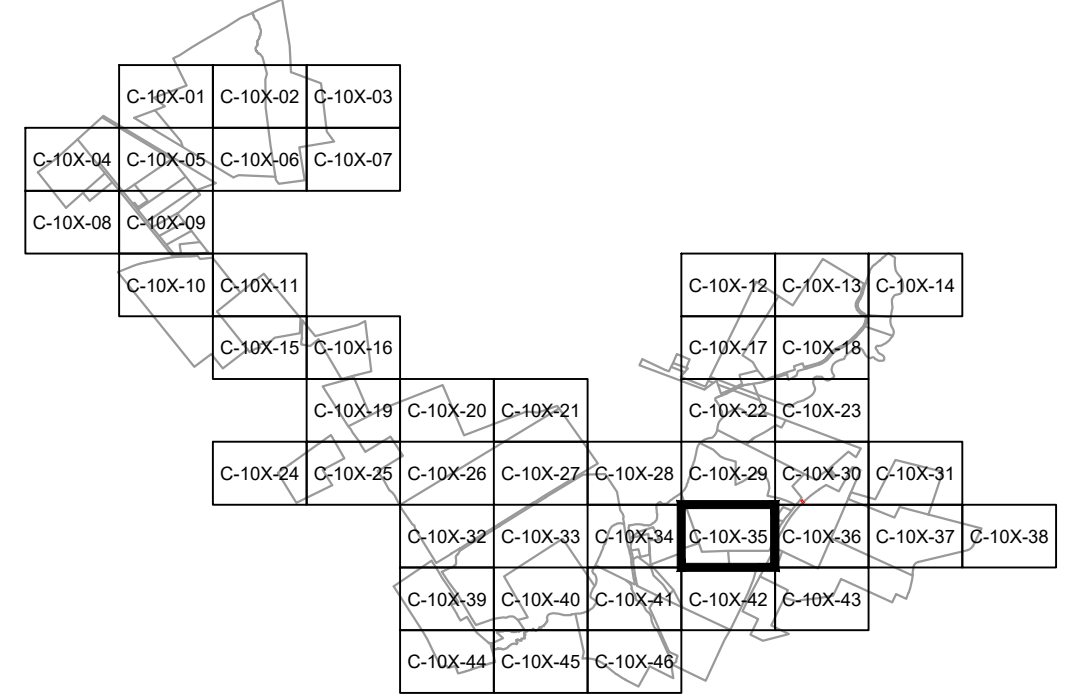
MPS-C-101-34

REV. A

REV	DESCRIPTION	DATE	DES	CHK	APP
-	-	-	-	-	-
-	-	-	-	-	-
-	-	-	-	-	-
A	ISSUED FOR 94-C	01/15/2024	CMW	PMM	PMM



LEGEND	
EXISTING	PROPOSED
	PROPERTY BOUNDARY
	94C SETBACK
	NATURAL RESOURCE BUFFER
	RESIDENCE BUFFER
	LIMIT OF DISTURBANCE
	LOD
	OHE
	OVERHEAD ELECTRIC
	CHAIN LINK FENCE
	CHAIN LINK FENCE TO BE REMOVED
	BARBED WIRE FENCE
	BARBED WIRE FENCE TO BE REMOVED
	GRAVEL ROAD
	MINOR CONTOUR
	MAJOR CONTOUR
	TREE LINE
	TREE LINE TO BE REMOVED
	SHRUB LINE
	SHRUB LINE TO BE REMOVED
	STREAM (USACE)
	STREAM (NYDEC)
	WETLAND (USACE)
	WETLAND (NYDEC)
	WETLAND (ISOLATED)
	SURFACE WATER (USACE)
	SURFACE WATER (NYDEC)
	PANEL EXCLUSION AREA
	CLEARING ONLY
	CLEARING AND GRUBBING
	BUILDING
	BUILDING TO BE REMOVED
	STONE WALL
	STONE WALL TO BE REMOVED
	UTILITY POLE
	VALVE
	CULVERT
	PAVED ROAD / DRIVEWAY



PRELIMINARY
NOT FOR CONSTRUCTION




REV	DESCRIPTION	DATE	DES	CHK	APP
-	-	-	-	-	-
-	-	-	-	-	-
-	-	-	-	-	-
A	ISSUED FOR 94-C	01/15/2024	CMW	PMM	PMM



249 Western Avenue
Augusta, ME 04330

PROJECT NO: 443269



CMW DESIGNED	
CMW DRAWN	
PMM CHECKED	
APPROVED	
REVIEW 1	
REVIEW 2	

MILL POINT SOLAR I PROJECT
CONNECTGEN MONTGOMERY COUNTY LLC
EXISTING CONDITIONS, DEMOLITION AND REMOVALS PLAN

GLEN NEW YORK

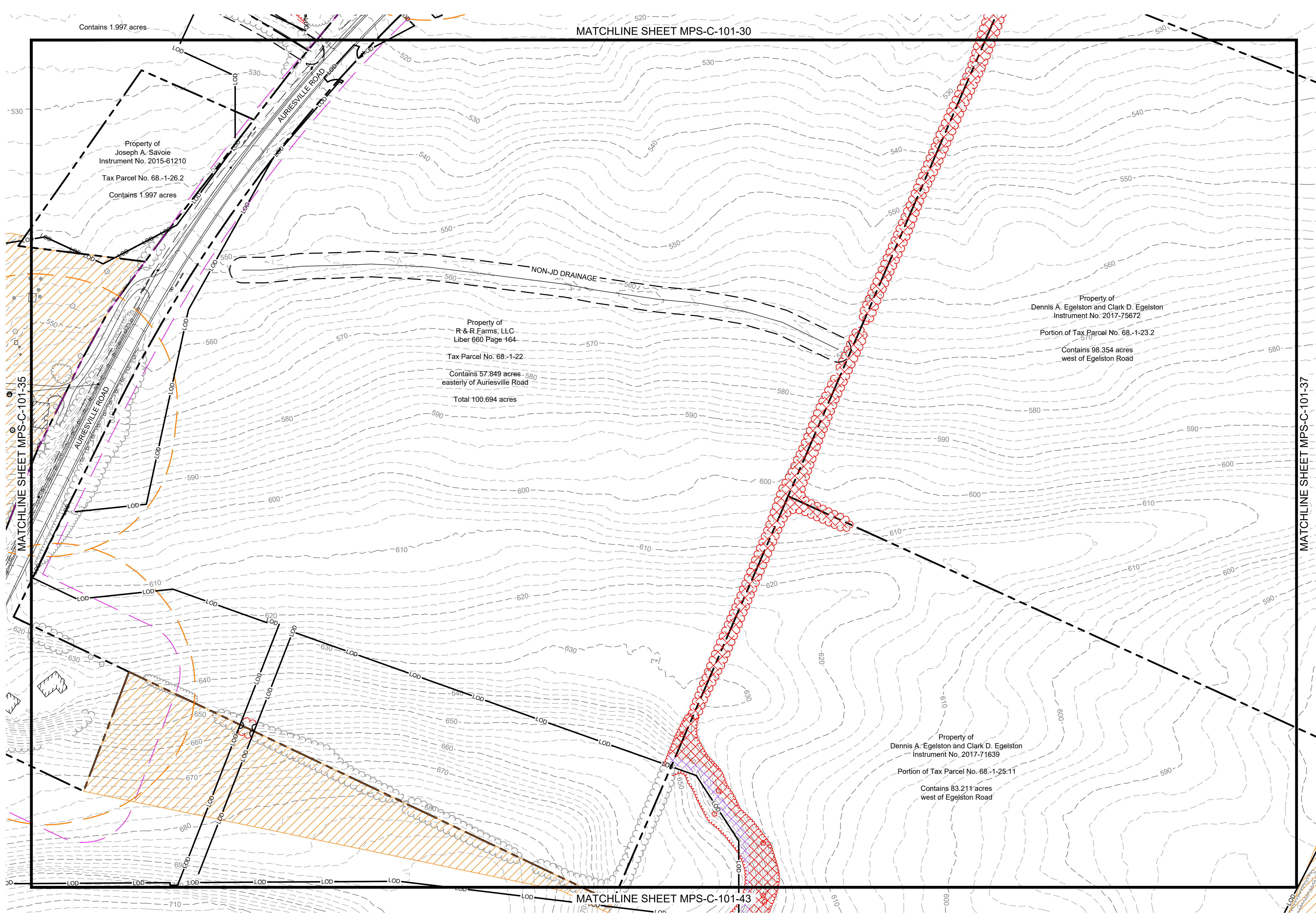
01/15/2024
DATE



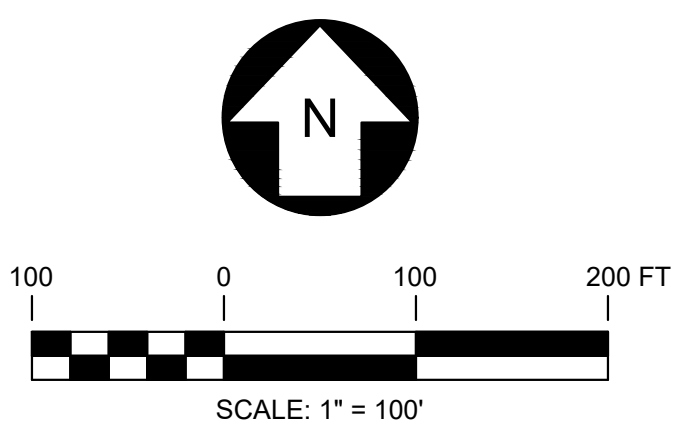
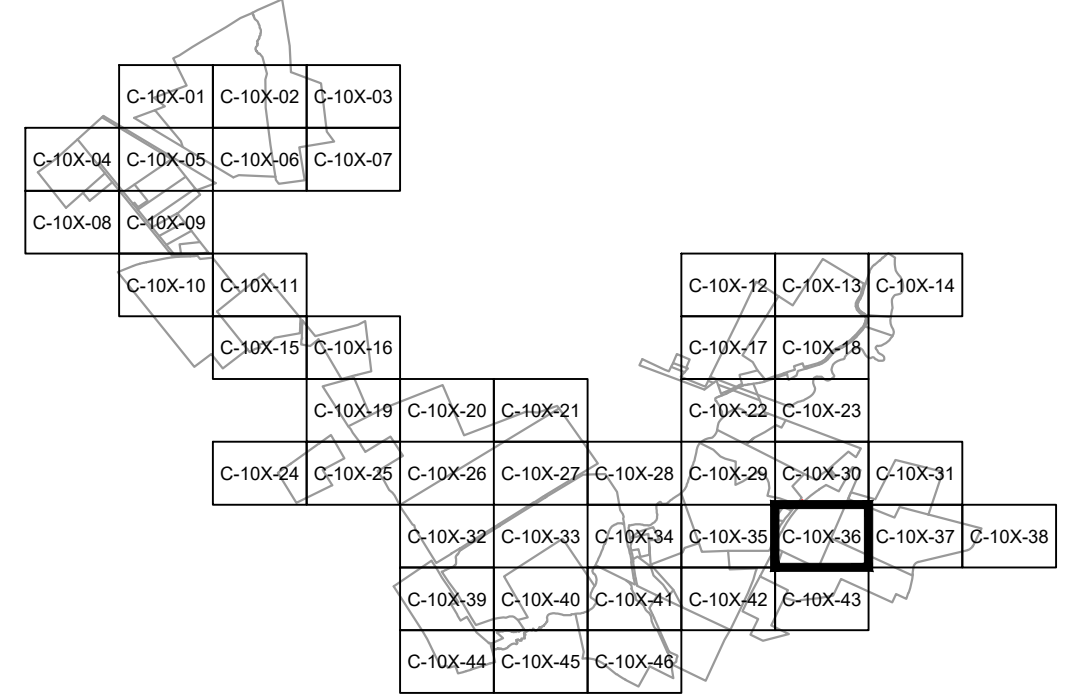
MPS-C-101-35

REV. A

MATCHLINE SHEET MPS-C-101-30




EXISTING	PROPOSED
	PROPERTY BOUNDARY
	94C SETBACK
	NATURAL RESOURCE BUFFER
	RESIDENCE BUFFER
	LIMIT OF DISTURBANCE
	OVERHEAD ELECTRIC
	CHAIN LINK FENCE
	CHAIN LINK FENCE TO BE REMOVED
	BARBED WIRE FENCE
	BARBED WIRE FENCE TO BE REMOVED
	GRAVEL ROAD
	MINOR CONTOUR
	MAJOR CONTOUR
	TREE LINE
	TREE LINE TO BE REMOVED
	SHRUB LINE
	SHRUB LINE TO BE REMOVED
	STREAM (USACE)
	STREAM (NYDEC)
	WETLAND (USACE)
	WETLAND (NYDEC)
	WETLAND (ISOLATED)
	SURFACE WATER (USACE)
	SURFACE WATER (NYDEC)
	PANEL EXCLUSION AREA
	CLEARING ONLY
	CLEARING AND GRUBBING
	BUILDING
	BUILDING TO BE REMOVED
	STONE WALL
	STONE WALL TO BE REMOVED
	UTILITY POLE
	VALVE
	CULVERT
	PAVED ROAD / DRIVEWAY



PRELIMINARY
NOT FOR CONSTRUCTION



	249 Western Avenue Augusta, ME 04330		PROJECT NO: 443269			
	REV	DESCRIPTION	DATE	DES	CHK	APP
	-	-	-	-	-	-
	-	-	-	-	-	-
	-	-	-	-	-	-
A	ISSUED FOR 94-C	01/15/2024	CMW	PMM	PMM	



CMW DESIGNED CMW DRAWN PMM CHECKED APPROVED	MILL POINT SOLAR I PROJECT CONNECTGEN MONTGOMERY COUNTY LLC EXISTING CONDITIONS, DEMOLITION AND REMOVALS PLAN		GLEN NEW YORK
REVIEW 1 REVIEW 2	01/15/2024 DATE 1" = 100' SCALE		MPS-C-101-36 REV. A

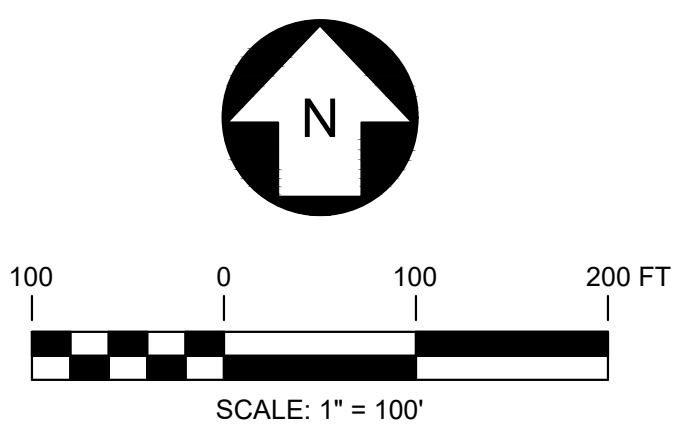
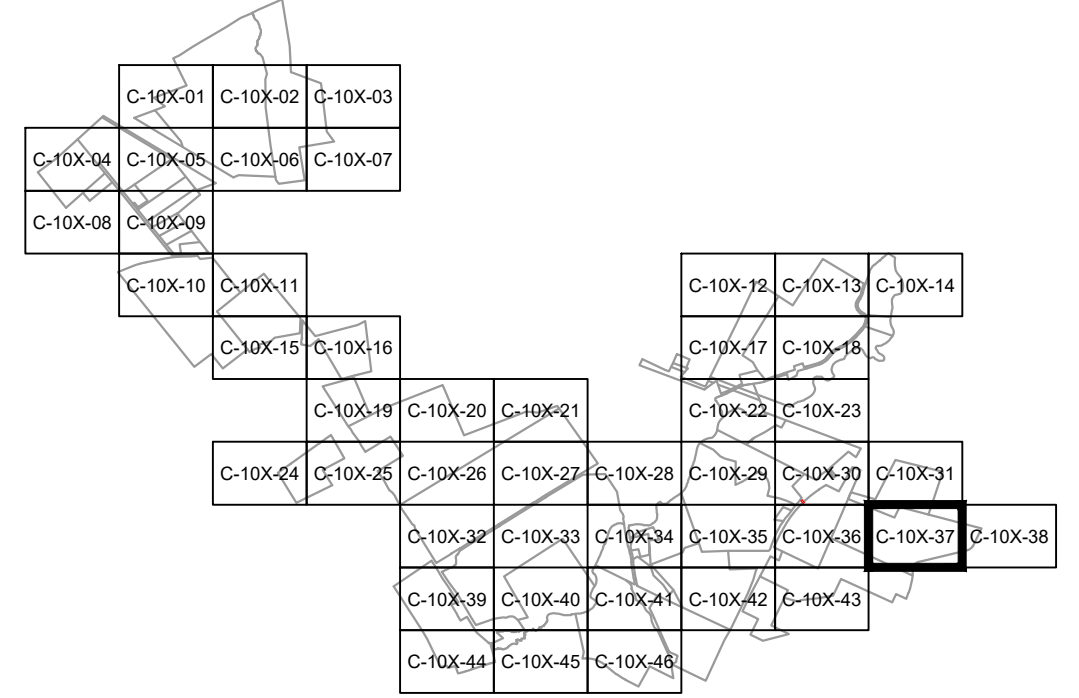
MATCHLINE SHEET MPS-C-101-31

Property of
Dennis A. Egelston and Clark D. Egelston
Instrument No. 2017-75672
Tax Parcel No. 69-1-1.112
Contains 44.752 acres

Property of
Dennis A. Egelston and Clark D. Egelston
Instrument No. 2017-75672
Portion of Tax Parcel No. 68-1-23.2
Contains 98.354 acres
west of Egelston Road

Property of
Dennis A. Egelston and Clark D. Egelston
Instrument No. 2017-71639
Portion of Tax Parcel No. 68-1-25.11
Contains 83.211 acres
west of Egelston Road


LEGEND	
EXISTING	PROPOSED
	PROPERTY BOUNDARY
	94C SETBACK
	NATURAL RESOURCE BUFFER
	RESIDENCE BUFFER
	LIMIT OF DISTURBANCE
	LOD
	OHE
	OVERHEAD ELECTRIC
	CHAIN LINK FENCE
	CHAIN LINK FENCE TO BE REMOVED
	BARBED WIRE FENCE
	BARBED WIRE FENCE TO BE REMOVED
	GRAVEL ROAD
	MINOR CONTOUR
	MAJOR CONTOUR
	TREE LINE
	TREE LINE TO BE REMOVED
	SHRUB LINE
	SHRUB LINE TO BE REMOVED
	STREAM (USACE)
	STREAM (NYDEC)
	WETLAND (USACE)
	WETLAND (NYDEC)
	WETLAND (ISOLATED)
	SURFACE WATER (USACE)
	SURFACE WATER (NYDEC)
	PANEL EXCLUSION AREA
	CLEARING ONLY
	CLEARING AND GRUBBING
	BUILDING
	BUILDING TO BE REMOVED
	STONE WALL
	STONE WALL TO BE REMOVED
	UTILITY POLE
	VALVE
	CULVERT
	PAVED ROAD / DRIVEWAY



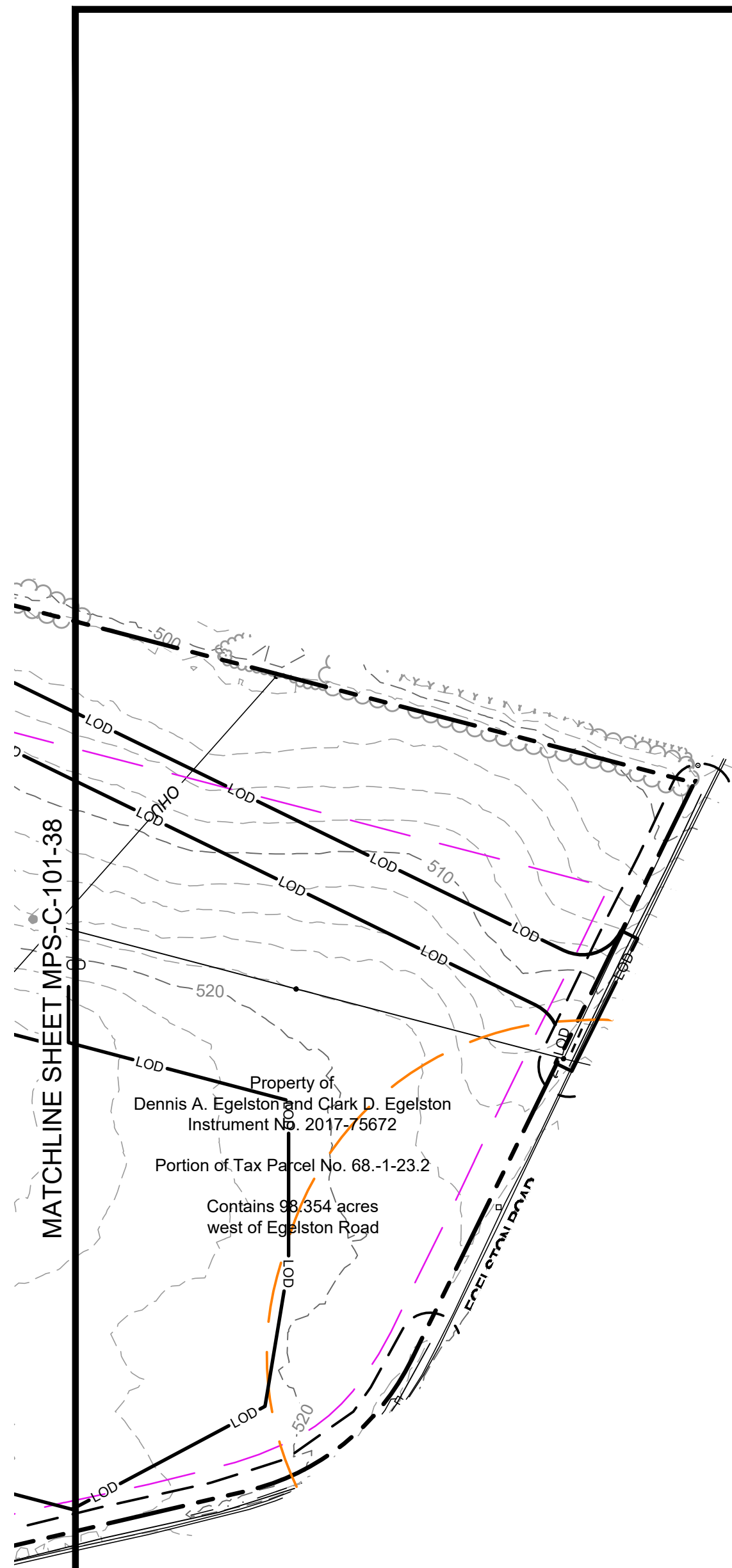
PRELIMINARY
NOT FOR CONSTRUCTION



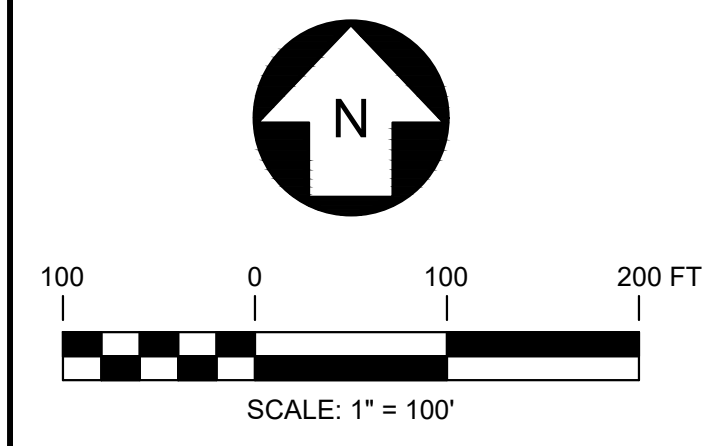
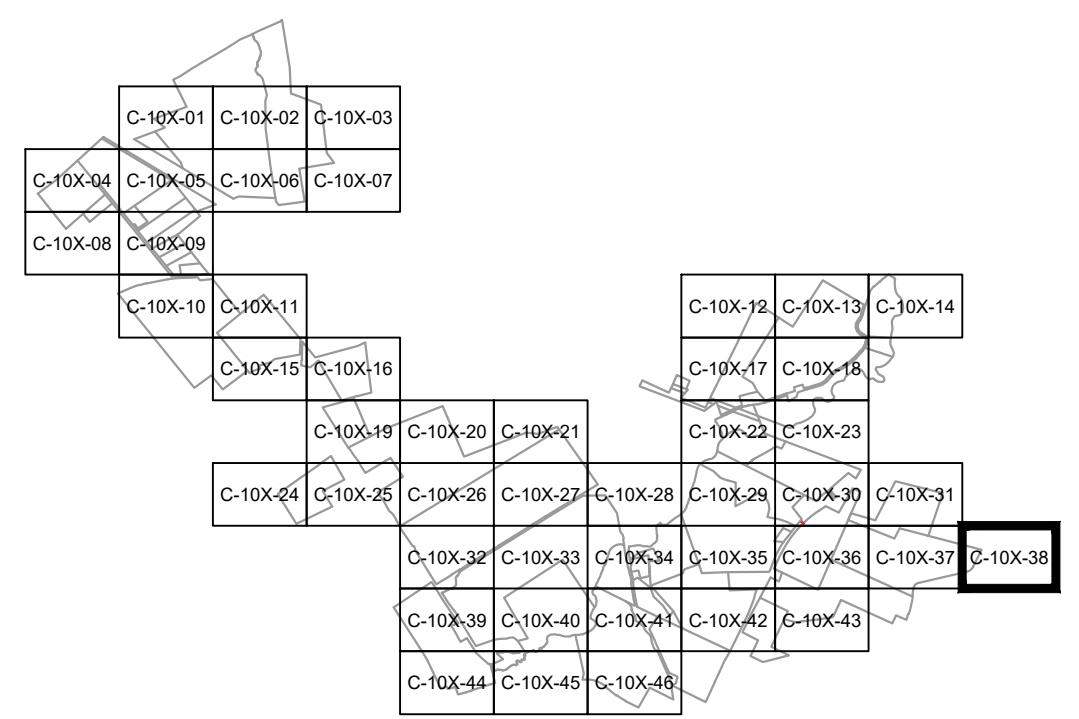
		249 Western Avenue Augusta, ME 04330		PROJECT NO: 443269			
REV	DESCRIPTION	DATE	DES	CHK	APP		
-	-	-	-	-	-		
-	-	-	-	-	-		
-	-	-	-	-	-		
A	ISSUED FOR 94-C	01/15/2024	CMW	PMM	PMM		



CMW DESIGNED CMW DRAWN PMM CHECKED APPROVED	MILL POINT SOLAR I PROJECT CONNECTGEN MONTGOMERY COUNTY LLC EXISTING CONDITIONS, DEMOLITION AND REMOVALS PLAN		GLEN	NEW YORK
REVIEW 1 REVIEW 2	01/15/2024 DATE 1" = 100' SCALE		MPS-C-101-37	REV. A




LEGEND	
EXISTING	PROPOSED
	PROPERTY BOUNDARY
	94C SETBACK
	NATURAL RESOURCE BUFFER
	RESIDENCE BUFFER
	LIMIT OF DISTURBANCE
	LOD
	OVERHEAD ELECTRIC
	CHAIN LINK FENCE
	CHAIN LINK FENCE TO BE REMOVED
	BARBED WIRE FENCE
	BARBED WIRE FENCE TO BE REMOVED
	GRAVEL ROAD
	MINOR CONTOUR
	MAJOR CONTOUR
	TREE LINE
	TREE LINE TO BE REMOVED
	SHRUB LINE
	SHRUB LINE TO BE REMOVED
	STREAM (USACE)
	STREAM (NYDEC)
	WETLAND (USACE)
	WETLAND (NYDEC)
	WETLAND (ISOLATED)
	SURFACE WATER (USACE)
	SURFACE WATER (NYDEC)
	PANEL EXCLUSION AREA
	CLEARING ONLY
	CLEARING AND GRUBBING
	BUILDING
	BUILDING TO BE REMOVED
	STONE WALL
	STONE WALL TO BE REMOVED
	UTILITY POLE
	VALVE
	CULVERT
	PAVED ROAD / DRIVEWAY



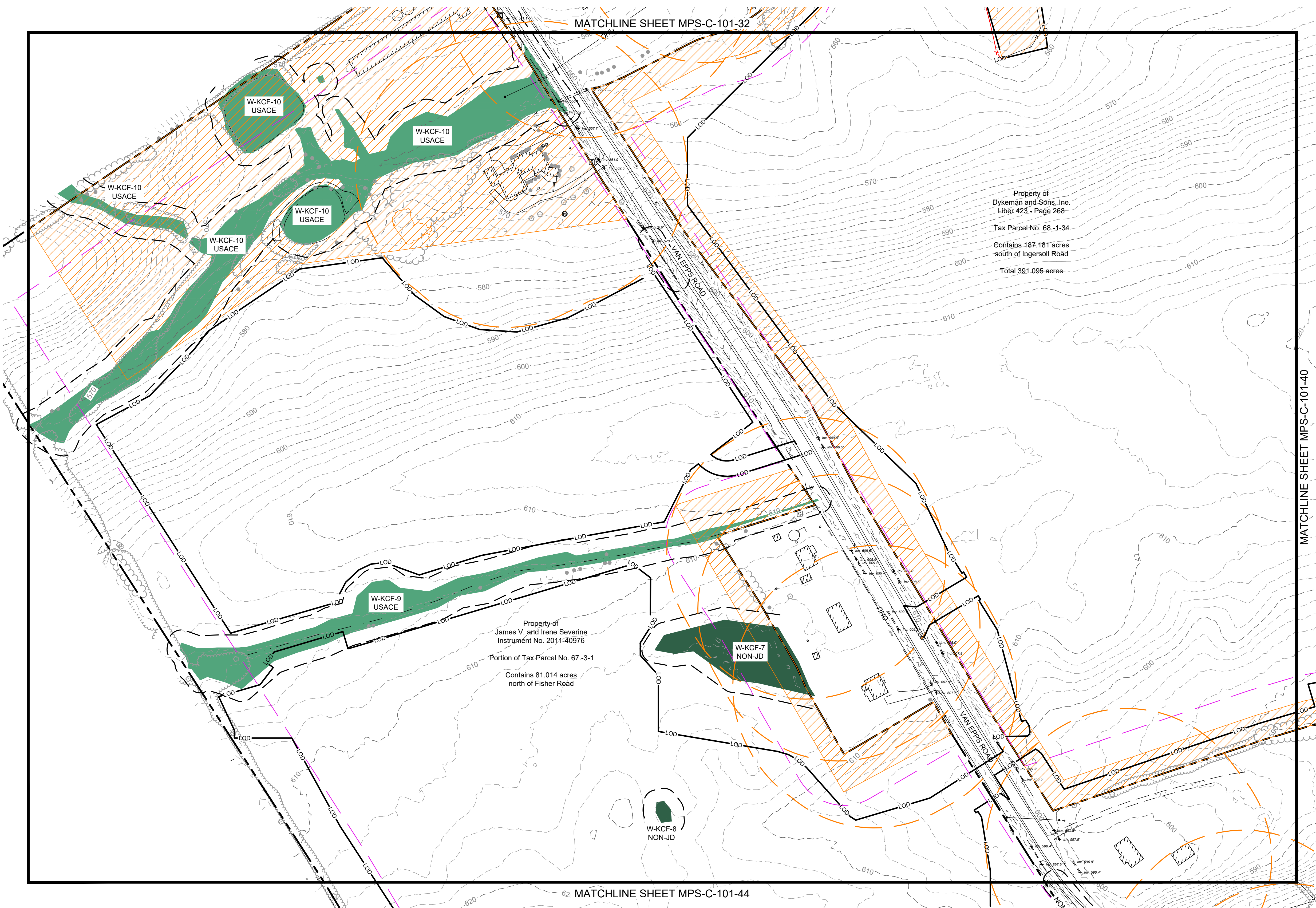
PRELIMINARY
NOT FOR CONSTRUCTION



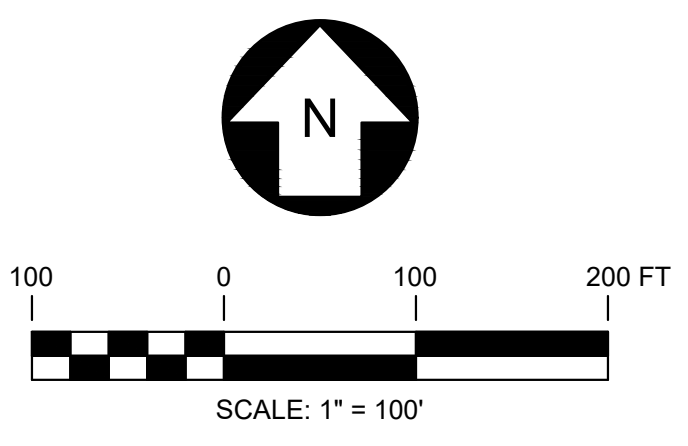
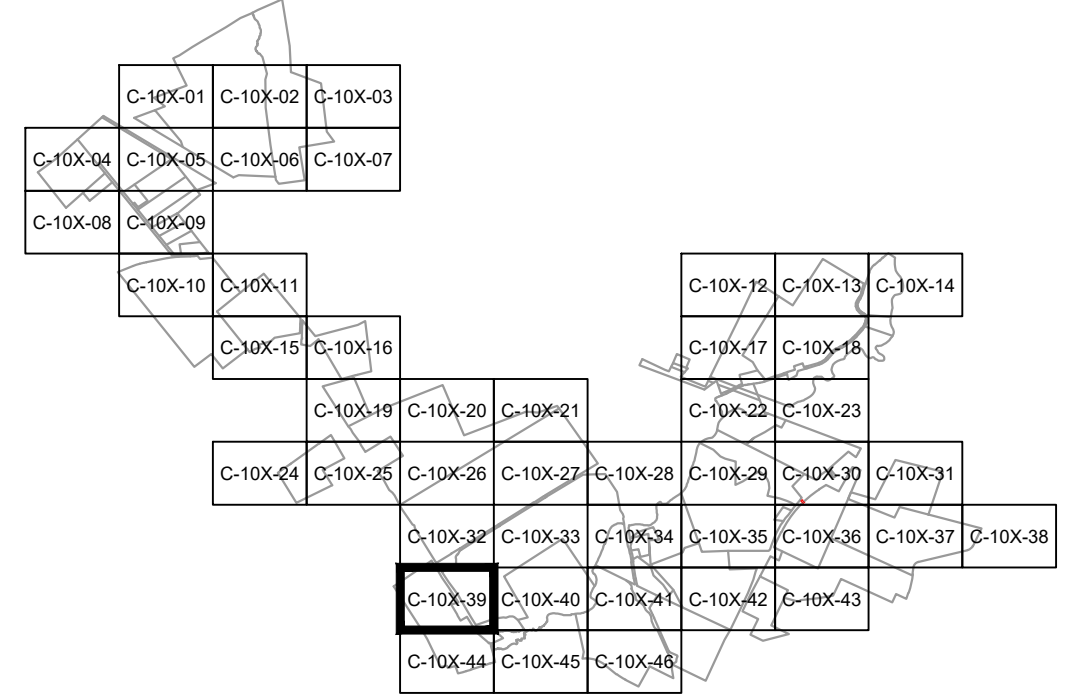
		249 Western Avenue Augusta, ME 04330		PROJECT NO: 443269			
REV	DESCRIPTION	DATE	DES	CHK	APP		
-	-	-	-	-	-		
-	-	-	-	-	-		
-	-	-	-	-	-		
A	ISSUED FOR 94-C	01/15/2024	CMW	PMM	PMM		



CMW DESIGNED CMW DRAWN PMM CHECKED APPROVED	MILL POINT SOLAR I PROJECT CONNECTGEN MONTGOMERY COUNTY LLC EXISTING CONDITIONS, DEMOLITION AND REMOVALS PLAN		GLEN	NEW YORK
REVIEW 1 REVIEW 2	01/15/2024 DATE 1" = 100' SCALE		MPS-C-101-38	REV. A



LEGEND	
EXISTING	PROPOSED
---	PROPERTY BOUNDARY
---	94C SETBACK
---	NATURAL RESOURCE BUFFER
---	RESIDENCE BUFFER
---	LIMIT OF DISTURBANCE
---	LOD
---	OVERHEAD ELECTRIC
---	CHAIN LINK FENCE
---	CHAIN LINK FENCE TO BE REMOVED
---	BARBED WIRE FENCE
---	BARBED WIRE FENCE TO BE REMOVED
---	GRAVEL ROAD
---	MINOR CONTOUR
---	MAJOR CONTOUR
---	TREE LINE
---	TREE LINE TO BE REMOVED
---	SHRUB LINE
---	SHRUB LINE TO BE REMOVED
---	STREAM (USACE)
---	STREAM (NYDEC)
---	WETLAND (USACE)
---	WETLAND (NYDEC)
---	WETLAND (ISOLATED)
---	SURFACE WATER (USACE)
---	SURFACE WATER (NYDEC)
---	PANEL EXCLUSION AREA
---	CLEARING ONLY
---	CLEARING AND GRUBBING
---	BUILDING
---	BUILDING TO BE REMOVED
---	STONE WALL
---	STONE WALL TO BE REMOVED
---	UTILITY POLE
---	VALVE
---	CULVERT
---	PAVED ROAD / DRIVEWAY



PRELIMINARY
NOT FOR CONSTRUCTION




REFERENCE ITEMS		REV	DESCRIPTION	DATE	DES	CHK	APP
		-					
		-					
		-					
		A	ISSUED FOR 94-C	01/15/2024	CMW	PMM	PMM



249 Western Avenue
Augusta, ME 04330

PROJECT NO: 443269



CMW DESIGNED	
CMW DRAWN	
PMM CHECKED	
APPROVED	
REVIEW 1	
REVIEW 2	

MILL POINT SOLAR I PROJECT
CONNECTGEN MONTGOMERY COUNTY LLC
EXISTING CONDITIONS, DEMOLITION AND REMOVALS PLAN

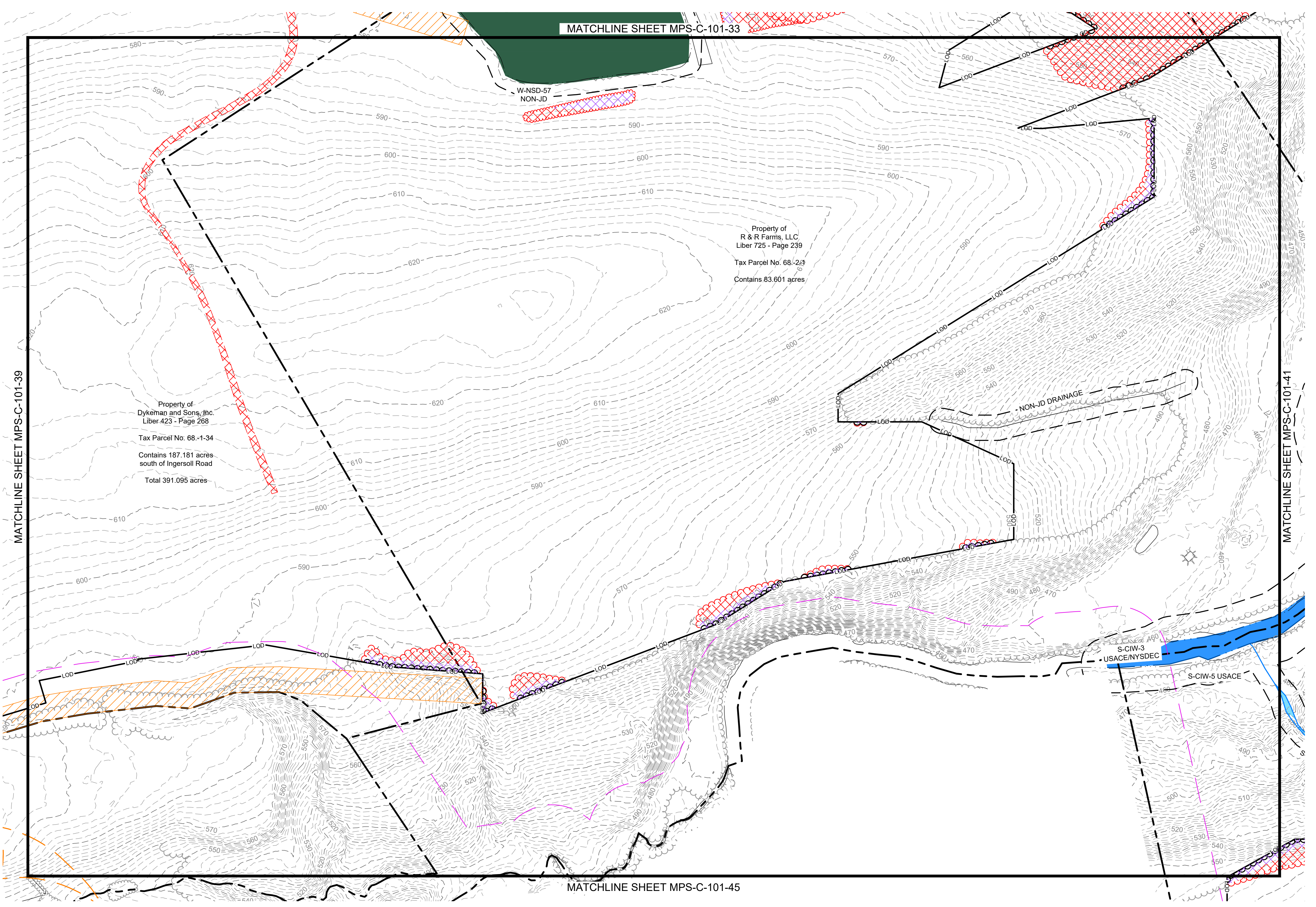
GLEN NEW YORK

01/15/2024
DATE

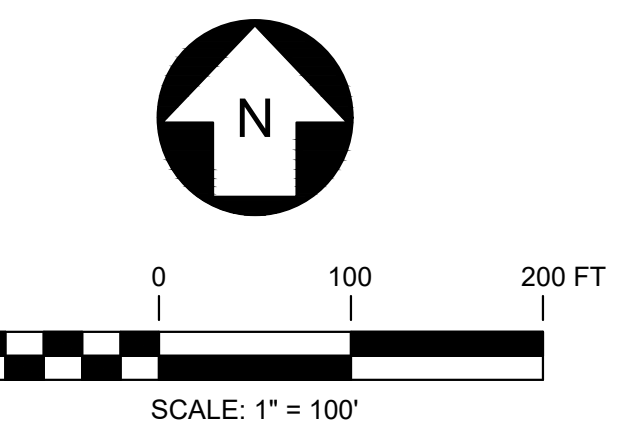
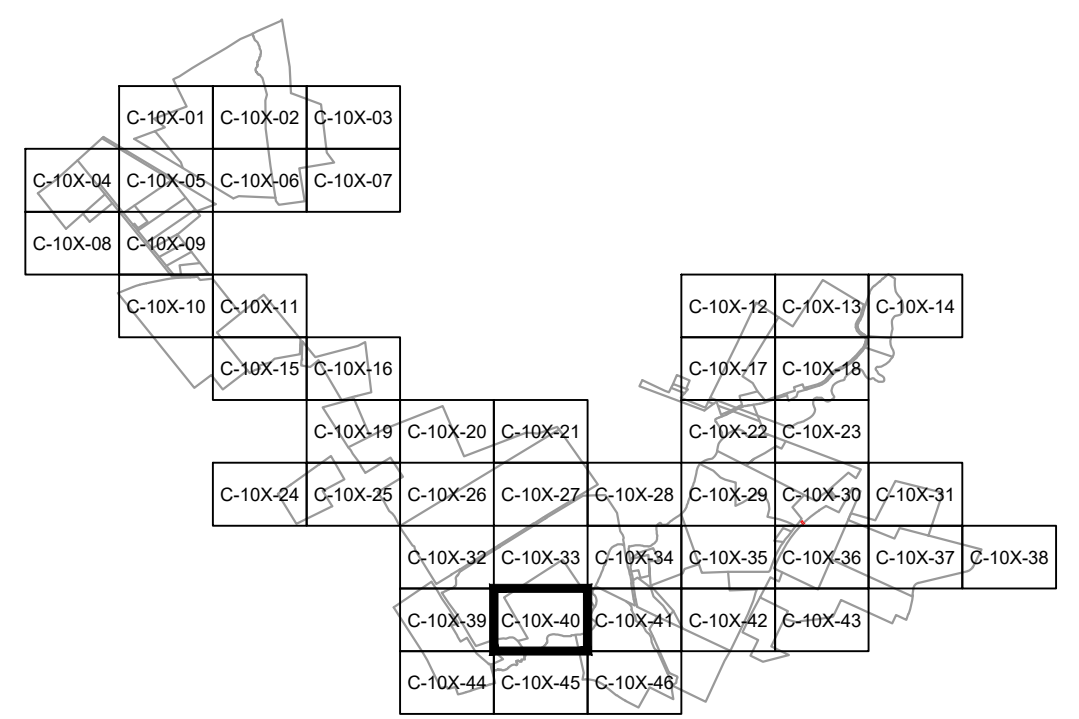


MPS-C-101-39

REV. A



LEGEND	
EXISTING	PROPOSED
	PROPERTY BOUNDARY
	94C SETBACK
	NATURAL RESOURCE BUFFER
	RESIDENCE BUFFER
	LIMIT OF DISTURBANCE
	OVERHEAD ELECTRIC
	CHAIN LINK FENCE
	CHAIN LINK FENCE TO BE REMOVED
	BARBED WIRE FENCE
	BARBED WIRE FENCE TO BE REMOVED
	GRAVEL ROAD
	MINOR CONTOUR
	MAJOR CONTOUR
	TREE LINE
	TREE LINE TO BE REMOVED
	SHRUB LINE
	SHRUB LINE TO BE REMOVED
	STREAM (USACE)
	STREAM (NYDEC)
	WETLAND (USACE)
	WETLAND (NYDEC)
	WETLAND (ISOLATED)
	SURFACE WATER (USACE)
	SURFACE WATER (NYDEC)
	PANEL EXCLUSION AREA
	CLEARING ONLY
	CLEARING AND GRUBBING
	BUILDING
	BUILDING TO BE REMOVED
	STONE WALL
	STONE WALL TO BE REMOVED
	UTILITY POLE
	VALVE
	CULVERT
	PAVED ROAD / DRIVEWAY



PRELIMINARY
NOT FOR CONSTRUCTION




REV	DESCRIPTION	DATE	DES	CHK	APP
-	-	-	-	-	-
-	-	-	-	-	-
-	-	-	-	-	-
A	ISSUED FOR 94-C	01/15/2024	CMW	PMM	PMM



249 Western Avenue
Augusta, ME 04330

PROJECT NO: 443269



CMW DESIGNED
CMW DRAWN
PMM CHECKED
APPROVED
REVIEW 1
REVIEW 2

MILL POINT SOLAR I PROJECT
CONNECTGEN MONTGOMERY COUNTY LLC
EXISTING CONDITIONS, DEMOLITION AND REMOVALS PLAN

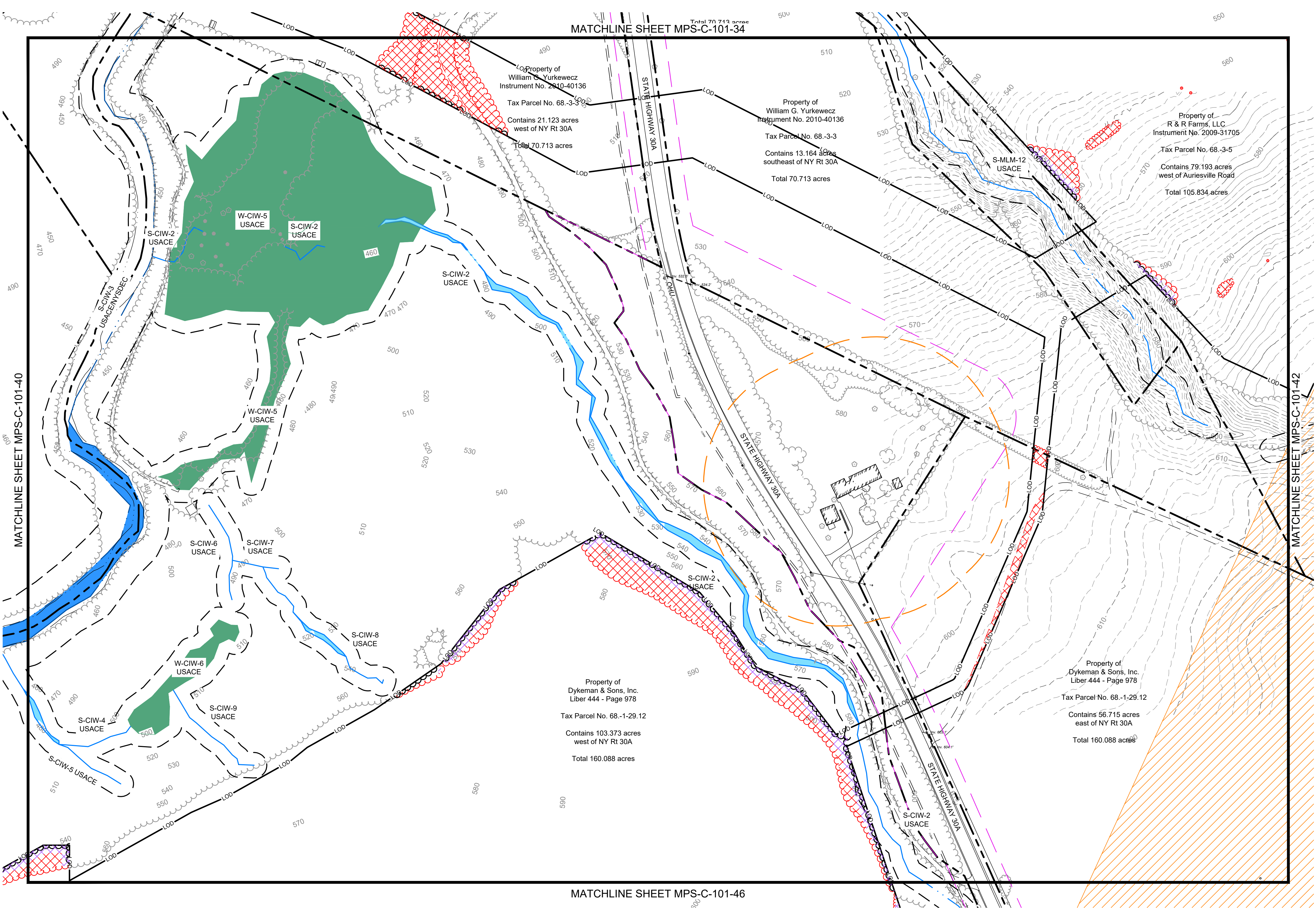
GLEN NEW YORK

01/15/2024 DATE
1" = 100' SCALE

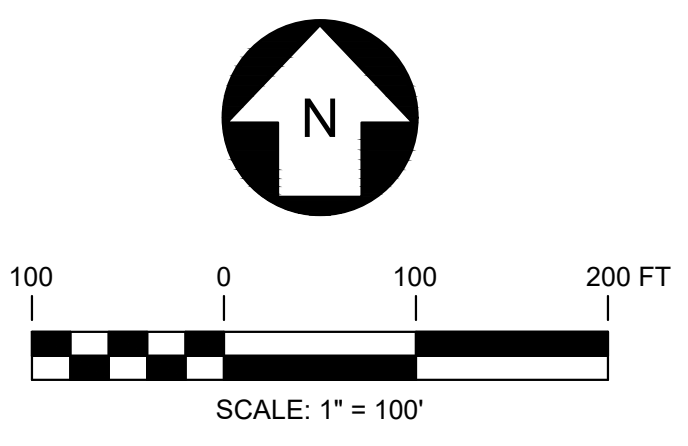
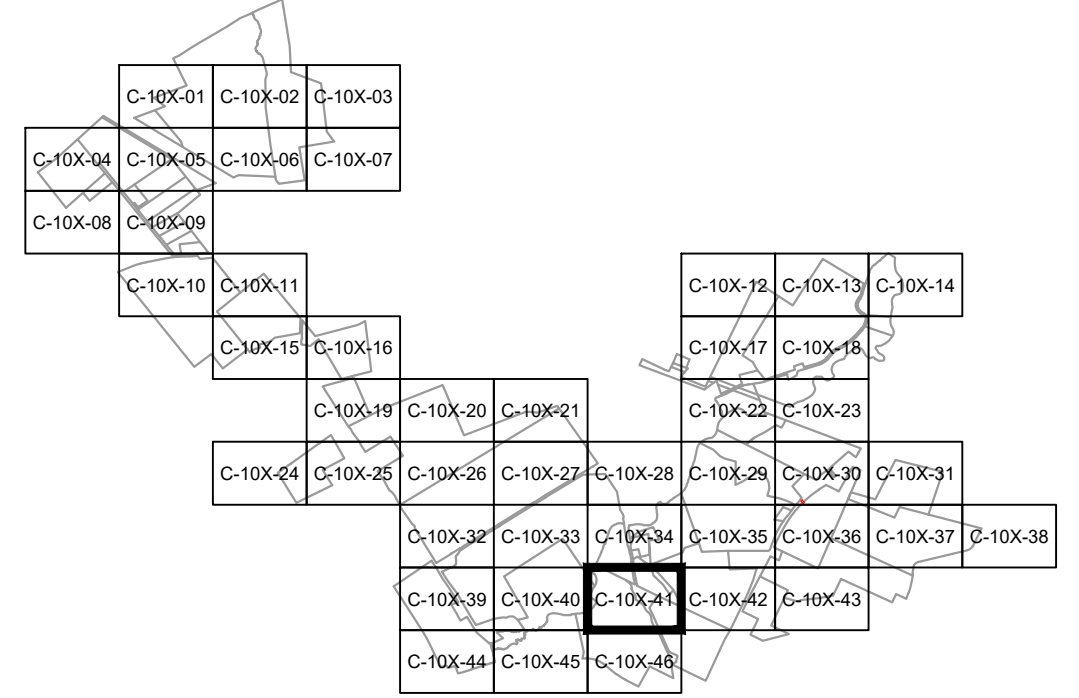
TRC

MPS-C-101-40

REV. A



LEGEND	
EXISTING	PROPOSED
- - - - -	PROPERTY BOUNDARY
- - - - -	94C SETBACK
- - - - -	NATURAL RESOURCE BUFFER
- - - - -	RESIDENCE BUFFER
- - - - -	LIMIT OF DISTURBANCE
- - - - -	LOD
— O —	OVERHEAD ELECTRIC
— O —	CHAIN LINK FENCE
— O —	CHAIN LINK FENCE TO BE REMOVED
X — X	BARBED WIRE FENCE
X — X	BARBED WIRE FENCE TO BE REMOVED
- - - - -	GRAVEL ROAD
- - - - -	MINOR CONTOUR
- - - - -	MAJOR CONTOUR
- - - - -	TREE LINE
- - - - -	TREE LINE TO BE REMOVED
- - - - -	SHRUB LINE
- - - - -	SHRUB LINE TO BE REMOVED
- - - - -	STREAM (USACE)
- - - - -	STREAM (NYDEC)
[Green]	WETLAND (USACE)
[Light Green]	WETLAND (NYDEC)
[Dark Green]	WETLAND (ISOLATED)
[Light Blue]	SURFACE WATER (USACE)
[Blue]	SURFACE WATER (NYDEC)
[Orange Hatched]	PANEL EXCLUSION AREA
[Purple Hatched]	CLEARING ONLY
[Red Hatched]	CLEARING AND GRUBBING
[Grey Hatched]	BUILDING
[Red Hatched]	BUILDING TO BE REMOVED
— — — — —	STONE WALL
— — — — —	STONE WALL TO BE REMOVED
⊗	UTILITY POLE
⊗	VALVE
- - - - -	CULVERT
- - - - -	PAVED ROAD / DRIVEWAY




PRELIMINARY
NOT FOR CONSTRUCTION



249 Western Avenue
Augusta, ME 04330

PROJECT NO: 443269



CMW DESIGNED	
CMW DRAWN	
PMM CHECKED	
APPROVED	
REVIEW 1	01/15/2024
REVIEW 2	

MILL POINT SOLAR I PROJECT
CONNECTGEN MONTGOMERY COUNTY LLC
EXISTING CONDITIONS, DEMOLITION AND REMOVALS PLAN

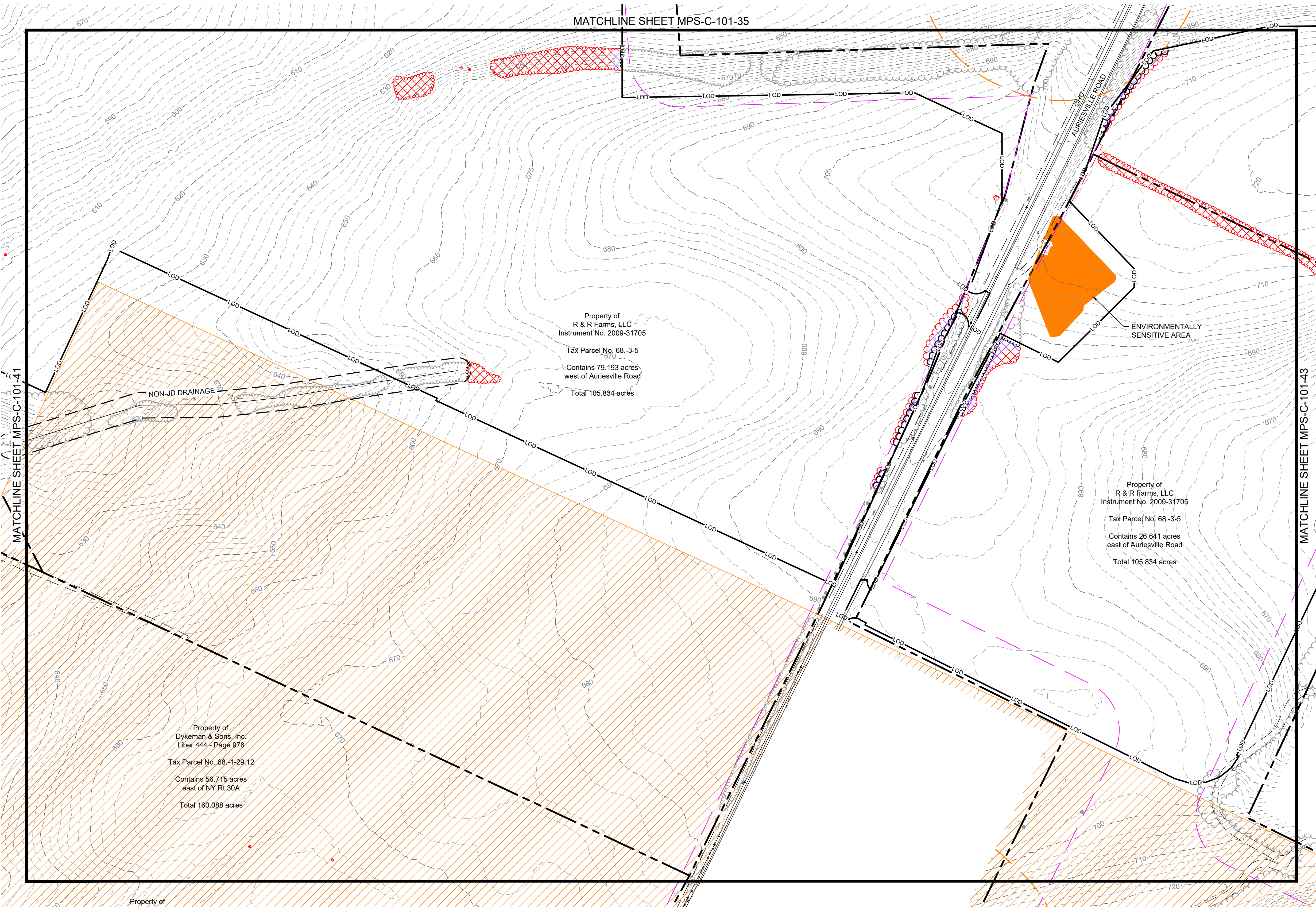
GLEN NEW YORK

01/15/2024 DATE
1" = 100' SCALE

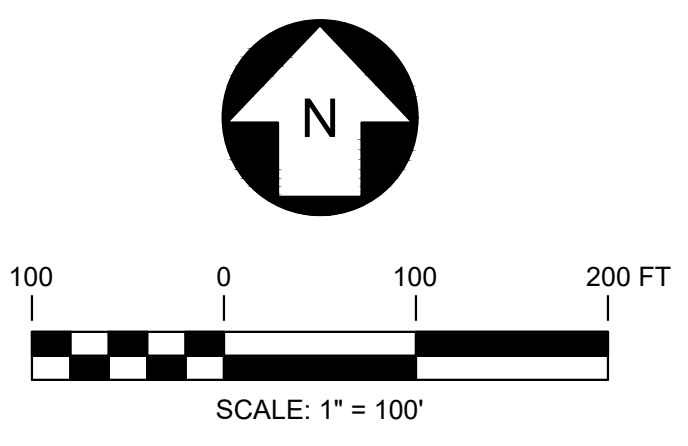
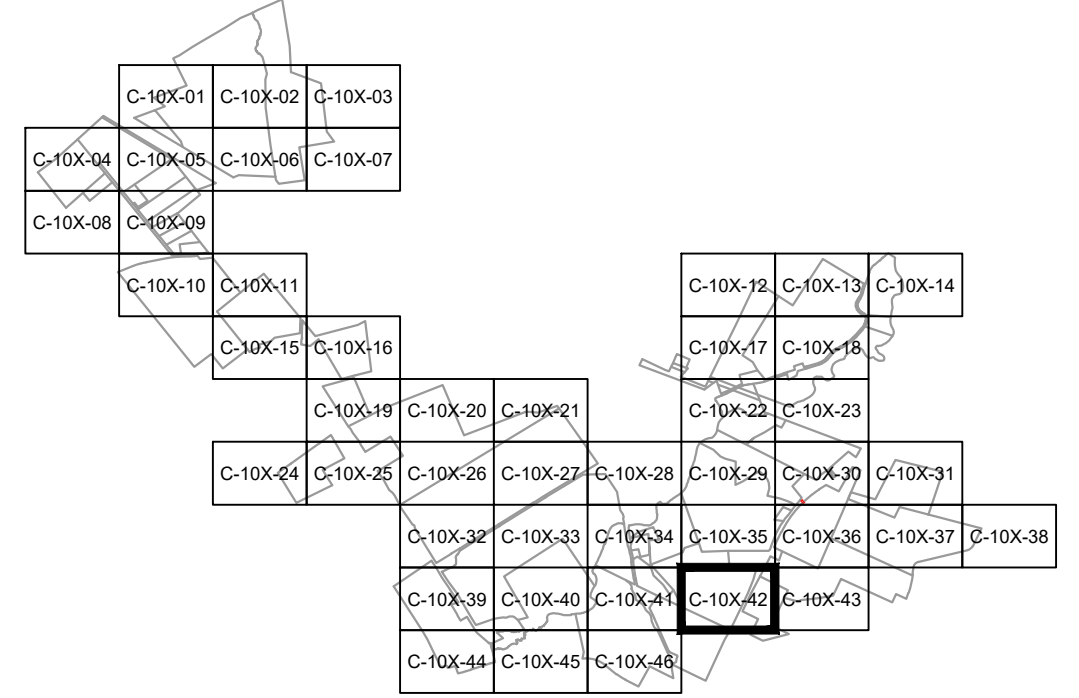
MPS-C-101-41

REV.	A
------	---

REV	DESCRIPTION	DATE	DES	CHK	APP
-	-	-	-	-	-
-	-	-	-	-	-
-	-	-	-	-	-
A	ISSUED FOR 94-C	01/15/2024	CMW	PMM	PMM



LEGEND	
EXISTING	PROPOSED
	PROPERTY BOUNDARY
	94C SETBACK
	NATURAL RESOURCE BUFFER
	RESIDENCE BUFFER
	LIMIT OF DISTURBANCE
	LOD
	OVERHEAD ELECTRIC
	CHAIN LINK FENCE
	CHAIN LINK FENCE TO BE REMOVED
	BARBED WIRE FENCE
	BARBED WIRE FENCE TO BE REMOVED
	GRAVEL ROAD
	MINOR CONTOUR
	MAJOR CONTOUR
	TREE LINE
	TREE LINE TO BE REMOVED
	SHRUB LINE
	SHRUB LINE TO BE REMOVED
	STREAM (USACE)
	STREAM (NYDEC)
	WETLAND (USACE)
	WETLAND (NYDEC)
	WETLAND (ISOLATED)
	SURFACE WATER (USACE)
	SURFACE WATER (NYDEC)
	PANEL EXCLUSION AREA
	CLEARING ONLY
	CLEARING AND GRUBBING
	BUILDING
	BUILDING TO BE REMOVED
	STONE WALL
	STONE WALL TO BE REMOVED
	UTILITY POLE
	VALVE
	CULVERT
	PAVED ROAD / DRIVEWAY



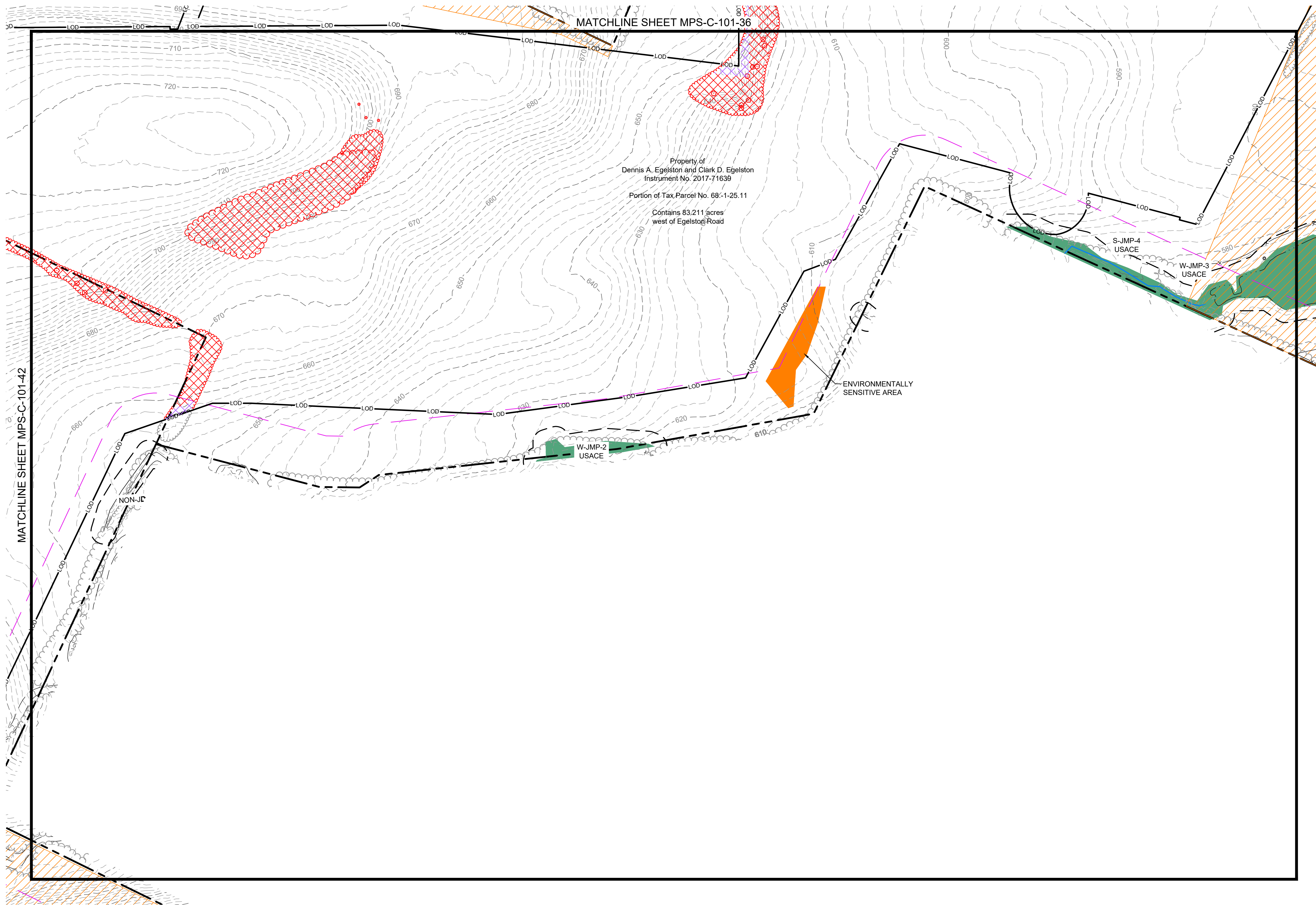
PRELIMINARY
NOT FOR CONSTRUCTION



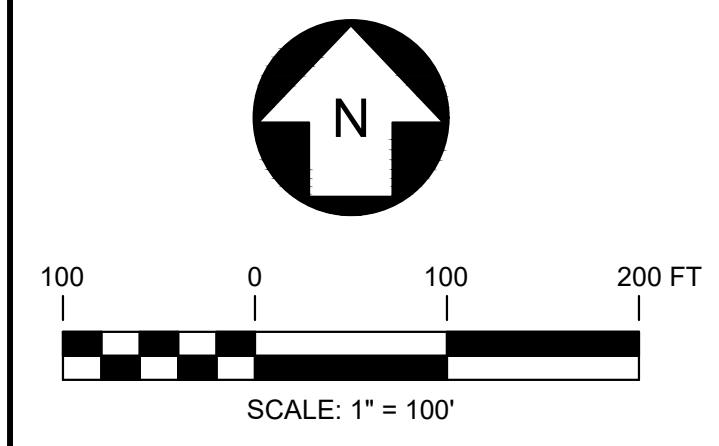
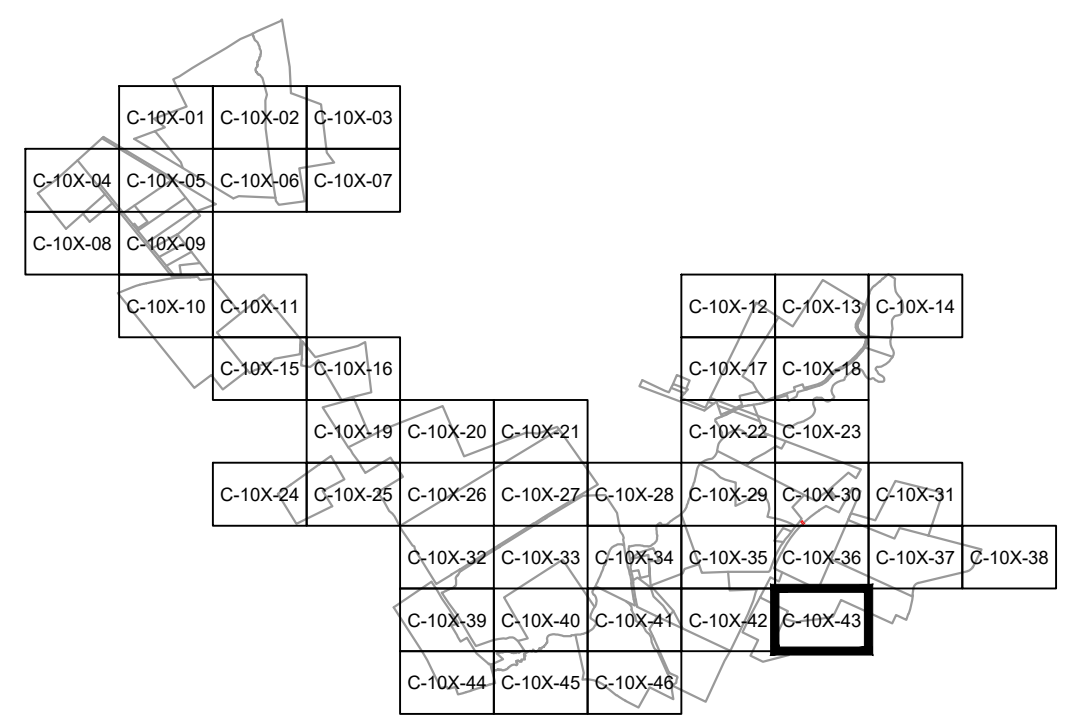
	249 Western Avenue Augusta, ME 04330		PROJECT NO: 443269			
	REV	DESCRIPTION	DATE	DES	CHK	APP
	-		-	-	-	-
	-		-	-	-	-
	-		-	-	-	-
A	ISSUED FOR 94-C		01/15/2024	CMW	PMM	PMM



CMW DESIGNED CMW DRAWN PMM CHECKED APPROVED	MILL POINT SOLAR I PROJECT CONNECTGEN MONTGOMERY COUNTY LLC EXISTING CONDITIONS, DEMOLITION AND REMOVALS PLAN	
GLEN	NEW YORK	
REVIEW 1 REVIEW 2	01/15/2024 DATE 1" = 100' SCALE	
	MPS-C-101-42	REV. A



LEGEND	
EXISTING	PROPOSED
	PROPERTY BOUNDARY
	94C SETBACK
	NATURAL RESOURCE BUFFER
	RESIDENCE BUFFER
	LIMIT OF DISTURBANCE
	OVERHEAD ELECTRIC
	CHAIN LINK FENCE
	CHAIN LINK FENCE TO BE REMOVED
	BARBED WIRE FENCE
	BARBED WIRE FENCE TO BE REMOVED
	GRAVEL ROAD
	MINOR CONTOUR
	MAJOR CONTOUR
	TREE LINE
	TREE LINE TO BE REMOVED
	SHRUB LINE
	SHRUB LINE TO BE REMOVED
	STREAM (USACE)
	STREAM (NYDEC)
	WETLAND (USACE)
	WETLAND (NYDEC)
	WETLAND (ISOLATED)
	SURFACE WATER (USACE)
	SURFACE WATER (NYDEC)
	PANEL EXCLUSION AREA
	CLEARING ONLY
	CLEARING AND GRUBBING
	BUILDING
	BUILDING TO BE REMOVED
	STONE WALL
	STONE WALL TO BE REMOVED
	UTILITY POLE
	VALVE
	CULVERT
	PAVED ROAD / DRIVEWAY



PRELIMINARY
NOT FOR CONSTRUCTION




REV	DESCRIPTION	DATE	DES	CHK	APP
-	-	-	-	-	-
-	-	-	-	-	-
-	-	-	-	-	-
A	ISSUED FOR 94-C	01/15/2024	CMW	PMM	PMM



249 Western Avenue
Augusta, ME 04330

PROJECT NO: 443269



CMW DESIGNED	
CMW DRAWN	
PMM CHECKED	
APPROVED	
REVIEW 1	01/15/2024
REVIEW 2	1/15/2024

MILL POINT SOLAR I PROJECT
CONNECTGEN MONTGOMERY COUNTY LLC
EXISTING CONDITIONS, DEMOLITION AND REMOVALS PLAN

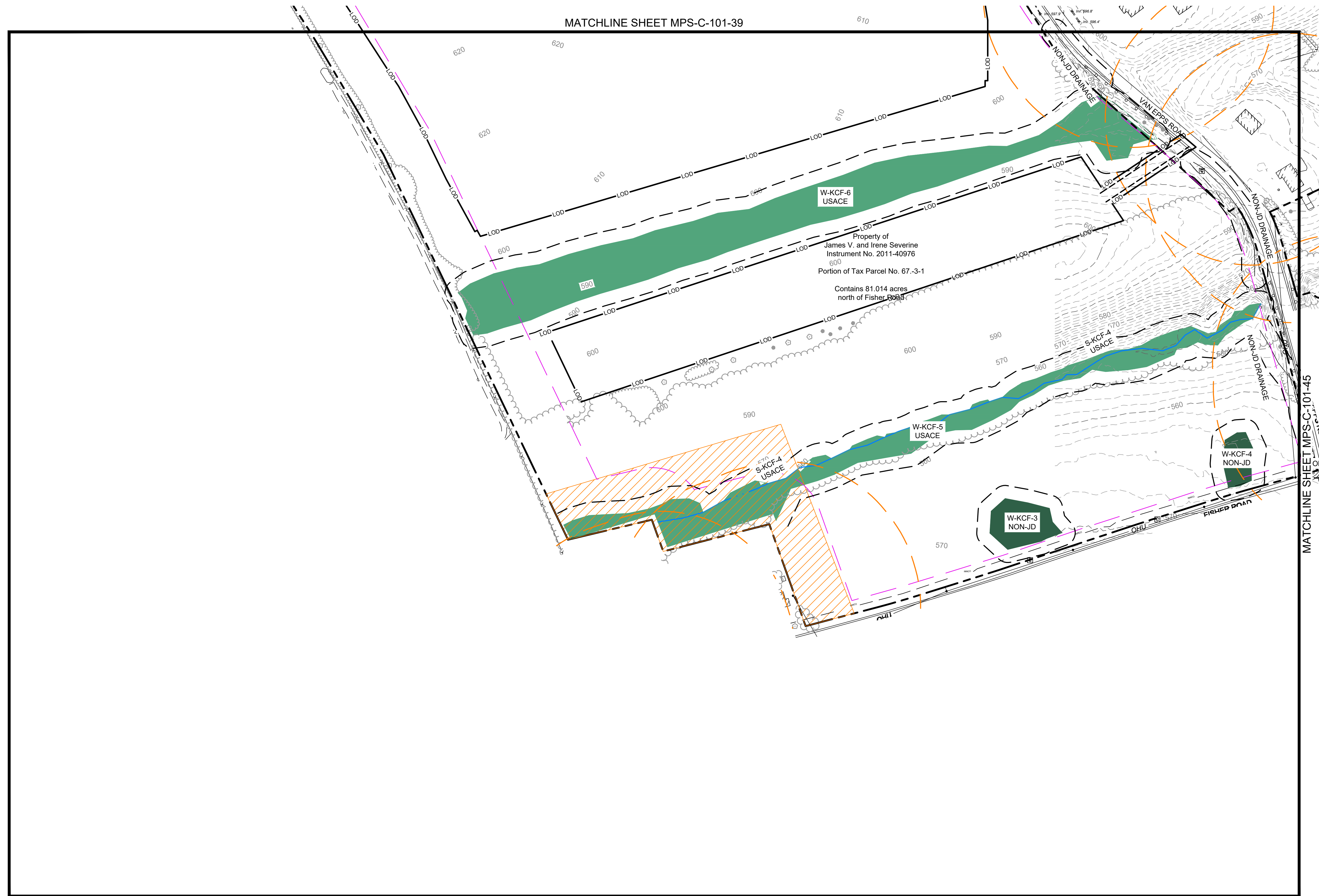
GLEN NEW YORK

DATE: 01/15/2024
SCALE: 1" = 100'

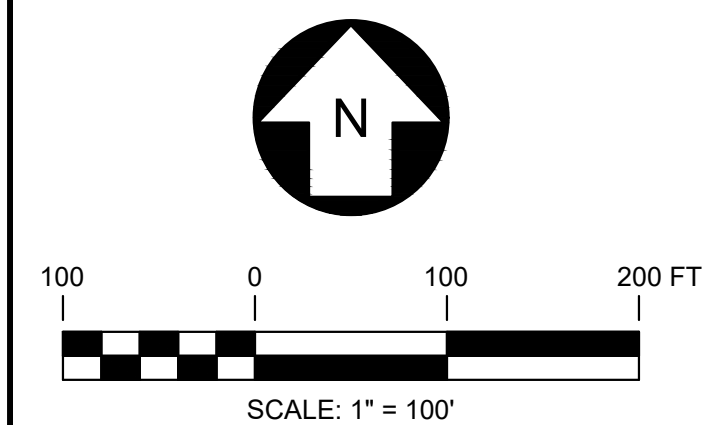
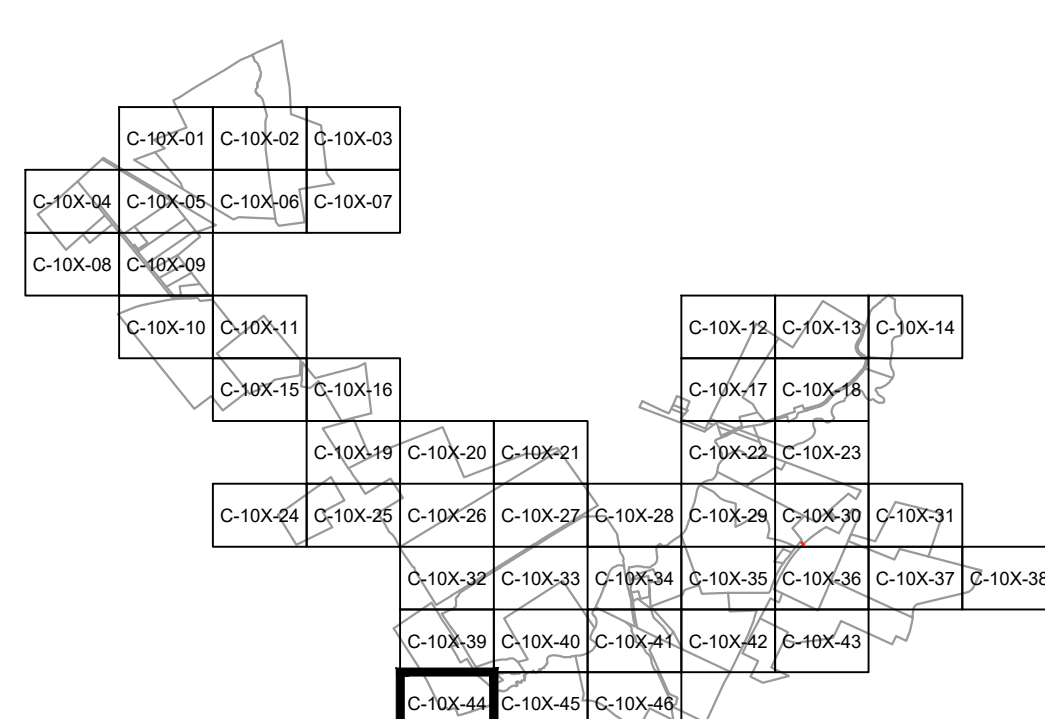
TRC

MPS-C-101-43

REV. A



LEGEND	
EXISTING	PROPOSED
	PROPERTY BOUNDARY
	94C SETBACK
	NATURAL RESOURCE BUFFER
	RESIDENCE BUFFER
	LIMIT OF DISTURBANCE
	LOD
	OVERHEAD ELECTRIC
	CHAIN LINK FENCE
	CHAIN LINK FENCE TO BE REMOVED
	BARBED WIRE FENCE
	BARBED WIRE FENCE TO BE REMOVED
	GRAVEL ROAD
	MINOR CONTOUR
	MAJOR CONTOUR
	TREE LINE
	TREE LINE TO BE REMOVED
	SHRUB LINE
	SHRUB LINE TO BE REMOVED
	STREAM (USACE)
	STREAM (NYDEC)
	WETLAND (USACE)
	WETLAND (NYDEC)
	WETLAND (ISOLATED)
	SURFACE WATER (USACE)
	SURFACE WATER (NYDEC)
	PANEL EXCLUSION AREA
	CLEARING ONLY
	CLEARING AND GRUBBING
	BUILDING
	BUILDING TO BE REMOVED
	STONE WALL
	STONE WALL TO BE REMOVED
	UTILITY POLE
	VALVE
	CULVERT
	PAVED ROAD / DRIVEWAY




PRELIMINARY
NOT FOR CONSTRUCTION



REV	DESCRIPTION	DATE	DES	CHK	APP
-	-	-	-	-	-
-	-	-	-	-	-
-	-	-	-	-	-
A	ISSUED FOR 94-C	01/15/2024	CMW	PMM	PMM

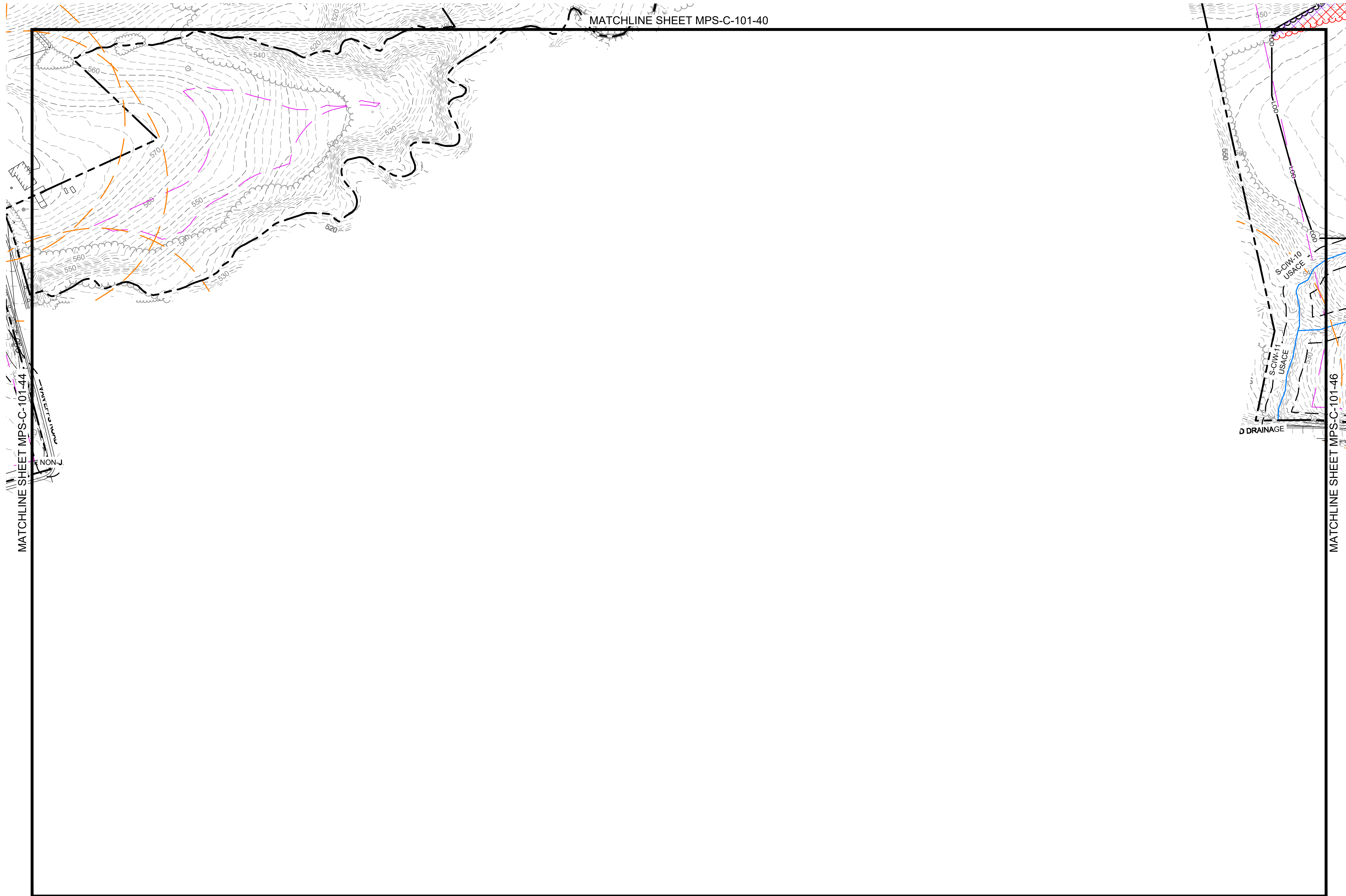
TRC 249 Western Avenue
Augusta, ME 04330

PROJECT NO: 443269

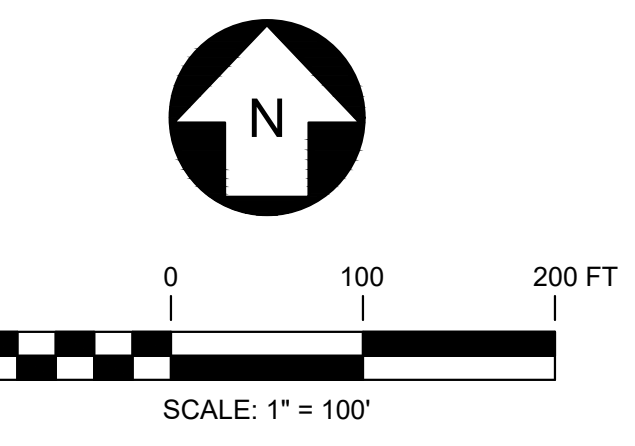
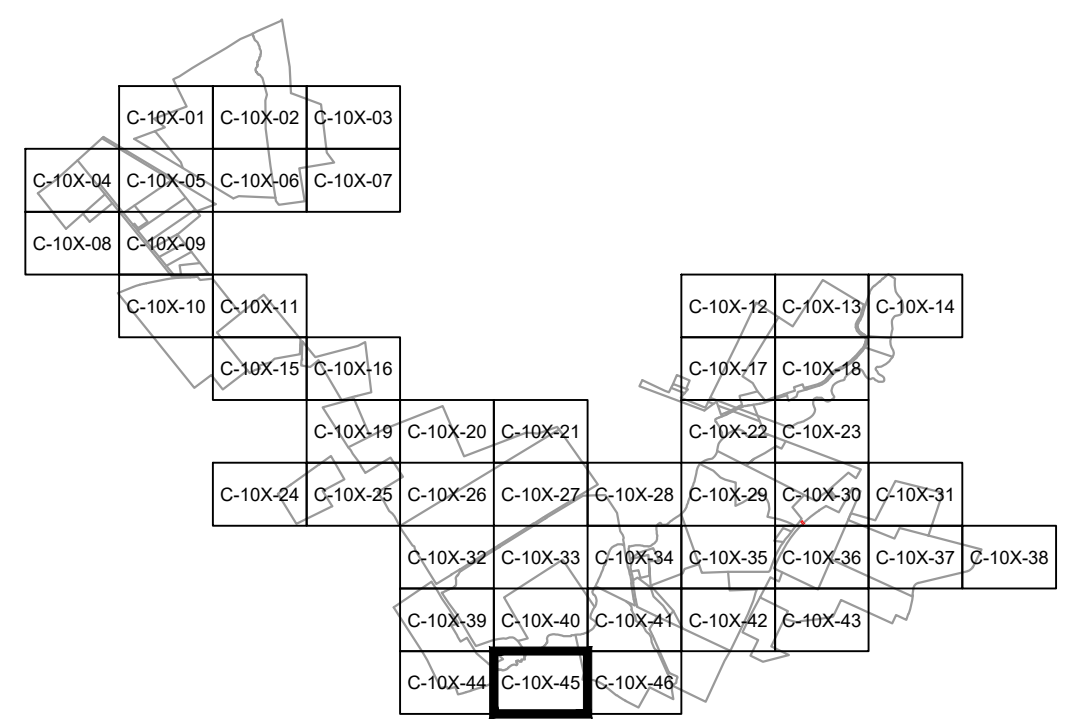


CMW DESIGNED	MILL POINT SOLAR I PROJECT CONNECTGEN MONTGOMERY COUNTY LLC EXISTING CONDITIONS, DEMOLITION AND REMOVALS PLAN GLEN NEW YORK			
CMW DRAWN				
PMM CHECKED				
PMM APPROVED				
APPROVED				
REVIEW 1	01/15/2024 DATE		MPS-C-101-44	REV.
REVIEW 2	1" = 100' SCALE			A

MATCHLINE SHEET MPS-C-101-40



LEGEND	
EXISTING	PROPOSED
	PROPERTY BOUNDARY
	94C SETBACK
	NATURAL RESOURCE BUFFER
	RESIDENCE BUFFER
	LIMIT OF DISTURBANCE
	OVERHEAD ELECTRIC
	CHAIN LINK FENCE
	CHAIN LINK FENCE TO BE REMOVED
	BARBED WIRE FENCE
	BARBED WIRE FENCE TO BE REMOVED
	GRAVEL ROAD
	MINOR CONTOUR
	MAJOR CONTOUR
	TREE LINE
	TREE LINE TO BE REMOVED
	SHRUB LINE
	SHRUB LINE TO BE REMOVED
	STREAM (USACE)
	STREAM (NYDEC)
	WETLAND (USACE)
	WETLAND (NYDEC)
	WETLAND (ISOLATED)
	SURFACE WATER (USACE)
	SURFACE WATER (NYDEC)
	PANEL EXCLUSION AREA
	CLEARING ONLY
	CLEARING AND GRUBBING
	BUILDING
	BUILDING TO BE REMOVED
	STONE WALL
	STONE WALL TO BE REMOVED
	UTILITY POLE
	VALVE
	CULVERT
	PAVED ROAD / DRIVEWAY



PRELIMINARY
NOT FOR CONSTRUCTION




REV	DESCRIPTION	DATE	DES	CHK	APP
-	-	-	-	-	-
-	-	-	-	-	-
-	-	-	-	-	-
A	ISSUED FOR 94-C	01/15/2024	CMW	PMM	PMM



249 Western Avenue
Augusta, ME 04330

PROJECT NO: 443269

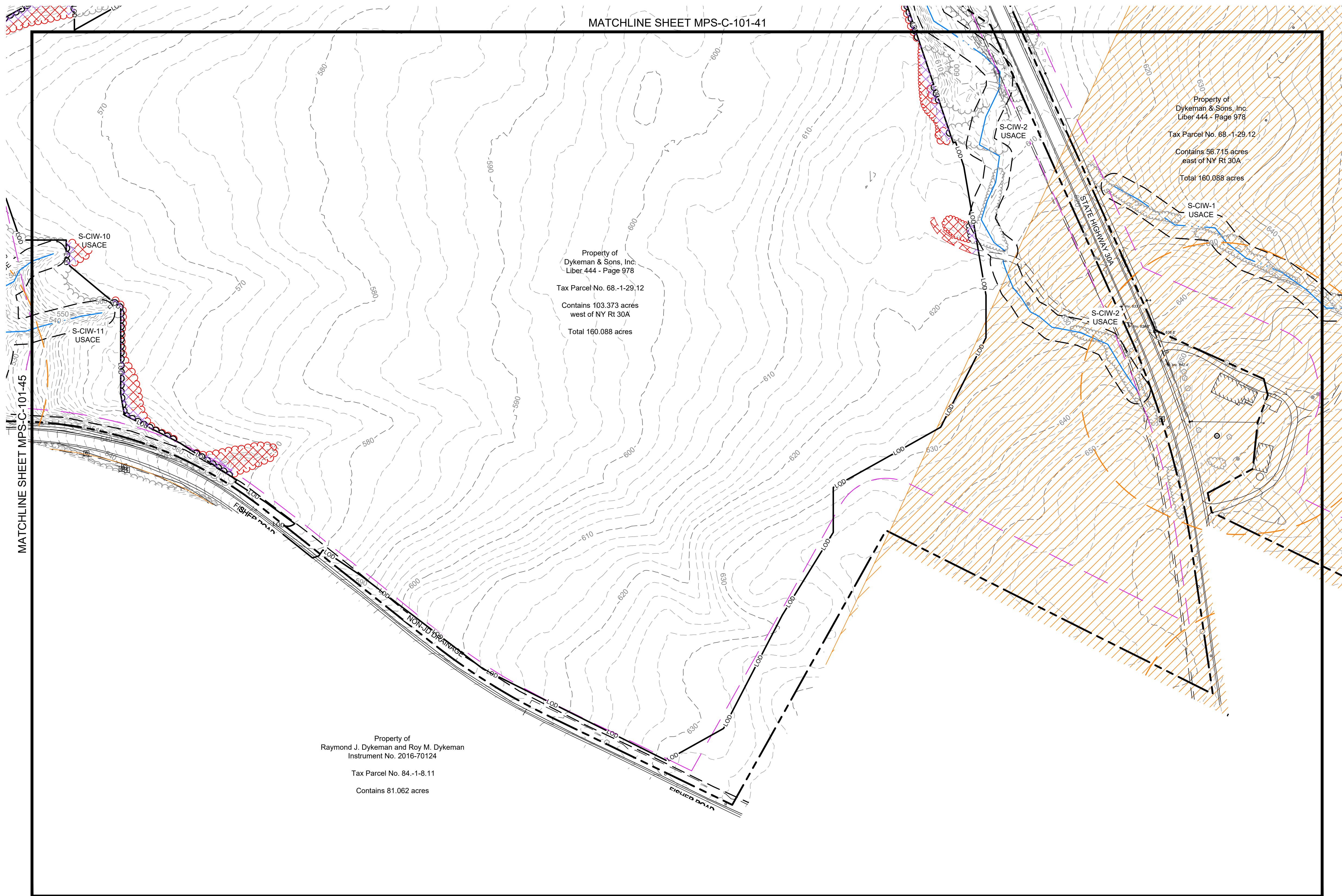


CMW DESIGNED
CMW DRAWN
PMM CHECKED
- APPROVED
REVIEW 1
REVIEW 2

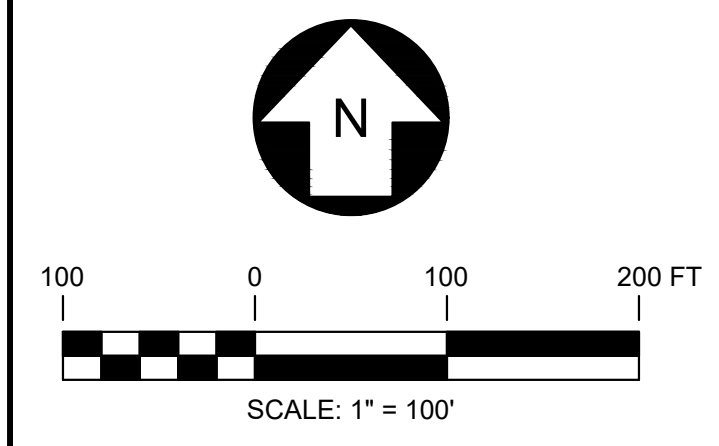
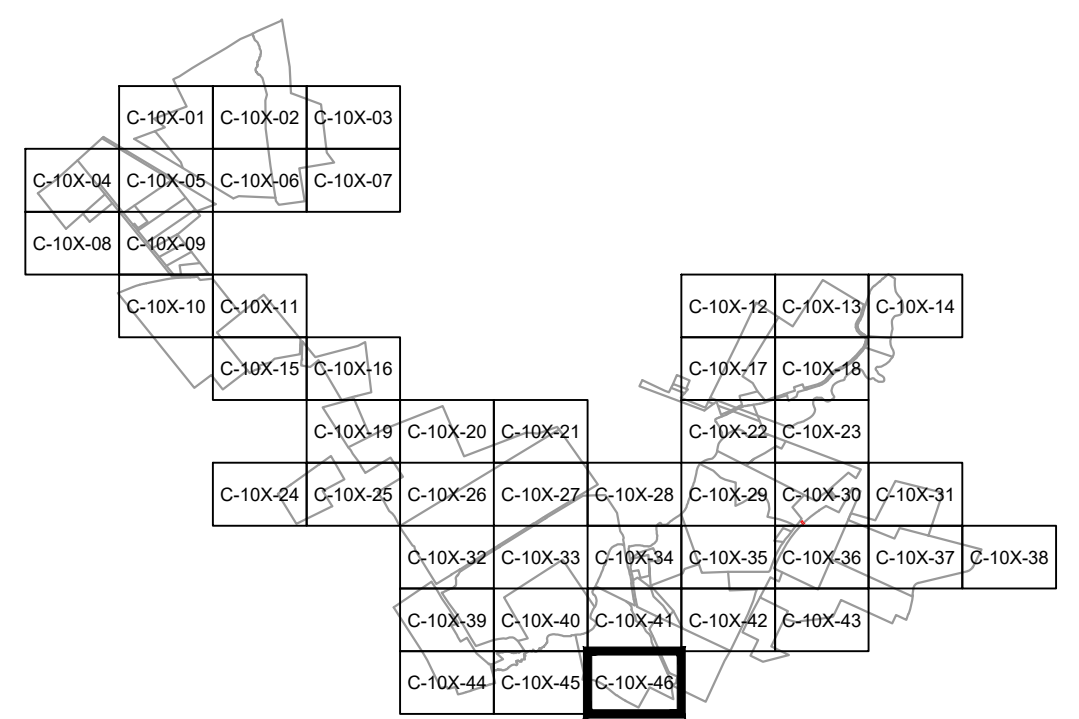
MILL POINT SOLAR I PROJECT	
CONNECTGEN MONTGOMERY COUNTY LLC	
EXISTING CONDITIONS, DEMOLITION AND REMOVALS PLAN	
GLEN	NEW YORK
01/15/2024 DATE	MPS-C-101-45
1" = 100' SCALE	REV. A



MATCHLINE SHEET MPS-C-101-41



EXISTING	LEGEND	PROPOSED
---	PROPERTY BOUNDARY	---
---	94C SETBACK	---
---	NATURAL RESOURCE BUFFER	---
---	RESIDENCE BUFFER	---
---	LIMIT OF DISTURBANCE	---
---	OVERHEAD ELECTRIC	---
---	CHAIN LINK FENCE	---
---	CHAIN LINK FENCE TO BE REMOVED	---
---	BARBED WIRE FENCE	---
---	BARBED WIRE FENCE TO BE REMOVED	---
---	GRAVEL ROAD	---
---	MINOR CONTOUR	---
---	MAJOR CONTOUR	---
---	TREE LINE	---
---	TREE LINE TO BE REMOVED	---
---	SHRUB LINE	---
---	SHRUB LINE TO BE REMOVED	---
---	STREAM (USACE)	---
---	STREAM (NYDEC)	---
---	WETLAND (USACE)	---
---	WETLAND (NYDEC)	---
---	WETLAND (ISOLATED)	---
---	SURFACE WATER (USACE)	---
---	SURFACE WATER (NYDEC)	---
---	PANEL EXCLUSION AREA	---
---	CLEARING ONLY	---
---	CLEARING AND GRUBBING	---
---	BUILDING	---
---	BUILDING TO BE REMOVED	---
---	STONE WALL	---
---	STONE WALL TO BE REMOVED	---
---	UTILITY POLE	---
---	VALVE	---
---	CULVERT	---
---	PAVED ROAD / DRIVEWAY	---



PRELIMINARY
NOT FOR CONSTRUCTION




REV	DESCRIPTION	DATE	DES	CHK	APP
-	-	-	-	-	-
-	-	-	-	-	-
-	-	-	-	-	-
A	ISSUED FOR 94-C	01/15/2024	CMW	PMM	PMM



249 Western Avenue
Augusta, ME 04330

PROJECT NO: 443269



CMW DESIGNED	
CMW DRAWN	
PMM CHECKED	
APPROVED	
REVIEW 1	01/15/2024
REVIEW 2	1" = 100' SCALE

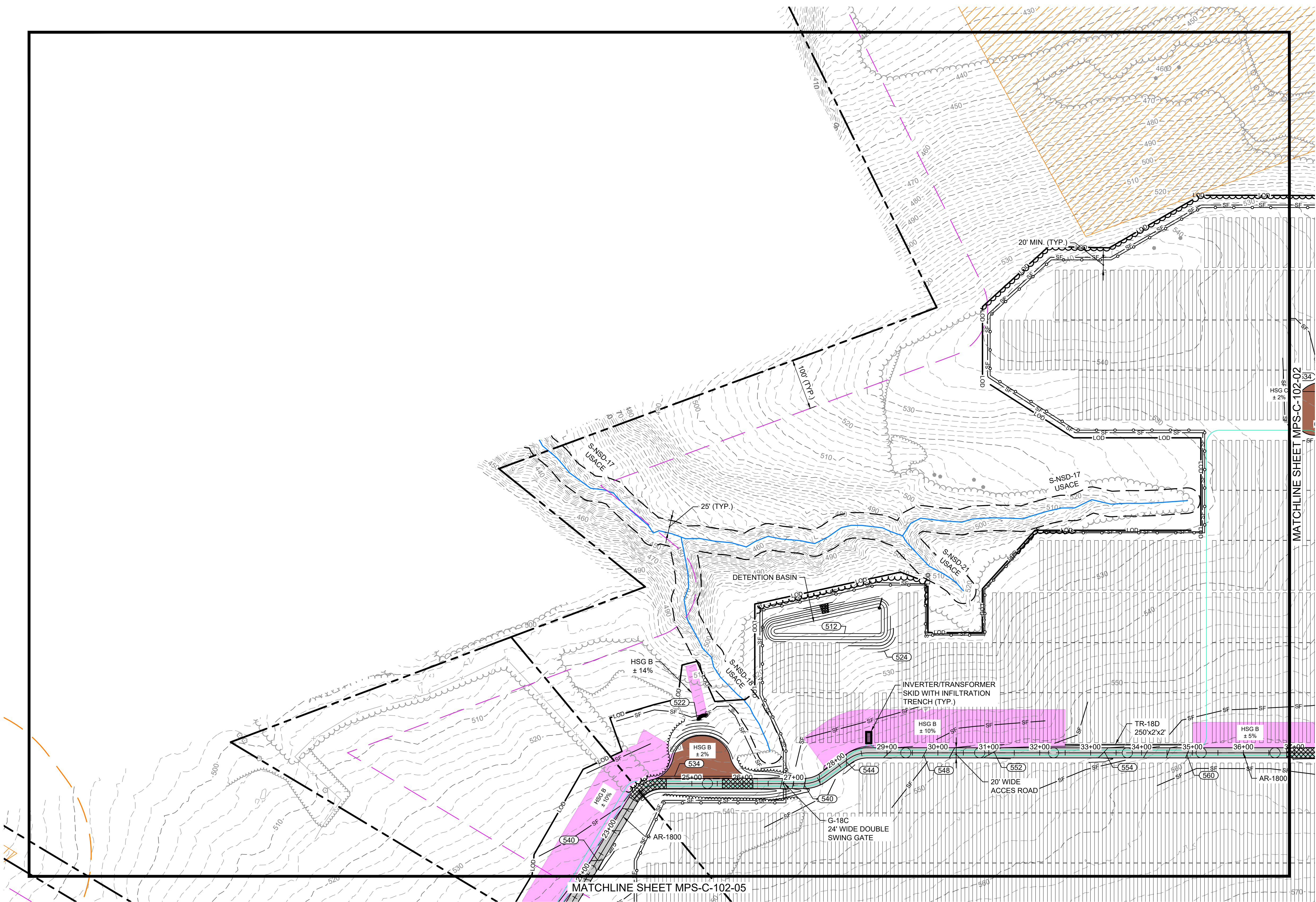
MILL POINT SOLAR I PROJECT
CONNECTGEN MONTGOMERY COUNTY LLC
EXISTING CONDITIONS, DEMOLITION AND REMOVALS PLAN

GLEN NEW YORK

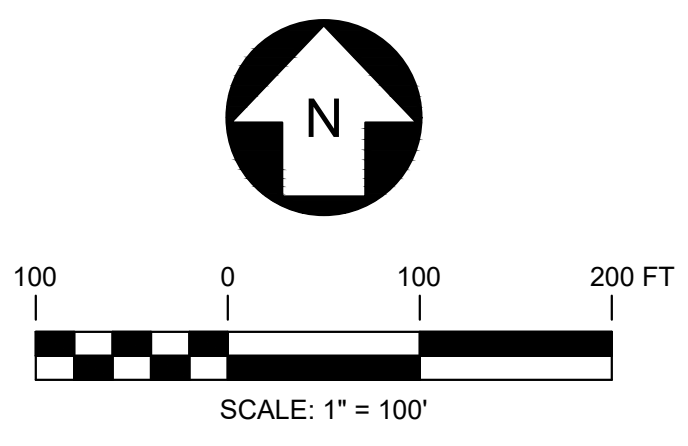
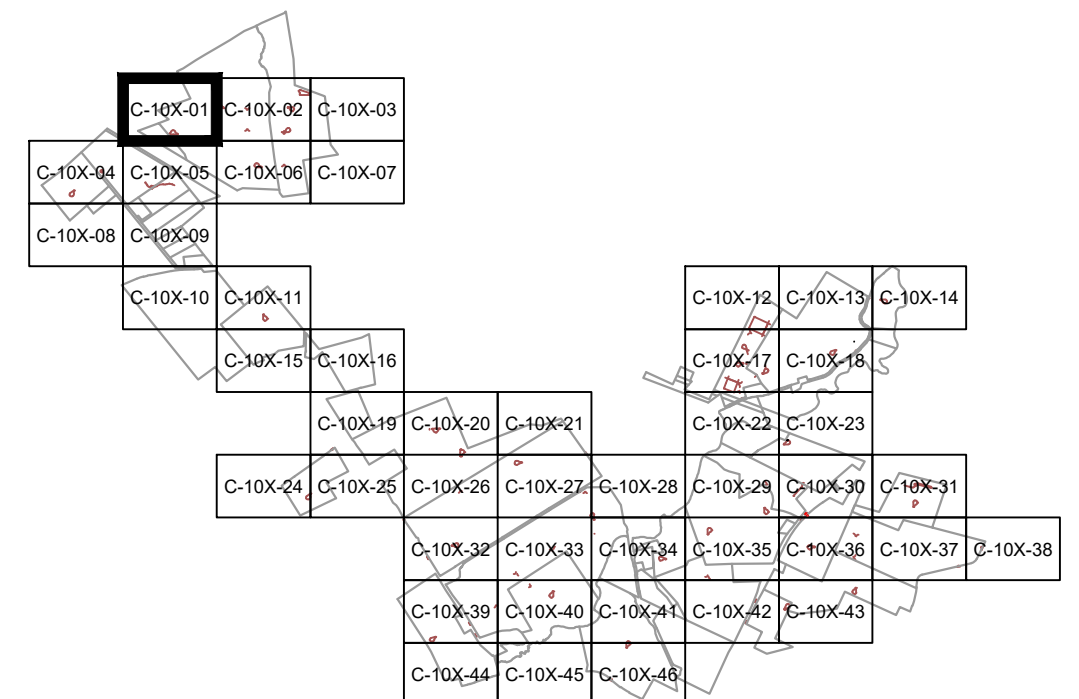
01/15/2024 DATE
1" = 100' SCALE

MPS-C-101-46

REV. A



EXISTING		LEGEND		PROPOSED	
	PROPERTY BOUNDARY		94C SETBACK		NATURAL RESOURCE BUFFER
	RESIDENCE BUFFER		LIMIT OF DISTURBANCE		SILT FENCE
	OVERHEAD UTILITY		CHAIN LINK FENCE		SECURITY FENCE
	BASELINE		GRAVEL ROAD		STABILIZED ACCESS ROAD
	PERVIOUS ACCESS ROAD		STABILIZED CONSTRUCTION ENTRANCE		VEGETATED FILTER STRIP
	REVEGETATED AREA		PV ARRAY		INVERTER / TRANSFORMER SKID
	MEDIUM VOLTAGE ROUTE		MINOR CONTOUR		MAJOR CONTOUR
	TREE LINE		SHRUB LINE		STREAM (USACE)
	STREAM (NYDEC)		NON-JD DRAINAGE		WETLAND (USACE)
	WETLAND (NYDEC)		WETLAND (ISOLATED)		SURFACE WATER (USACE)
	SURFACE WATER (NYDEC)		PANEL EXCLUSION AREA		LAYDOWN AREA
	BUILDING		STONE WALL		UTILITY POLE
	CULVERT		PAVED ROAD		DRIVEWAY
	LEVEL SPREADER		FLOW DIFFUSER		EMERGENCY SPILLWAY
	OUTLET CONTROL STRUCTURE		BORE PIT LOCATION		DIVERSION BERM
	INFILTRATION BASIN				



PRELIMINARY
NOT FOR CONSTRUCTION

REV	DESCRIPTION	DATE	DES	CHK	APP
-	-	-	-	-	-
-	-	-	-	-	-
A	ISSUED FOR 94-C	01/15/2024	CMW	PMM	PMM

TRC 249 Western Avenue
Augusta, ME 04330

PROJECT NO: 443269

STATE OF NEW YORK
PATRICK W. MARVIN
100151
REGISTERED PROFESSIONAL ENGINEER
1/15/2024

MILL POINT SOLAR I PROJECT
CONNECTGEN MONTGOMERY COUNTY LLC
SITE AND GRADING PLAN

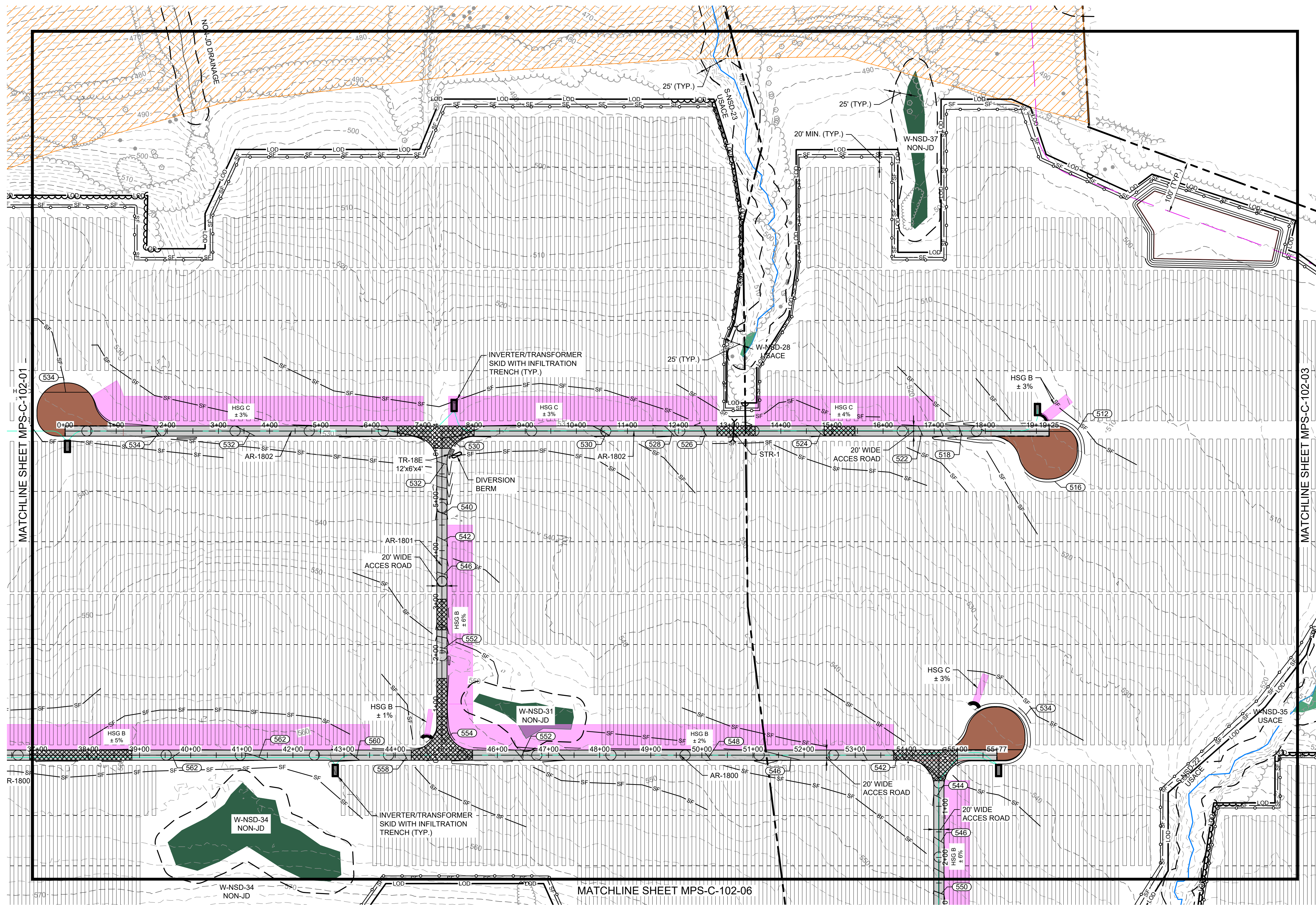
GLEN NEW YORK

01/15/2024
DATE
1" = 100'
SCALE

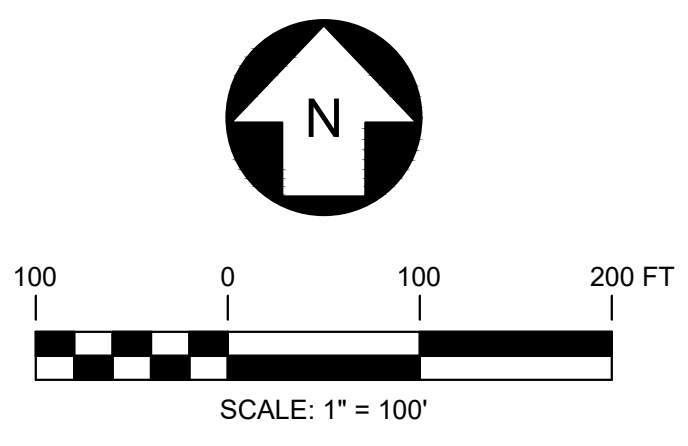
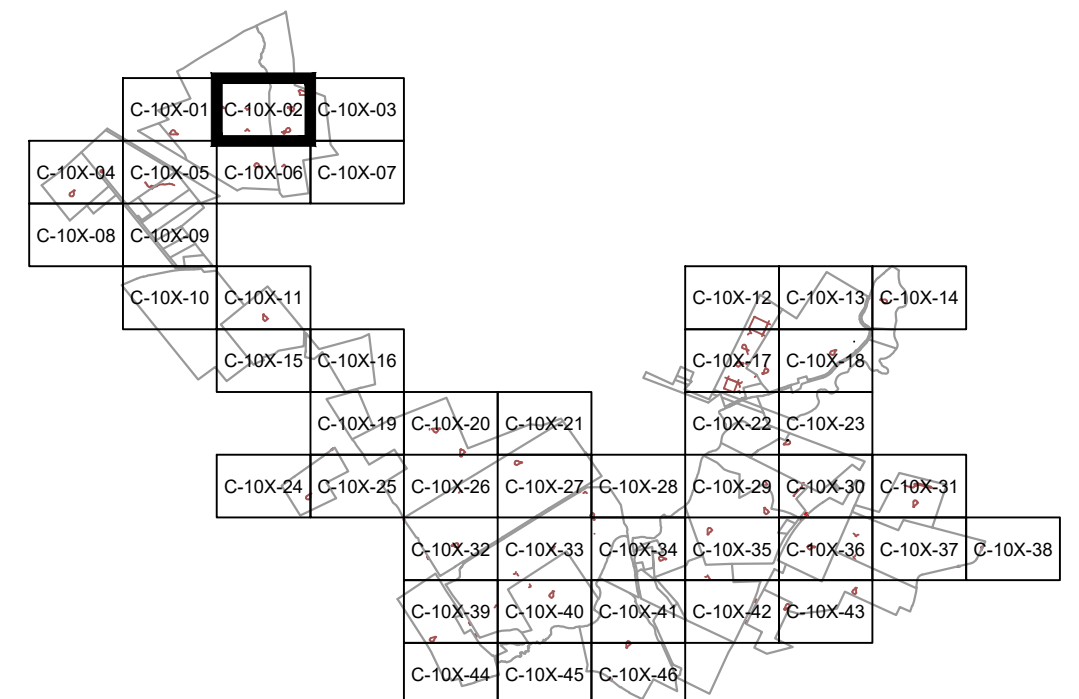
TRC

MPS-C-102-01

REV. A



LEGEND	
EXISTING	PROPOSED
—	PROPERTY BOUNDARY
—	94C SETBACK
—	NATURAL RESOURCE BUFFER
—	RESIDENCE BUFFER
—	LIMIT OF DISTURBANCE
—	SILT FENCE
—	OVERHEAD UTILITY
—	CHAIN LINK FENCE
—	SECURITY FENCE
—	BASELINE
—	GRAVEL ROAD
—	STABILIZED ACCESS ROAD
—	PERVIOUS ACCESS ROAD
—	STABILIZED CONSTRUCTION ENTRANCE
—	VEGETATED FILTER STRIP
—	REVEGETATED AREA
—	PV ARRAY
—	INVERTER / TRANSFORMER SKID
—	MEDIUM VOLTAGE ROUTE
—	MINOR CONTOUR
—	MAJOR CONTOUR
—	TREE LINE
—	SHRUB LINE
—	STREAM (USACE)
—	STREAM (NYDEC)
—	NON-JD DRAINAGE
—	WETLAND (USACE)
—	WETLAND (NYDEC)
—	WETLAND (ISOLATED)
—	SURFACE WATER (USACE)
—	SURFACE WATER (NYDEC)
—	PANEL EXCLUSION AREA
—	LAYDOWN AREA
—	BUILDING
—	STONE WALL
—	UTILITY POLE
—	CULVERT
—	PAVED ROAD
—	DRIVEWAY
—	LEVEL SPREADER
—	FLOW DIFFUSER
—	EMERGENCY SPILLWAY
—	OUTLET CONTROL STRUCTURE
—	BORE PIT LOCATION
—	DIVERSION BERM
—	INFILTRATION BASIN




PRELIMINARY
NOT FOR CONSTRUCTION



249 Western Avenue
Augusta, ME 04330

PROJECT NO: 443269



CMW DESIGNED	CMW DRAWN	PMM CHECKED	APPROVED
REVIEW 1	REVIEW 2		

MILL POINT SOLAR I PROJECT
CONNECTGEN MONTGOMERY COUNTY LLC
SITE AND GRADING PLAN

GLEN NEW YORK


01/15/2024
DATE
1" = 100'
SCALE

TRC

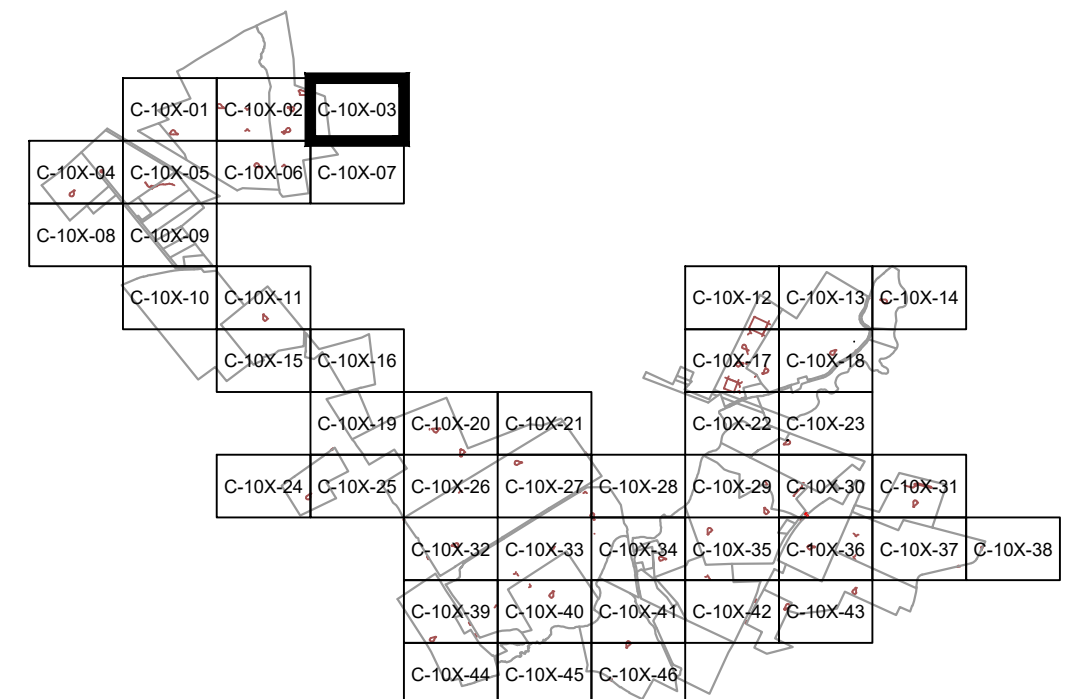
MPS-C-102-02

REV. A

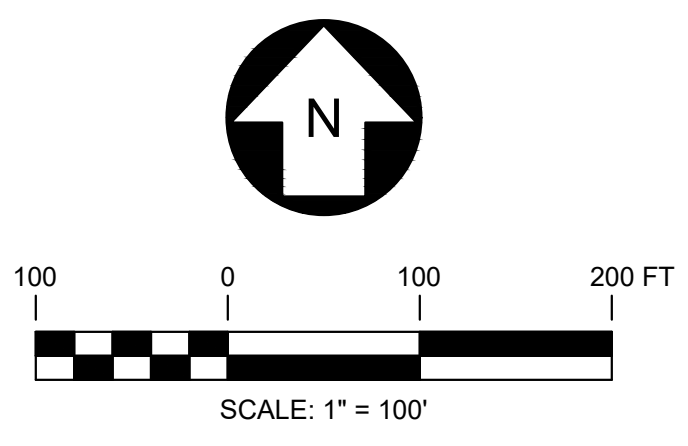
REV	DESCRIPTION	DATE	DES	CHK	APP
A	ISSUED FOR 94-C	01/15/2024	CMW	PMM	PMM



LEGEND	
EXISTING	PROPOSED
—	PROPERTY BOUNDARY
—	94C SETBACK
—	NATURAL RESOURCE BUFFER
—	RESIDENCE BUFFER
—	LIMIT OF DISTURBANCE
—	SILT FENCE
—	OVERHEAD UTILITY
—	CHAIN LINK FENCE
—	SECURITY FENCE
—	BASELINE
—	GRAVEL ROAD
—	STABILIZED ACCESS ROAD
—	PERVIOUS ACCESS ROAD
—	STABILIZED CONSTRUCTION ENTRANCE
—	VEGETATED FILTER STRIP
—	REVEGETATED AREA
—	PV ARRAY
—	INVERTER / TRANSFORMER SKID
—	MEDIUM VOLTAGE ROUTE
—	MINOR CONTOUR
—	MAJOR CONTOUR
—	TREE LINE
—	SHRUB LINE
—	STREAM (USACE)
—	STREAM (NYDEC)
—	NON-JD DRAINAGE
—	WETLAND (USACE)
—	WETLAND (NYDEC)
—	WETLAND (ISOLATED)
—	SURFACE WATER (USACE)
—	SURFACE WATER (NYDEC)
—	PANEL EXCLUSION AREA
—	LAYDOWN AREA
—	BUILDING
—	STONE WALL
—	UTILITY POLE
—	CULVERT
—	PAVED ROAD
—	DRIVEWAY
—	LEVEL SPREADER
—	FLOW DIFFUSER
—	EMERGENCY SPILLWAY
—	OUTLET CONTROL STRUCTURE
—	BORE PIT LOCATION
—	DIVERSION BERM
—	INFILTRATION BASIN




MATCHLINE SHEET MPS-C-102-07



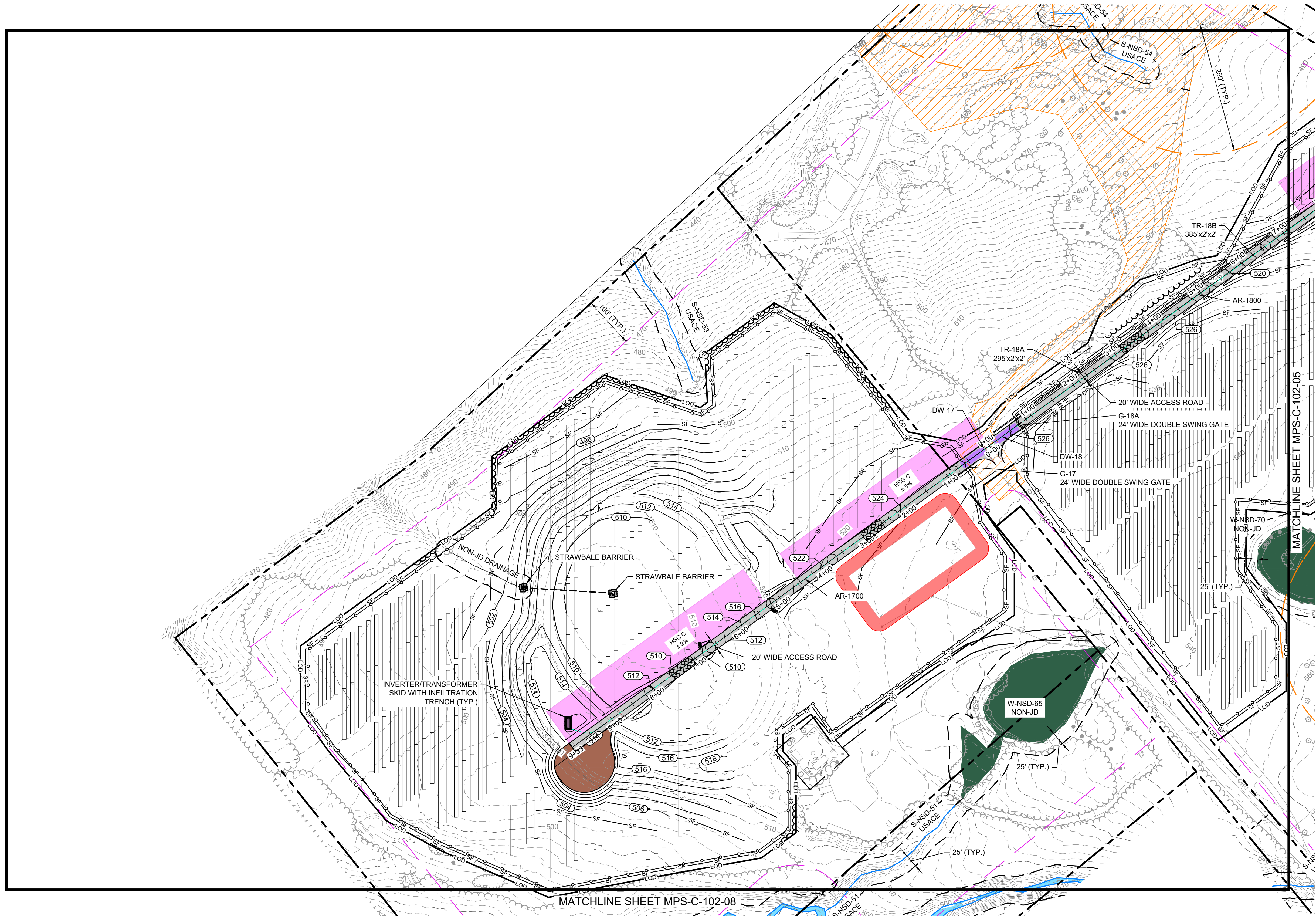
PRELIMINARY
NOT FOR CONSTRUCTION



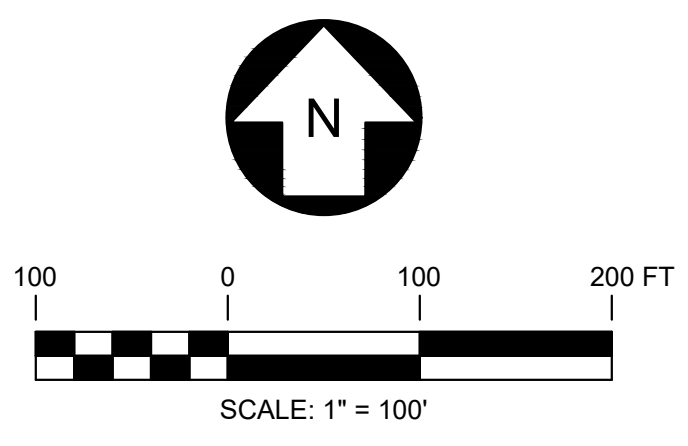
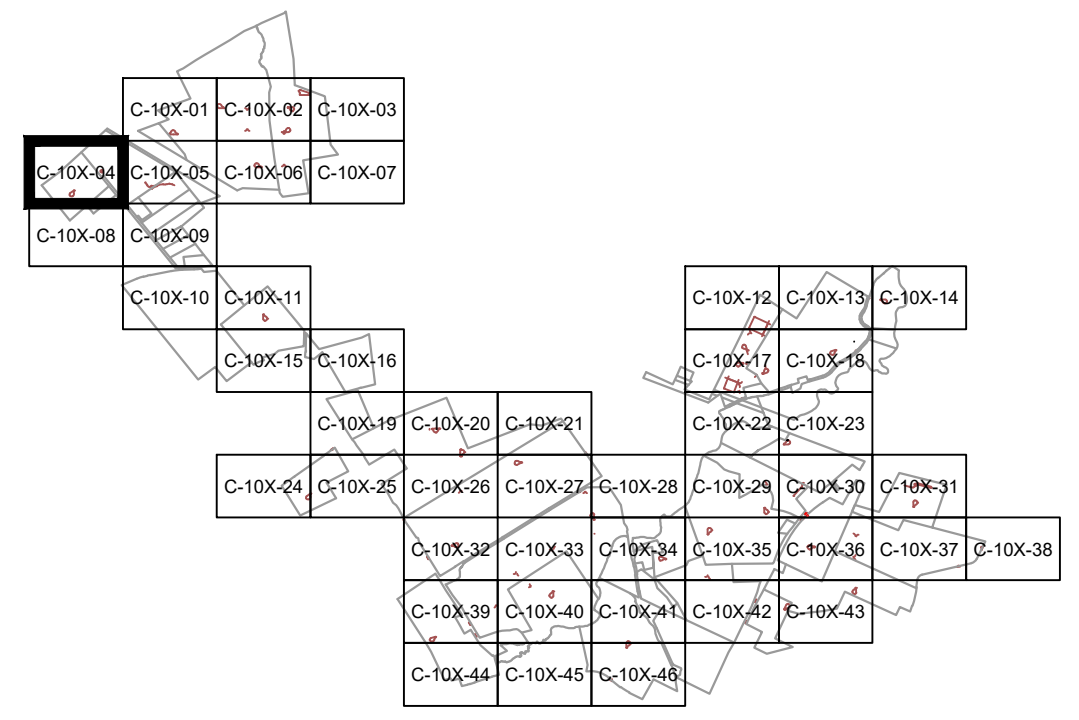
		249 Western Avenue Augusta, ME 04330		PROJECT NO: 443269		
REV	DESCRIPTION	DATE	DES	CHK	APP	
-	-	-	-	-	-	-
-	-	-	-	-	-	-
-	-	-	-	-	-	-
A	ISSUED FOR 94-C	01/15/2024	CMW	PMM	PMM	



CMW DESIGNED CMW DRAWN PMM CHECKED APPROVED	MILL POINT SOLAR I PROJECT CONNECTGEN MONTGOMERY COUNTY LLC SITE AND GRADING PLAN		GLEN	NEW YORK
REVIEW 1 REVIEW 2	01/15/2024 DATE 1" = 100' SCALE		MPS-C-102-03	REV. A



LEGEND	
EXISTING	PROPOSED
---	PROPERTY BOUNDARY
---	94C SETBACK
---	NATURAL RESOURCE BUFFER
---	RESIDENCE BUFFER
---	LIMIT OF DISTURBANCE
---	SILT FENCE
---	OVERHEAD UTILITY
---	CHAIN LINK FENCE
---	SECURITY FENCE
---	BASELINE
---	GRAVEL ROAD
---	STABILIZED ACCESS ROAD
---	PERVIOUS ACCESS ROAD
---	STABILIZED CONSTRUCTION ENTRANCE
---	VEGETATED FILTER STRIP
---	REVEGETATED AREA
---	PV ARRAY
---	INVERTER / TRANSFORMER SKID
---	MEDIUM VOLTAGE ROUTE
---	MINOR CONTOUR
---	MAJOR CONTOUR
---	TREE LINE
---	SHRUB LINE
---	STREAM (USACE)
---	STREAM (NYDEC)
---	NON-JD DRAINAGE
---	WETLAND (USACE)
---	WETLAND (NYDEC)
---	WETLAND (ISOLATED)
---	SURFACE WATER (USACE)
---	SURFACE WATER (NYDEC)
---	PANEL EXCLUSION AREA
---	LAYDOWN AREA
---	BUILDING
---	STONE WALL
---	UTILITY POLE
---	CULVERT
---	PAVED ROAD
---	DRIVEWAY
---	LEVEL SPREADER
---	FLOW DIFFUSER
---	EMERGENCY SPILLWAY
---	OUTLET CONTROL STRUCTURE
---	BORE PIT LOCATION
---	DIVERSION BERM
---	INFILTRATION BASIN



PRELIMINARY
NOT FOR CONSTRUCTION




REV	DESCRIPTION	DATE	DES	CHK	APP
-	-	-	-	-	-
-	-	-	-	-	-
-	-	-	-	-	-
A	ISSUED FOR 94-C	01/15/2024	CMW	PMM	PMM



249 Western Avenue
Augusta, ME 04330

PROJECT NO: 443269



CMW DESIGNED	APPROVED
CMW DRAWN	REVIEW 1
PMM CHECKED	REVIEW 2

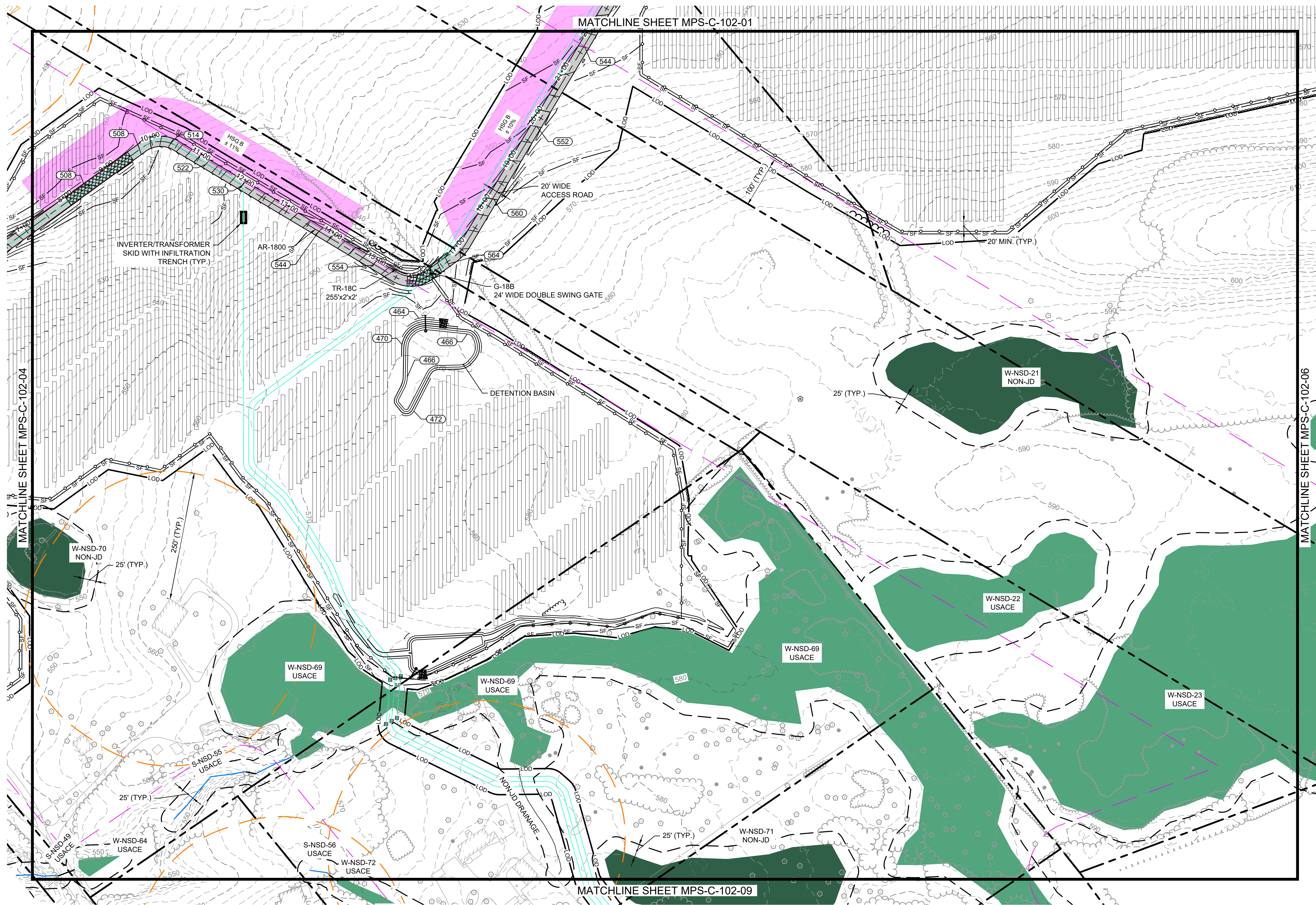
MILL POINT SOLAR I PROJECT
CONNECTGEN MONTGOMERY COUNTY LLC
SITE AND GRADING PLAN

GLEN NEW YORK

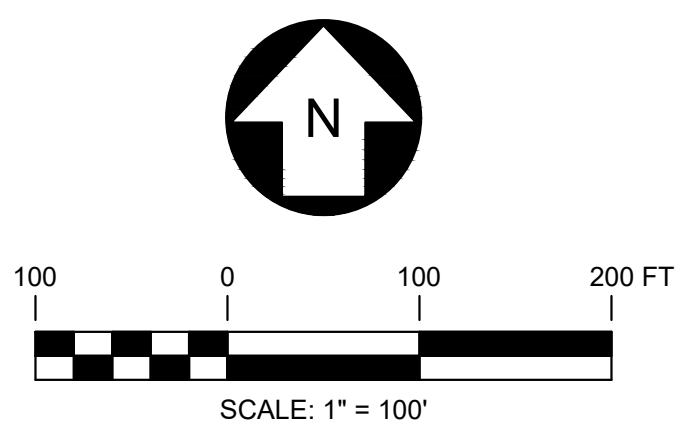
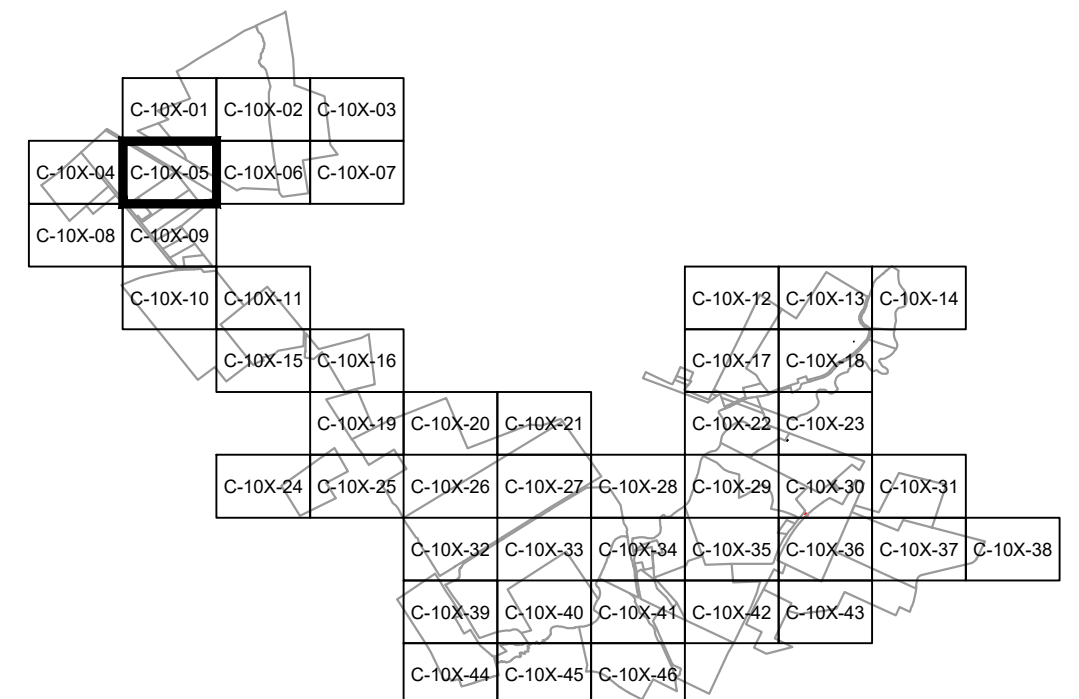
01/15/2024
DATE
1" = 100'
SCALE

MPS-C-102-04

REV. A



LEGEND	
EXISTING	PROPOSED
	PROPERTY BOUNDARY
	94C SETBACK
	NATURAL RESOURCE BUFFER
	RESIDENCE BUFFER
	LIMIT OF DISTURBANCE
	SILT FENCE
	OVERHEAD UTILITY
	CHAIN LINK FENCE
	SECURITY FENCE
	BASELINE
	GRAVEL ROAD
	STABILIZED ACCESS ROAD
	PERVIOUS ACCESS ROAD
	STABILIZED CONSTRUCTION ENTRANCE
	VEGETATED FILTER STRIP
	REVEGETATED AREA
	PV ARRAY
	INVERTER / TRANSFORMER SKID
	MEDIUM VOLTAGE ROUTE
	MINOR CONTOUR
	MAJOR CONTOUR
	TREE LINE
	SHRUB LINE
	STREAM (USACE)
	STREAM (NYDEC)
	NON-JD DRAINAGE
	WETLAND (USACE)
	WETLAND (NYDEC)
	WETLAND (ISOLATED)
	SURFACE WATER (USACE)
	SURFACE WATER (NYDEC)
	PANEL EXCLUSION AREA
	LAYDOWN AREA
	BUILDING
	STONE WALL
	UTILITY POLE
	CULVERT
	PAVED ROAD
	DRIVEWAY
	LEVEL SPREADER
	FLOW DIFFUSER
	EMERGENCY SPILLWAY
	OUTLET CONTROL STRUCTURE
	BORE PIT LOCATION
	DIVERSION BERM
	INFILTRATION BASIN




PRELIMINARY
NOT FOR CONSTRUCTION



249 Western Avenue
Augusta, ME 04330

PROJECT NO: 443269



CMW DESIGNED	
CMW DRAWN	
PMM CHECKED	
APPROVED	
REVIEW 1	
REVIEW 2	

MILL POINT SOLAR I PROJECT
CONNECTGEN MONTGOMERY COUNTY LLC
SITE AND GRADING PLAN

GLEN NEW YORK

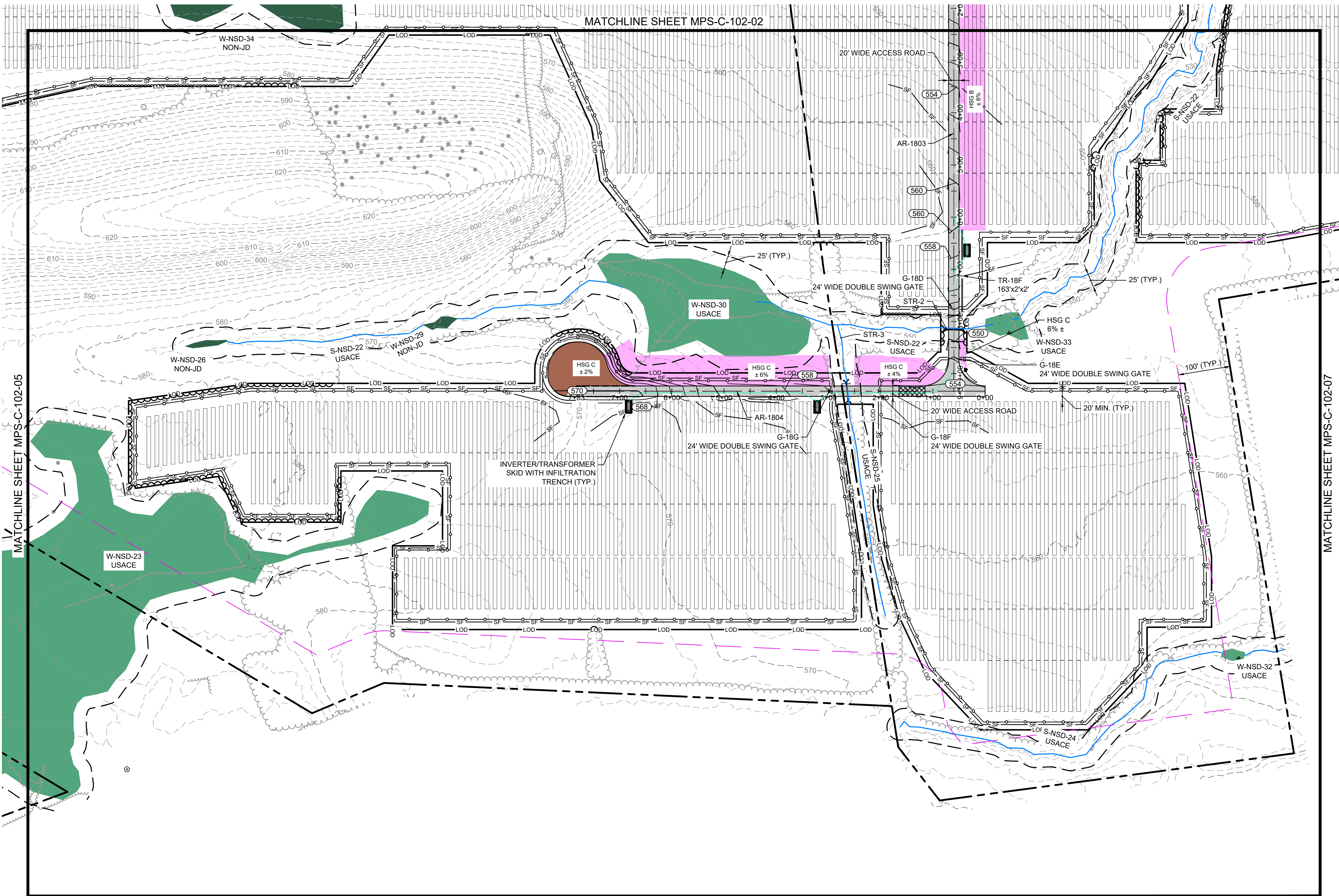
01/15/2024
DATE
1" = 100'
SCALE

TRC

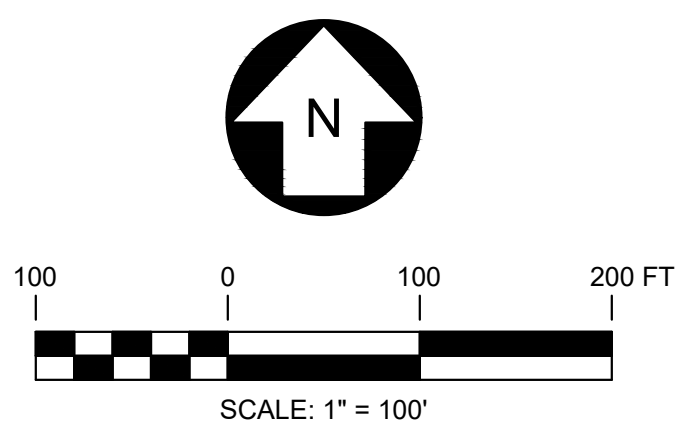
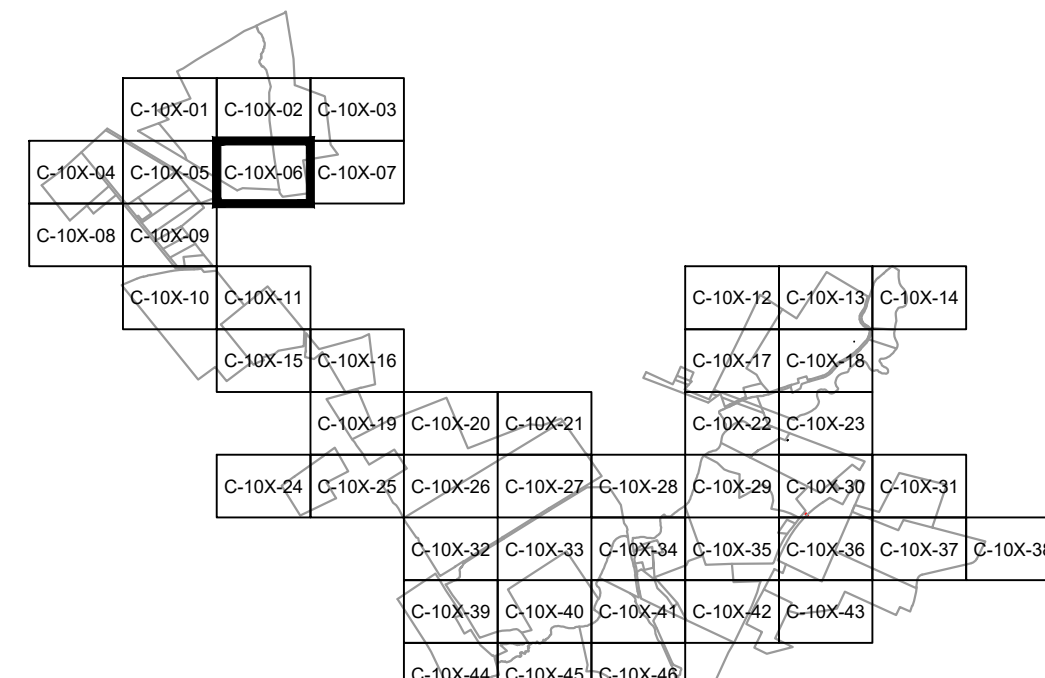
MPS-C-102-05

REV. A

REV	DESCRIPTION	DATE	DES	CHK	APP
-					
-					
-					
A	ISSUED FOR 94-C	01/15/2024	CMW	PMM	PMM



LEGEND	
EXISTING	PROPOSED
	PROPERTY BOUNDARY
	94C SETBACK
	NATURAL RESOURCE BUFFER
	RESIDENCE BUFFER
	LIMIT OF DISTURBANCE
	SILT FENCE
	OVERHEAD UTILITY
	CHAIN LINK FENCE
	SECURITY FENCE
	BASELINE
	GRAVEL ROAD
	STABILIZED ACCESS ROAD
	PERVIOUS ACCESS ROAD
	STABILIZED CONSTRUCTION ENTRANCE
	VEGETATED FILTER STRIP
	REVEGETATED AREA
	PV ARRAY
	INVERTER / TRANSFORMER SKID
	MEDIUM VOLTAGE ROUTE
	MINOR CONTOUR
	MAJOR CONTOUR
	TREE LINE
	SHRUB LINE
	STREAM (USACE)
	STREAM (NYDEC)
	NON-JD DRAINAGE
	WETLAND (USACE)
	WETLAND (NYDEC)
	WETLAND (ISOLATED)
	SURFACE WATER (USACE)
	SURFACE WATER (NYDEC)
	PANEL EXCLUSION AREA
	LAYDOWN AREA
	BUILDING
	STONE WALL
	UTILITY POLE
	CULVERT
	PAVED ROAD
	DRIVEWAY
	LEVEL SPREADER
	FLOW DIFFUSER
	EMERGENCY SPILLWAY
	OUTLET CONTROL STRUCTURE
	BORE PIT LOCATION
	DIVERSION BERM
	INFILTRATION BASIN



PRELIMINARY
NOT FOR CONSTRUCTION



249 Western Avenue
Augusta, ME 04330

PROJECT NO: 443269



REV	DESCRIPTION	DATE	DES	CHK	APP
-	-	-	-	-	-
-	-	-	-	-	-
A	ISSUED FOR 94-C	01/15/2024	CMW	PMM	PMM

DESIGNED	
DRAWN	
CHECKED	
APPROVED	
REVIEW 1	
REVIEW 2	

MILL POINT SOLAR I PROJECT
CONNECTGEN MONTGOMERY COUNTY LLC
SITE AND GRADING PLAN

GLEN NEW YORK

01/15/2024
DATE
1" = 100"
SCALE

TRC

MPS-C-102-06

REV. A