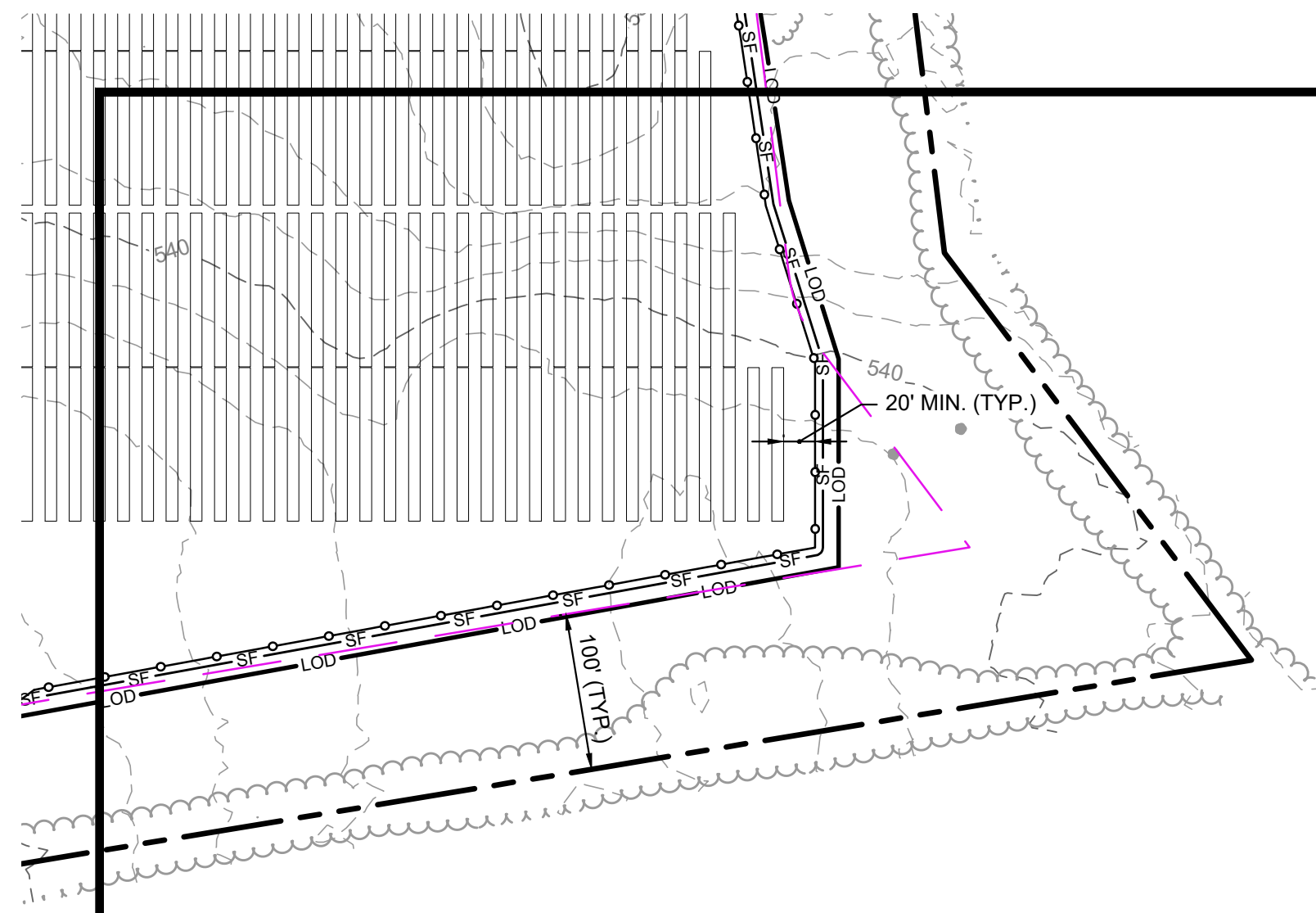
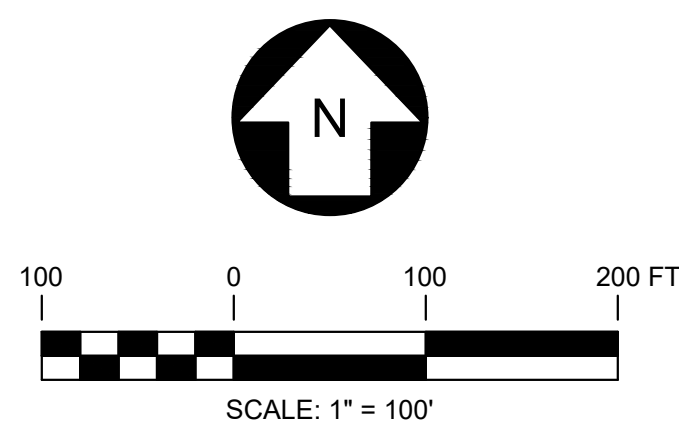
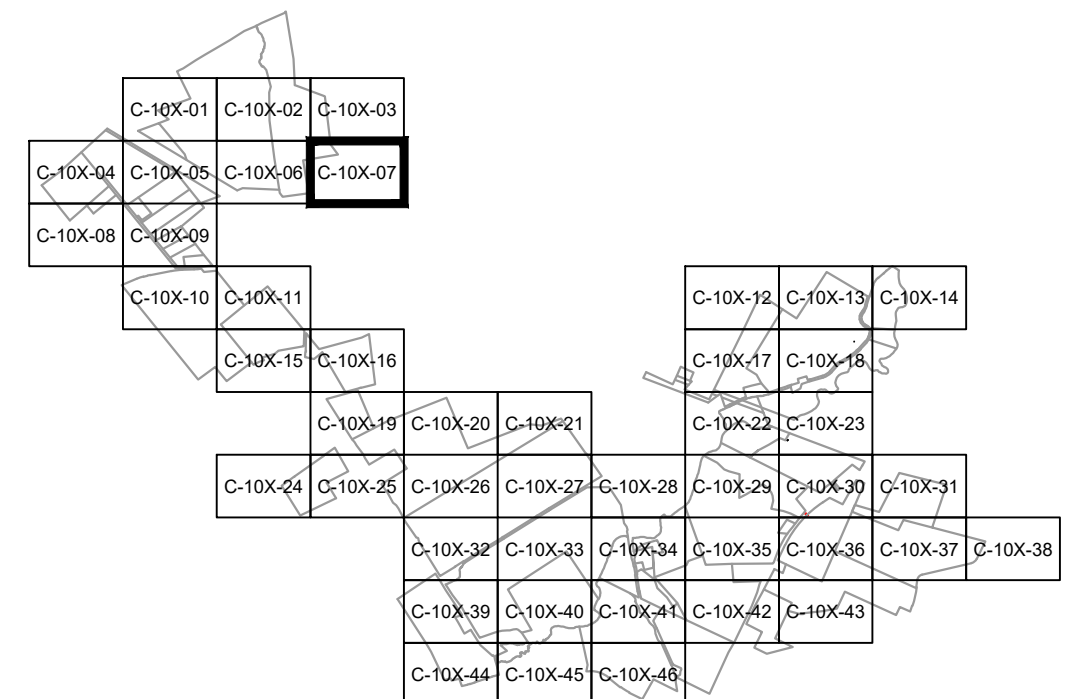


MATCHLINE SHEET MPS-C-102-03



MATCHLINE SHEET MPS-C-102-06


EXISTING	PROPOSED
	PROPERTY BOUNDARY
	94' SETBACK
	NATURAL RESOURCE BUFFER
	RESIDENCE BUFFER
	LIMIT OF DISTURBANCE
	SILT FENCE
	OVERHEAD UTILITY
	CHAIN LINK FENCE
	SECURITY FENCE
	BASELINE
	GRAVEL ROAD
	STABILIZED ACCESS ROAD
	PERVIOUS ACCESS ROAD
	STABILIZED CONSTRUCTION ENTRANCE
	VEGETATED FILTER STRIP
	REVEGETATED AREA
	PV ARRAY
	INVERTER / TRANSFORMER SKID
	MEDIUM VOLTAGE ROUTE
	MINOR CONTOUR
	MAJOR CONTOUR
	TREE LINE
	SHRUB LINE
	STREAM (USACE)
	STREAM (NYDEC)
	NON-JD DRAINAGE
	WETLAND (USACE)
	WETLAND (NYDEC)
	WETLAND (ISOLATED)
	SURFACE WATER (USACE)
	SURFACE WATER (NYDEC)
	PANEL EXCLUSION AREA
	LAYDOWN AREA
	BUILDING
	STONE WALL
	UTILITY POLE
	CULVERT
	PAVED ROAD
	DRIVEWAY
	LEVEL SPREADER
	FLOW DIFFUSER
	EMERGENCY SPILLWAY
	OUTLET CONTROL STRUCTURE
	BORE PIT LOCATION
	DIVERSION BERM
	INFILTRATION BASIN




**PRELIMINARY**  
NOT FOR CONSTRUCTION



		249 Western Avenue Augusta, ME 04330		PROJECT NO: 443269		
REV	DESCRIPTION	DATE	DES	CHK	APP	
-	-	-	-	-	-	
-	-	-	-	-	-	
-	-	-	-	-	-	
A	ISSUED FOR 94-C	01/15/2024	CMW	PMM	PMM	

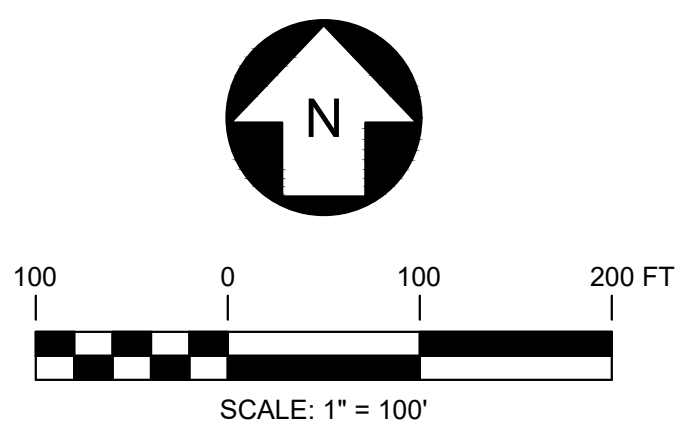
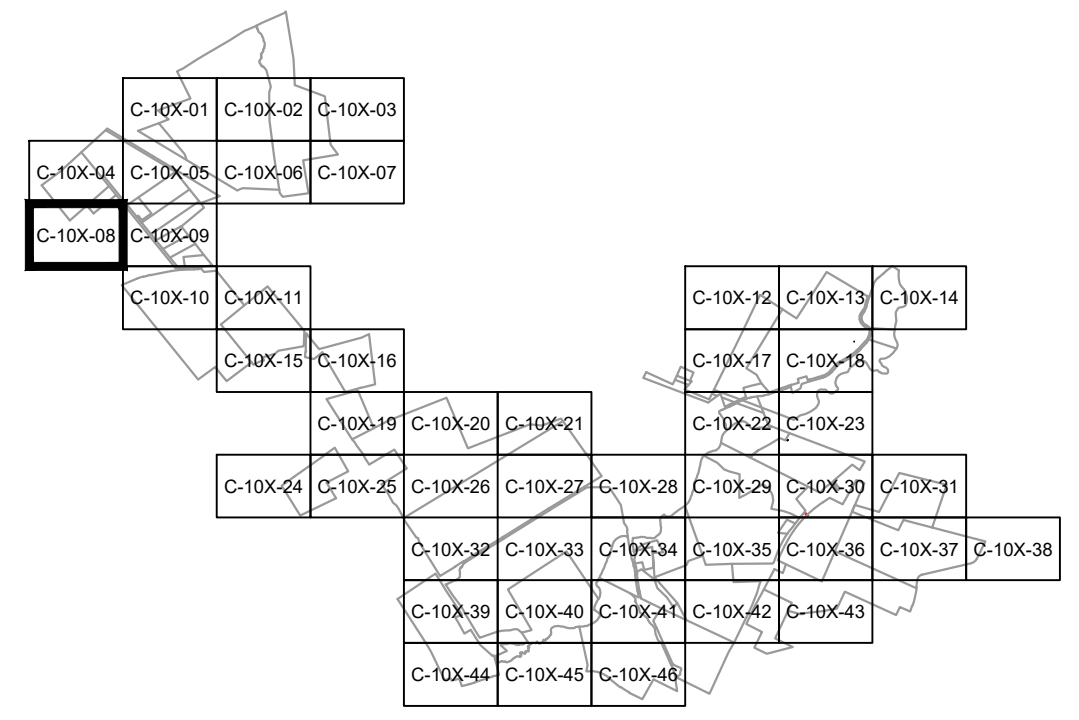


CMW DESIGNED CMW DRAWN PMM CHECKED APPROVED	MILL POINT SOLAR I PROJECT CONNECTGEN MONTGOMERY COUNTY LLC SITE AND GRADING PLAN		GLEN	NEW YORK
REVIEW 1 REVIEW 2	01/15/2024 DATE 1" = 100' SCALE		MPS-C-102-07	REV. A



EXISTING	LEGEND	PROPOSED
	PROPERTY BOUNDARY	
	94C SETBACK	
	NATURAL RESOURCE BUFFER	
	RESIDENCE BUFFER	
	LIMIT OF DISTURBANCE	
	SILT FENCE	
	OVERHEAD UTILITY	
	CHAIN LINK FENCE	
	SECURITY FENCE	
	BASELINE	
	GRAVEL ROAD	
	STABILIZED ACCESS ROAD	
	PERVIOUS ACCESS ROAD	
	STABILIZED CONSTRUCTION ENTRANCE	
	VEGETATED FILTER STRIP	
	REVEGETATED AREA	
	PV ARRAY	
	INVERTER / TRANSFORMER SKID	
	MEDIUM VOLTAGE ROUTE	
	MINOR CONTOUR	
	MAJOR CONTOUR	
	TREE LINE	
	SHRUB LINE	
	STREAM (USACE)	
	STREAM (NYDEC)	
	NON-JD DRAINAGE	
	WETLAND (USACE)	
	WETLAND (NYDEC)	
	WETLAND (ISOLATED)	
	SURFACE WATER (USACE)	
	SURFACE WATER (NYDEC)	
	PANEL EXCLUSION AREA	
	LAYDOWN AREA	
	BUILDING	
	STONE WALL	
	UTILITY POLE	
	CULVERT	
	PAVED ROAD	
	DRIVEWAY	
	LEVEL SPREADER	
	FLOW DIFFUSER	
	EMERGENCY SPILLWAY	
	OUTLET CONTROL STRUCTURE	
	BORE PIT LOCATION	
	DIVERSION BERM	
	INFILTRATION BASIN	

MATCHLINE SHEET MPS-C-102-09



**PRELIMINARY**  
NOT FOR CONSTRUCTION



REV	DESCRIPTION	DATE	DES	CHK	APP
-	-	-	-	-	-
-	-	-	-	-	-
-	-	-	-	-	-
A	ISSUED FOR 94-C	01/15/2024	CMW	PMM	PMM

**TRC** 249 Western Avenue  
Augusta, ME 04330

PROJECT NO: 443269



CMW DESIGNED  
CMW DRAWN  
PMM CHECKED  
APPROVED

**MILL POINT SOLAR I PROJECT**  
CONNECTGEN MONTGOMERY COUNTY LLC  
SITE AND GRADING PLAN

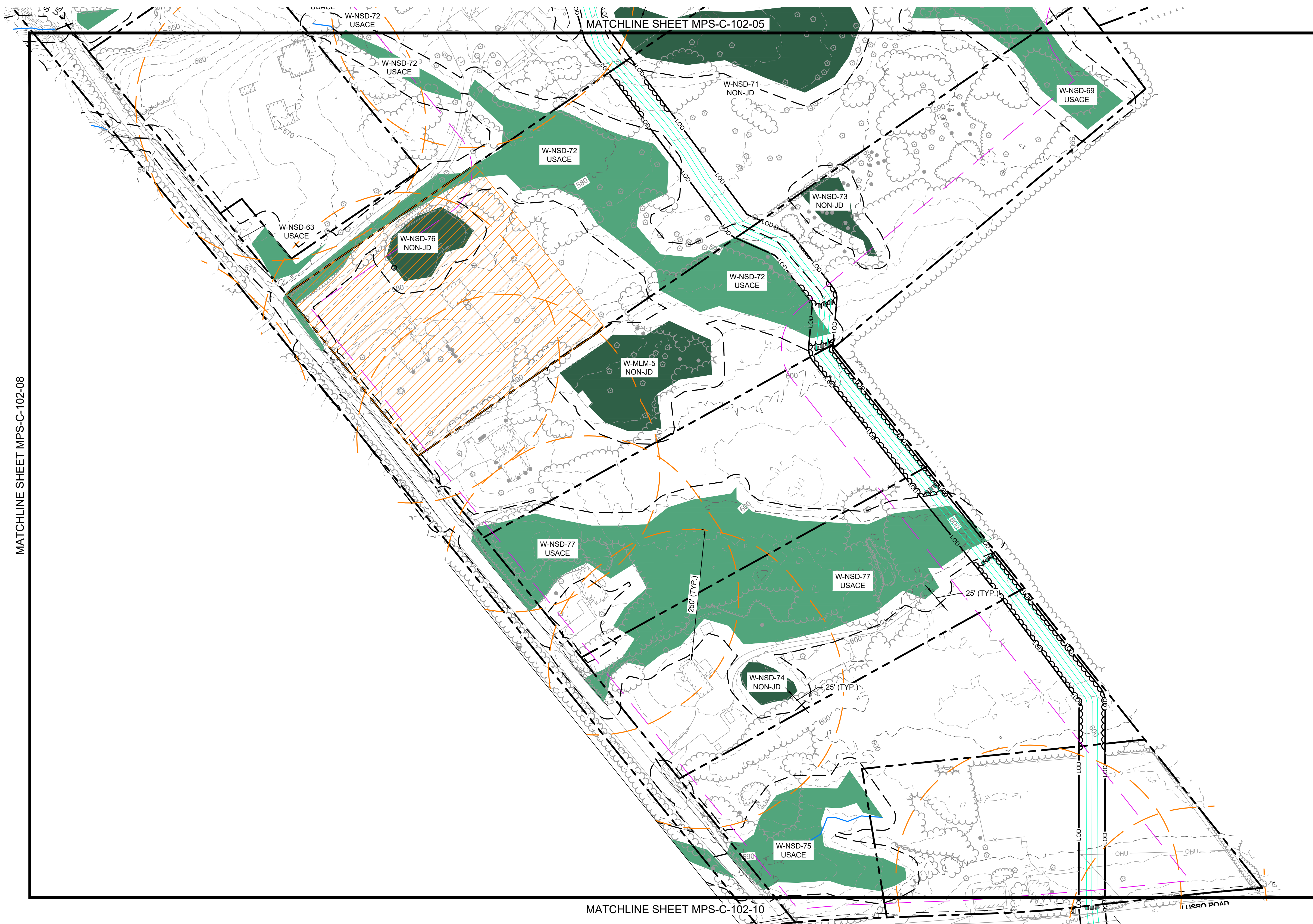
GLEN NEW YORK

01/15/2024 DATE  
1" = 100' SCALE

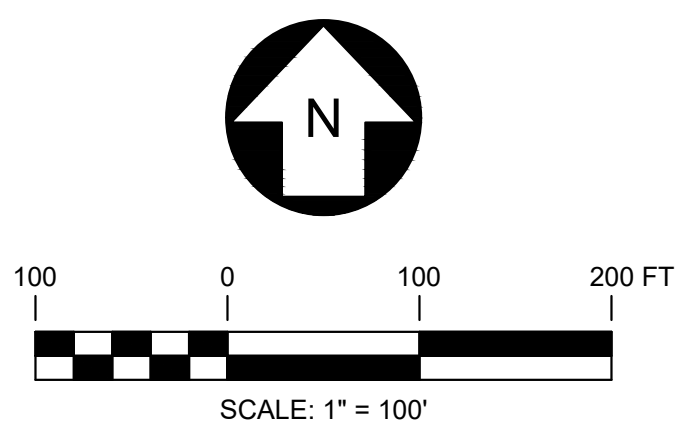
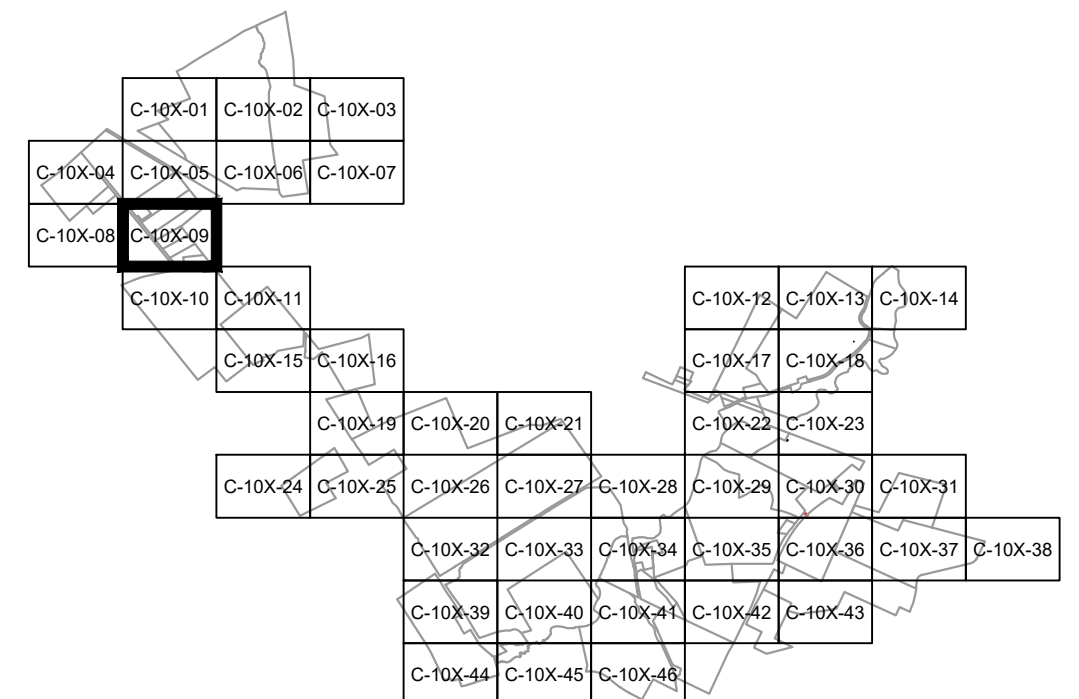
**TRC** MPS-C-102-08

REV. A

MATCHLINE SHEET MPS-C-102-08




LEGEND	
EXISTING	PROPOSED
	PROPERTY BOUNDARY
	94C SETBACK
	NATURAL RESOURCE BUFFER
	RESIDENCE BUFFER
	LIMIT OF DISTURBANCE
	SILT FENCE
	OVERHEAD UTILITY
	CHAIN LINK FENCE
	SECURITY FENCE
	BASELINE
	GRAVEL ROAD
	STABILIZED ACCESS ROAD
	PERVIOUS ACCESS ROAD
	STABILIZED CONSTRUCTION ENTRANCE
	VEGETATED FILTER STRIP
	REVEGETATED AREA
	PV ARRAY
	INVERTER / TRANSFORMER SKID
	MEDIUM VOLTAGE ROUTE
	MINOR CONTOUR
	MAJOR CONTOUR
	TREE LINE
	SHRUB LINE
	STREAM (USACE)
	STREAM (NYDEC)
	NON-JD DRAINAGE
	WETLAND (USACE)
	WETLAND (NYDEC)
	WETLAND (ISOLATED)
	SURFACE WATER (USACE)
	SURFACE WATER (NYDEC)
	PANEL EXCLUSION AREA
	LAYDOWN AREA
	BUILDING
	STONE WALL
	UTILITY POLE
	CULVERT
	PAVED ROAD
	DRIVEWAY
	LEVEL SPREADER
	FLOW DIFFUSER
	EMERGENCY SPILLWAY
	OUTLET CONTROL STRUCTURE
	BORE PIT LOCATION
	DIVERSION BERM
	INFILTRATION BASIN



**PRELIMINARY**  
NOT FOR CONSTRUCTION

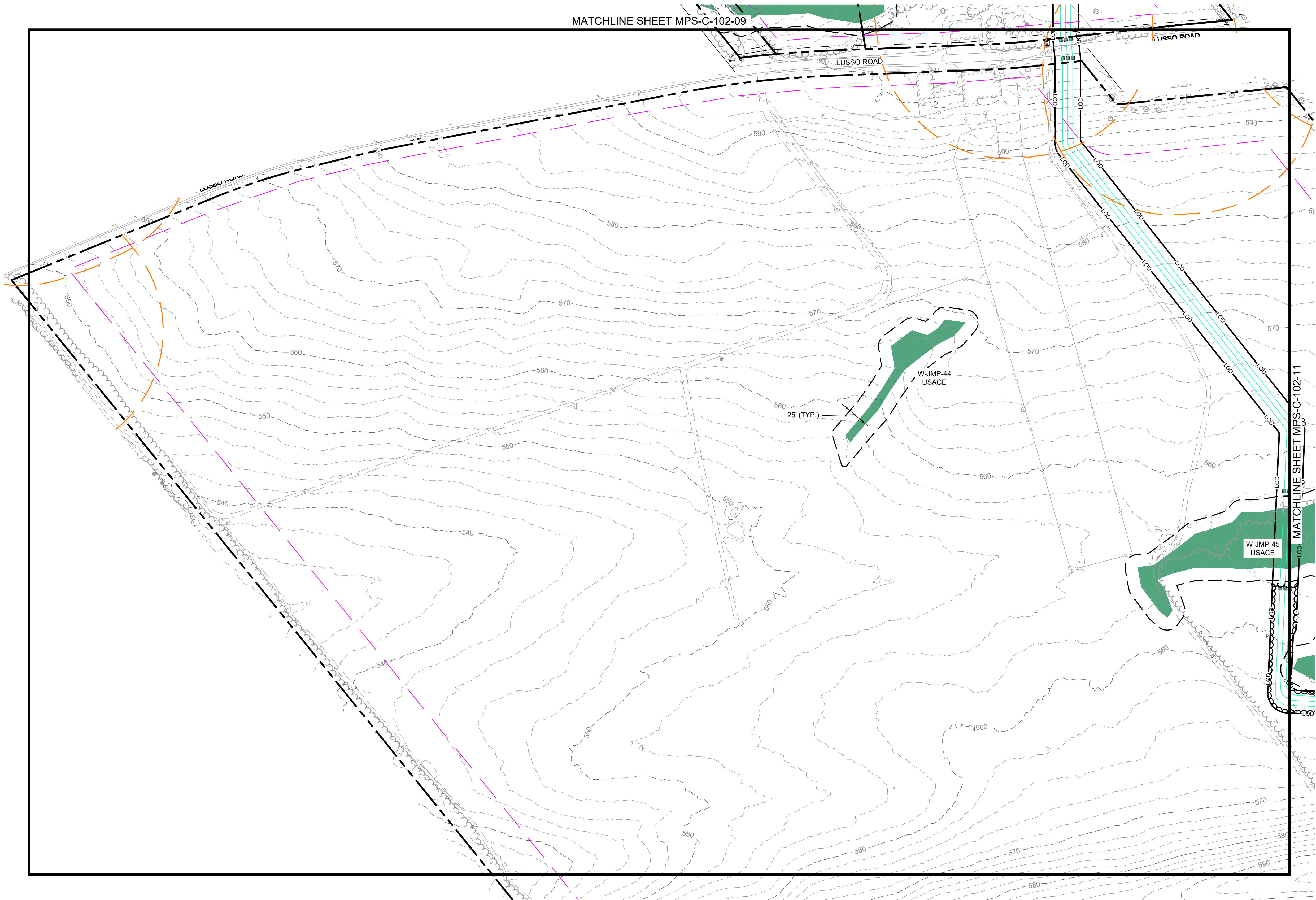


	249 Western Avenue Augusta, ME 04330		PROJECT NO: 443269			
	REV	DESCRIPTION	DATE	DES	CHK	APP
	REFERENCE ITEMS					
-						
-						
-						
A	ISSUED FOR 94-C		01/15/2024	CMW	PMM	PMM

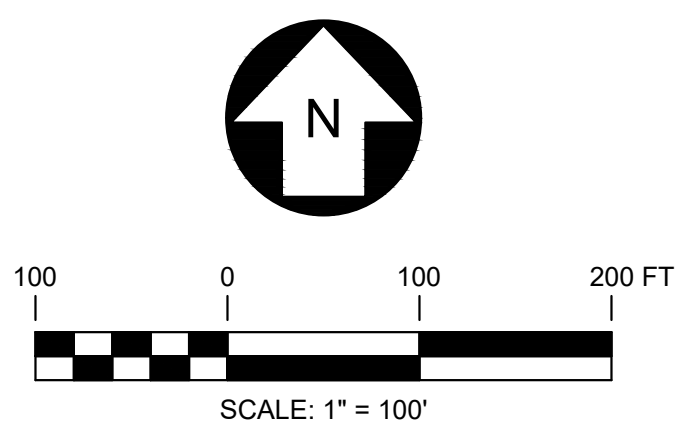
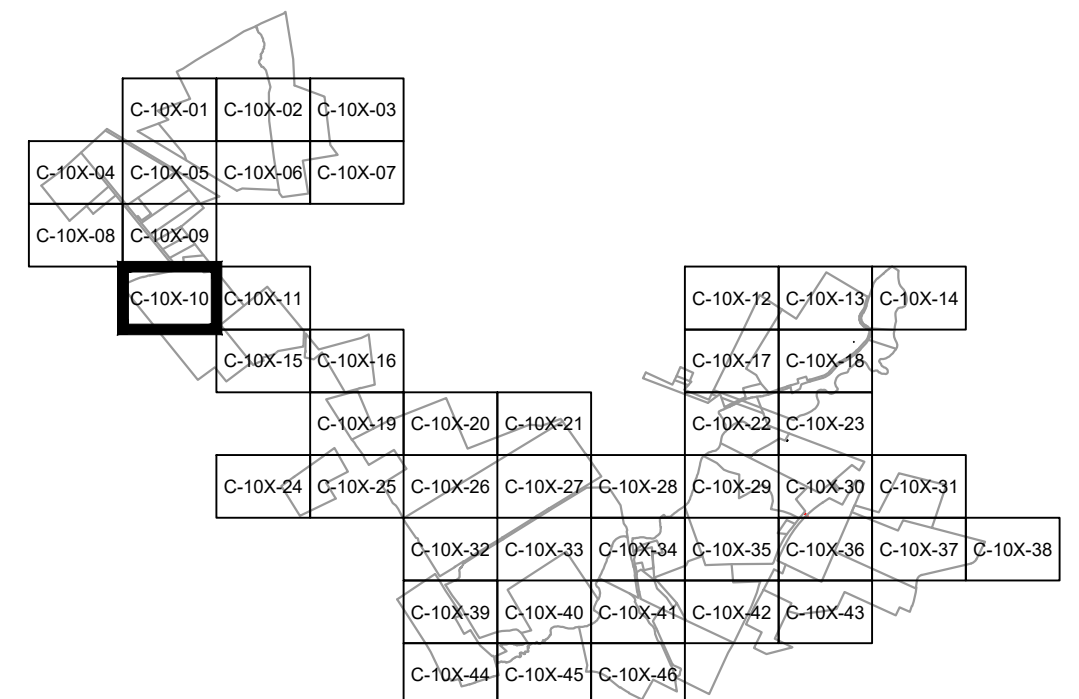


CMW DESIGNED CMW DRAWN PMM CHECKED APPROVED	<b>MILL POINT SOLAR I PROJECT</b> <b>CONNECTGEN MONTGOMERY COUNTY LLC</b> <b>SITE AND GRADING PLAN</b>		GLEN	NEW YORK
REVIEW 1 REVIEW 2	01/15/2024 DATE 1" = 100' SCALE		MPS-C-102-09	REV. A

MATCHLINE SHEET MPS-C-102-09



EXISTING	LEGEND	PROPOSED
	PROPERTY BOUNDARY	
	94C SETBACK	
	NATURAL RESOURCE BUFFER	
	RESIDENCE BUFFER	
	LIMIT OF DISTURBANCE	
	SILT FENCE	
	OVERHEAD UTILITY	
	CHAIN LINK FENCE	
	SECURITY FENCE	
	BASELINE	
	GRAVEL ROAD	
	STABILIZED ACCESS ROAD	
	PERVIOUS ACCESS ROAD	
	STABILIZED CONSTRUCTION ENTRANCE	
	VEGETATED FILTER STRIP	
	REVEGETATED AREA	
	PV ARRAY	
	INVERTER / TRANSFORMER SKID	
	MEDIUM VOLTAGE ROUTE	
	MINOR CONTOUR	
	MAJOR CONTOUR	
	TREE LINE	
	SHRUB LINE	
	STREAM (USACE)	
	STREAM (NYDEC)	
	NON-JD DRAINAGE	
	WETLAND (USACE)	
	WETLAND (NYDEC)	
	WETLAND (ISOLATED)	
	SURFACE WATER (USACE)	
	SURFACE WATER (NYDEC)	
	PANEL EXCLUSION AREA	
	LAYDOWN AREA	
	BUILDING	
	STONE WALL	
	UTILITY POLE	
	CULVERT	
	PAVED ROAD	
	DRIVEWAY	
	LEVEL SPREADER	
	FLOW DIFFUSER	
	EMERGENCY SPILLWAY	
	OUTLET CONTROL STRUCTURE	
	BORE PIT LOCATION	
	DIVERSION BERM	
	INFILTRATION BASIN	



**PRELIMINARY**  
NOT FOR CONSTRUCTION



REV	DESCRIPTION	DATE	DES	CHK	APP
-	-	-	-	-	-
-	-	-	-	-	-
-	-	-	-	-	-
A	ISSUED FOR 94-C	01/15/2024	CMW	PMM	PMM

**TRC** 249 Western Avenue  
Augusta, ME 04330

PROJECT NO: 443269

STATE OF NEW YORK  
PATRICK W. MARVIN  
100151  
REGISTERED PROFESSIONAL ENGINEER  
1/15/2024

MILL POINT SOLAR I PROJECT  
CONNECTGEN MONTGOMERY COUNTY LLC  
LANDSCAPE PLAN

GLEN NEW YORK

01/15/2024  
DATE  
1" = 100'  
SCALE

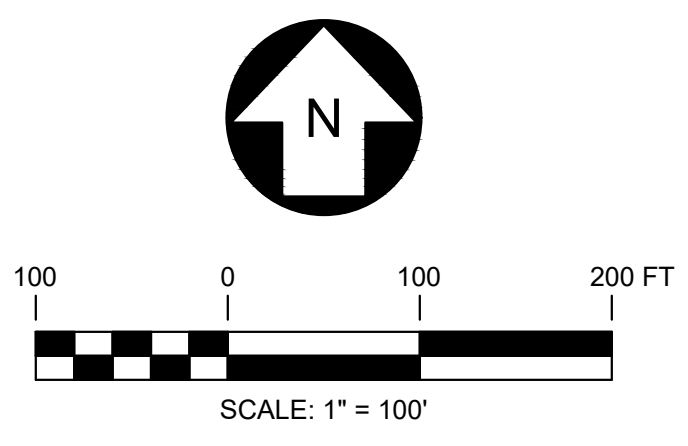
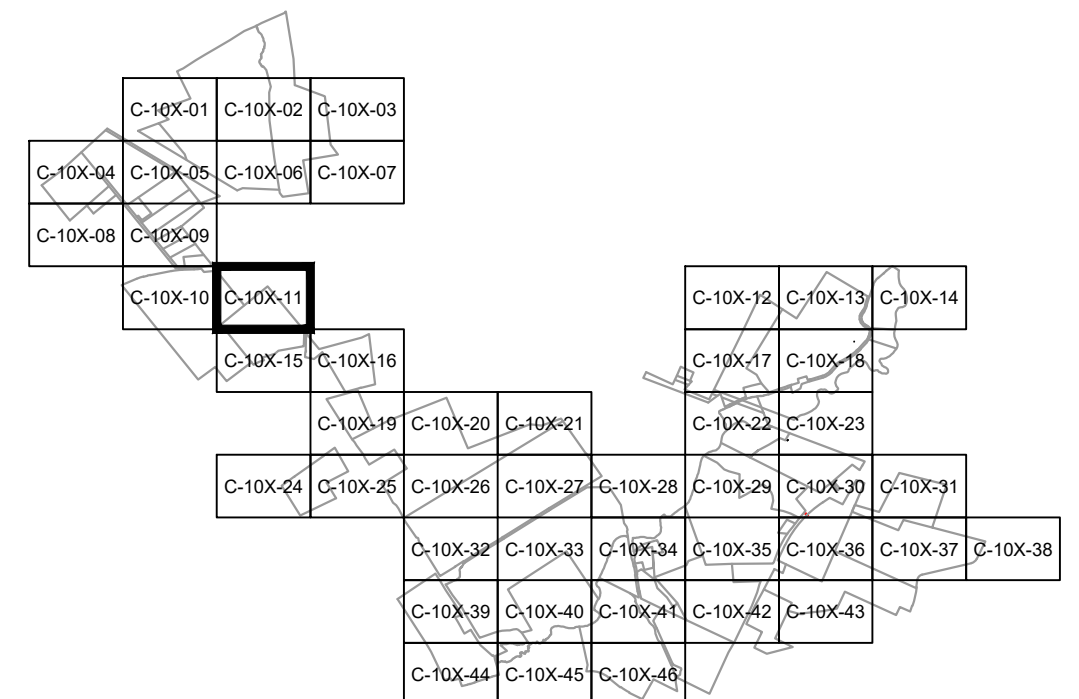
**TRC**

MPS-C-102-10

REV. A




EXISTING	PROPOSED
	PROPERTY BOUNDARY
	94C SETBACK
	NATURAL RESOURCE BUFFER
	RESIDENCE BUFFER
	LIMIT OF DISTURBANCE
	SILT FENCE
	OVERHEAD UTILITY
	CHAIN LINK FENCE
	SECURITY FENCE
	BASELINE
	GRAVEL ROAD
	STABILIZED ACCESS ROAD
	PERVIOUS ACCESS ROAD
	STABILIZED CONSTRUCTION ENTRANCE
	VEGETATED FILTER STRIP
	REVEGETATED AREA
	PV ARRAY
	INVERTER / TRANSFORMER SKID
	MEDIUM VOLTAGE ROUTE
	MINOR CONTOUR
	MAJOR CONTOUR
	TREE LINE
	SHRUB LINE
	STREAM (USACE)
	STREAM (NYDEC)
	NON-JD DRAINAGE
	WETLAND (USACE)
	WETLAND (NYDEC)
	WETLAND (ISOLATED)
	SURFACE WATER (USACE)
	SURFACE WATER (NYDEC)
	PANEL EXCLUSION AREA
	LAYDOWN AREA
	BUILDING
	STONE WALL
	UTILITY POLE
	CULVERT
	PAVED ROAD
	DRIVEWAY
	LEVEL SPREADER
	FLOW DIFFUSER
	EMERGENCY SPILLWAY
	OUTLET CONTROL STRUCTURE
	BORE PIT LOCATION
	DIVERSION BERM
	INFILTRATION BASIN



**PRELIMINARY**  
NOT FOR CONSTRUCTION

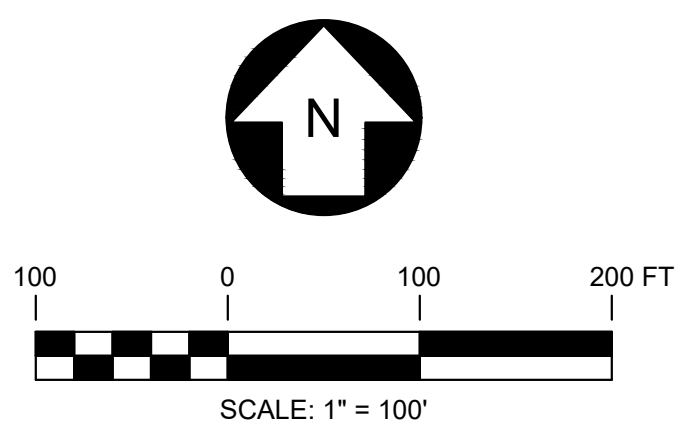
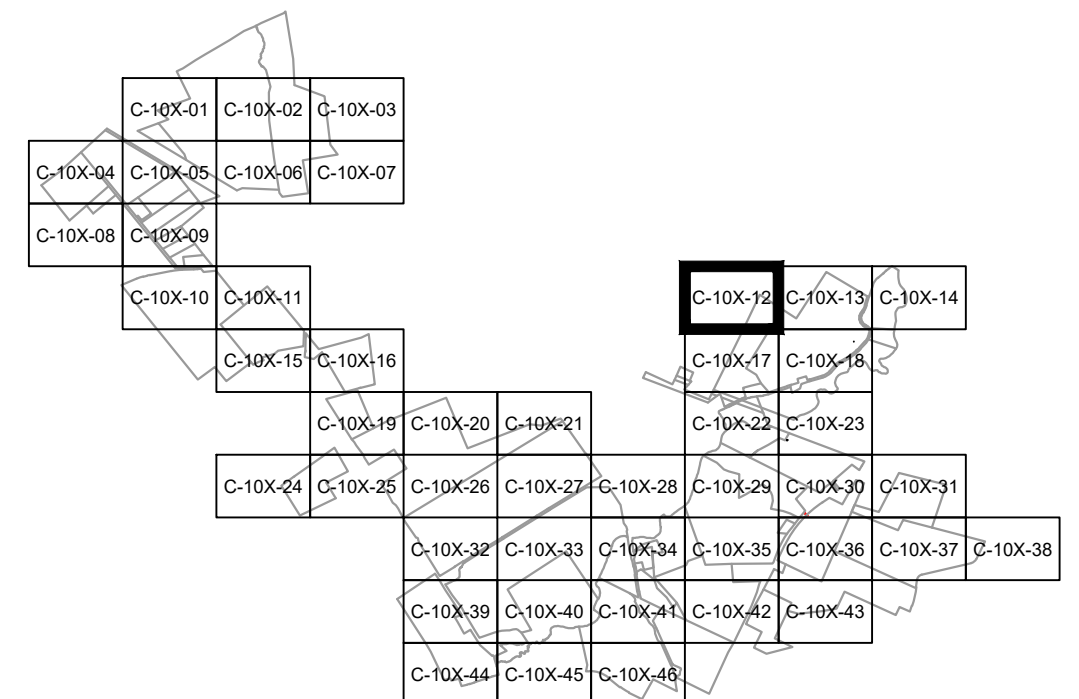


		249 Western Avenue Augusta, ME 04330		PROJECT NO: 443269		
REV	DESCRIPTION	DATE	DES	CHK	APP	
-	-	-	-	-	-	
-	-	-	-	-	-	
-	-	-	-	-	-	
A	ISSUED FOR 94-C	01/15/2024	CMW	PMM	PMM	



CMW DESIGNED CMW DRAWN PMM CHECKED APPROVED	<b>MILL POINT SOLAR I PROJECT</b> <b>CONNECTGEN MONTGOMERY COUNTY LLC</b> <b>SITE AND GRADING PLAN</b>		GLEN	NEW YORK
REVIEW 1 REVIEW 2	01/15/2024 DATE 1" = 100' SCALE		MPS-C-102-11	REV. A

EXISTING	PROPOSED
	PROPERTY BOUNDARY
	94C SETBACK
	NATURAL RESOURCE BUFFER
	RESIDENCE BUFFER
	LIMIT OF DISTURBANCE
	SILT FENCE
	OVERHEAD UTILITY
	CHAIN LINK FENCE
	SECURITY FENCE
	BASELINE
	GRAVEL ROAD
	STABILIZED ACCESS ROAD
	PERVIOUS ACCESS ROAD
	STABILIZED CONSTRUCTION ENTRANCE
	VEGETATED FILTER STRIP
	REVEGETATED AREA
	PV ARRAY
	INVERTER / TRANSFORMER SKID
	MEDIUM VOLTAGE ROUTE
	MINOR CONTOUR
	MAJOR CONTOUR
	TREE LINE
	SHRUB LINE
	STREAM (USACE)
	STREAM (NYDEC)
	NON-JD DRAINAGE
	WETLAND (USACE)
	WETLAND (NYDEC)
	WETLAND (ISOLATED)
	SURFACE WATER (USACE)
	SURFACE WATER (NYDEC)
	PANEL EXCLUSION AREA
	LAYDOWN AREA
	BUILDING
	STONE WALL
	UTILITY POLE
	CULVERT
	PAVED ROAD
	DRIVEWAY
	LEVEL SPREADER
	FLOW DIFFUSER
	EMERGENCY SPILLWAY
	OUTLET CONTROL STRUCTURE
	BORE PIT LOCATION
	DIVERSION BERM
	INFILTRATION BASIN



**PRELIMINARY**  
NOT FOR CONSTRUCTION

REV	DESCRIPTION	DATE	DES	CHK	APP
-	-	-	-	-	-
-	-	-	-	-	-
-	-	-	-	-	-
A	ISSUED FOR 94-C	01/15/2024	CMW	PMM	PMM

**TRC** 249 Western Avenue  
Augusta, ME 04330

PROJECT NO: 443269

STATE OF NEW YORK  
PATRICK W. MARVIN  
REGISTERED PROFESSIONAL ENGINEER  
100151  
1/15/2024

CMW DESIGNED  
CMW DRAWN  
PMM CHECKED  
APPROVED

MILL POINT SOLAR I PROJECT  
CONNECTGEN MONTGOMERY COUNTY LLC  
SITE AND GRADING PLAN

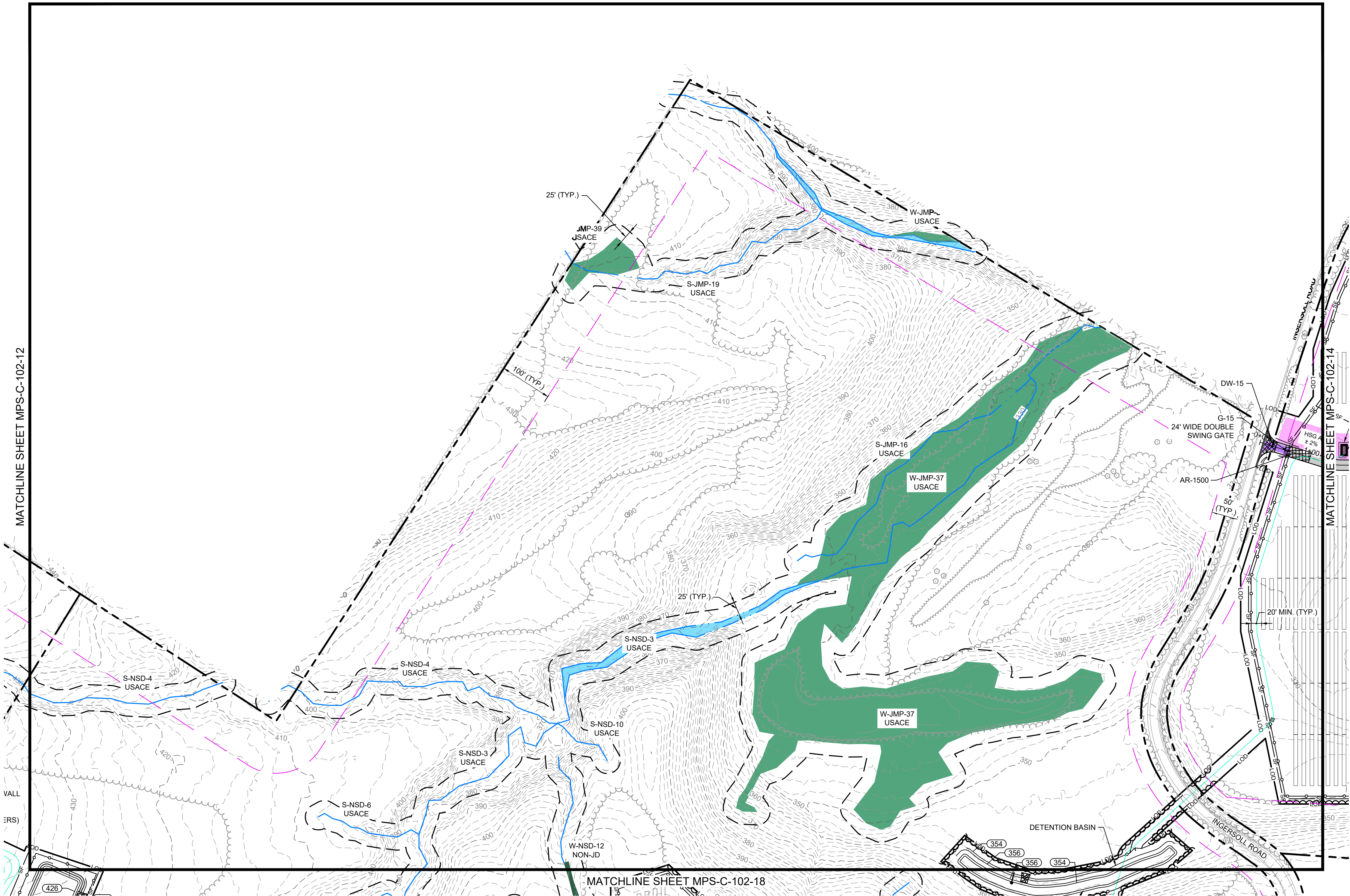
GLEN NEW YORK

01/15/2024  
DATE  
1" = 100'  
SCALE

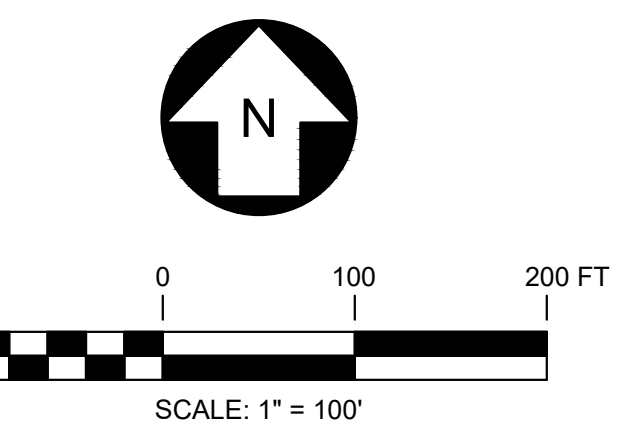
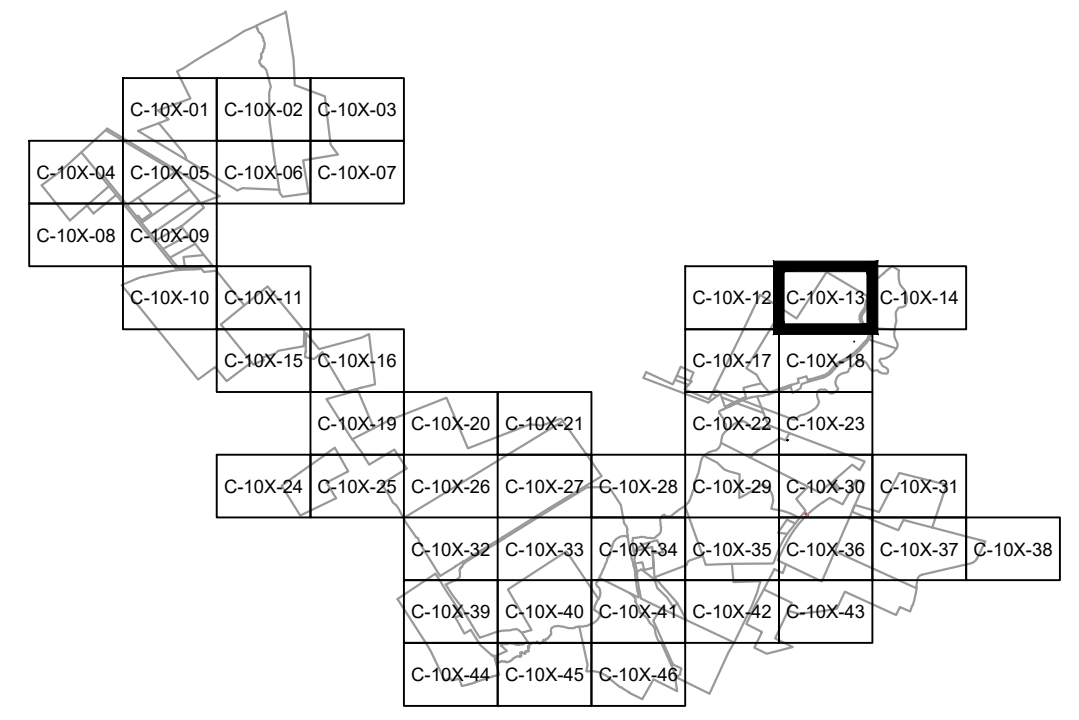
**TRC**

MPS-C-102-12

REV. A



EXISTING	PROPOSED
	PROPERTY BOUNDARY
	94C SETBACK
	NATURAL RESOURCE BUFFER
	RESIDENCE BUFFER
	LIMIT OF DISTURBANCE
	SILT FENCE
	OVERHEAD UTILITY
	CHAIN LINK FENCE
	SECURITY FENCE
	BASELINE
	GRAVEL ROAD
	STABILIZED ACCESS ROAD
	PERVIOUS ACCESS ROAD
	STABILIZED CONSTRUCTION ENTRANCE
	VEGETATED FILTER STRIP
	REVEGETATED AREA
	PV ARRAY
	INVERTER / TRANSFORMER SKID
	MEDIUM VOLTAGE ROUTE
	MINOR CONTOUR
	MAJOR CONTOUR
	TREE LINE
	SHRUB LINE
	STREAM (USACE)
	STREAM (NYDEC)
	NON-JD DRAINAGE
	WETLAND (USACE)
	WETLAND (NYDEC)
	WETLAND (ISOLATED)
	SURFACE WATER (USACE)
	SURFACE WATER (NYDEC)
	PANEL EXCLUSION AREA
	LAYDOWN AREA
	BUILDING
	STONE WALL
	UTILITY POLE
	CULVERT
	PAVED ROAD
	DRIVEWAY
	LEVEL SPREADER
	FLOW DIFFUSER
	EMERGENCY SPILLWAY
	OUTLET CONTROL STRUCTURE
	BORE PIT LOCATION
	DIVERSION BERM
	INFILTRATION BASIN




**PRELIMINARY**  
NOT FOR CONSTRUCTION



249 Western Avenue  
Augusta, ME 04330

PROJECT NO: 443269



CMW DESIGNED	
CMW DRAWN	
PMM CHECKED	
APPROVED	
REVIEW 1	
REVIEW 2	

MILL POINT SOLAR I PROJECT  
CONNECTGEN MONTGOMERY COUNTY LLC  
SITE AND GRADING PLAN

GLEN NEW YORK

01/15/2024  
DATE  
1" = 100'  
SCALE

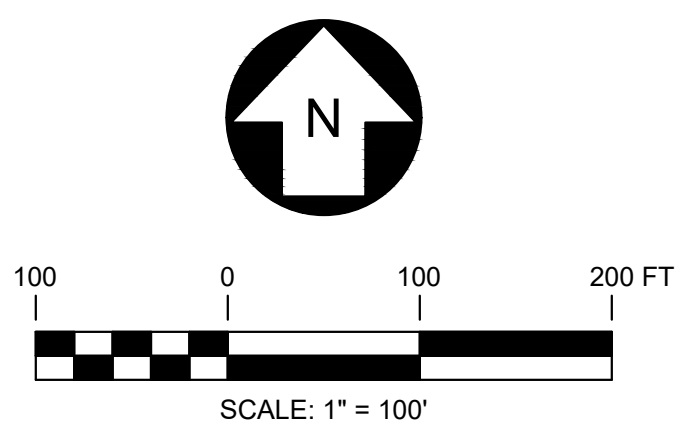
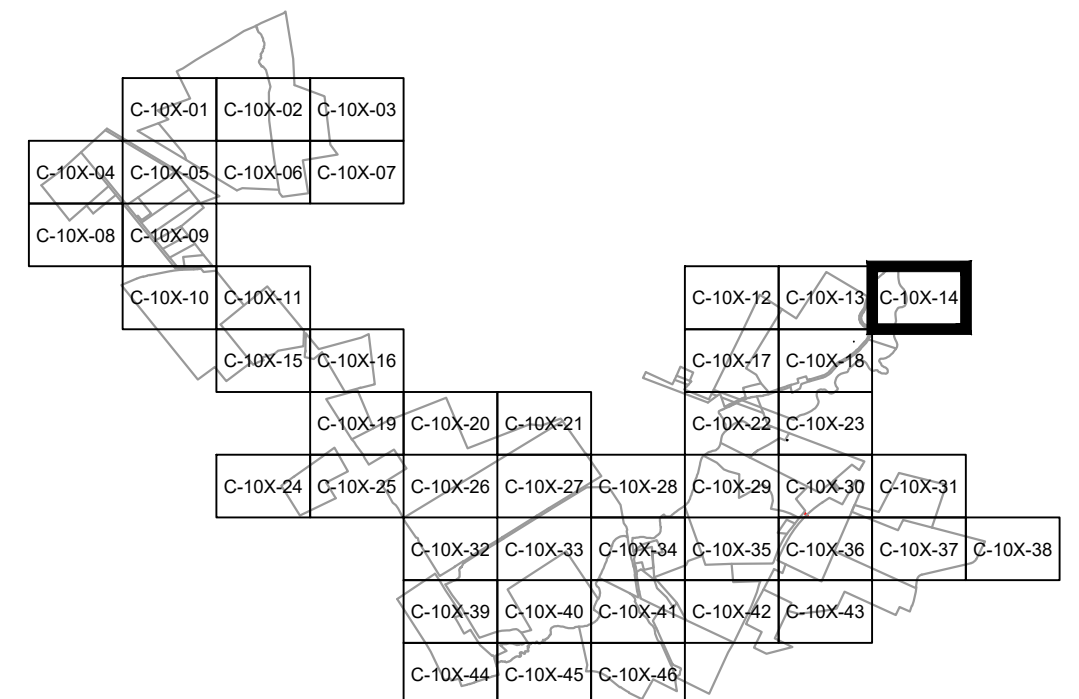
MPS-C-102-13

REV. A

REV	DESCRIPTION	DATE	DES	CHK	APP
-					
-					
-					
A	ISSUED FOR 94-C	01/15/2024	CMW	PMM	PMM




LEGEND	
EXISTING	PROPOSED
—	PROPERTY BOUNDARY
—	94C SETBACK
—	NATURAL RESOURCE BUFFER
—	RESIDENCE BUFFER
—	LIMIT OF DISTURBANCE
—	SILT FENCE
—	OVERHEAD UTILITY
—	CHAIN LINK FENCE
—	SECURITY FENCE
—	BASELINE
—	GRAVEL ROAD
—	STABILIZED ACCESS ROAD
—	PERVIOUS ACCESS ROAD
—	STABILIZED CONSTRUCTION ENTRANCE
—	VEGETATED FILTER STRIP
—	REVEGETATED AREA
—	PV ARRAY
—	INVERTER / TRANSFORMER SKID
—	MEDIUM VOLTAGE ROUTE
—	MINOR CONTOUR
—	MAJOR CONTOUR
—	TREE LINE
—	SHRUB LINE
—	STREAM (USACE)
—	STREAM (NYDEC)
—	NON-JD DRAINAGE
—	WETLAND (USACE)
—	WETLAND (NYDEC)
—	WETLAND (ISOLATED)
—	SURFACE WATER (USACE)
—	SURFACE WATER (NYDEC)
—	PANEL EXCLUSION AREA
—	LAYDOWN AREA
—	BUILDING
—	STONE WALL
—	UTILITY POLE
—	CULVERT
—	PAVED ROAD
—	DRIVEWAY
—	LEVEL SPREADER
—	FLOW DIFFUSER
—	EMERGENCY SPILLWAY
—	OUTLET CONTROL STRUCTURE
—	BORE PIT LOCATION
—	DIVERSION BERM
—	INFILTRATION BASIN



**PRELIMINARY**  
NOT FOR CONSTRUCTION



249 Western Avenue Augusta, ME 04330		PROJECT NO: 443269			
REV	DESCRIPTION	DATE	DES	CHK	APP
-	-	-	-	-	-
-	-	-	-	-	-
-	-	-	-	-	-
A	ISSUED FOR 94-C	01/15/2024	CMW	PMM	PMM



CMW DESIGNED CMW DRAWN PMM CHECKED APPROVED	<b>MILL POINT SOLAR I PROJECT</b> <b>CONNECTGEN MONTGOMERY COUNTY LLC</b> <b>SITE AND GRADING PLAN</b>		GLEN	NEW YORK
REVIEW 1 REVIEW 2	01/15/2024 DATE 1" = 100' SCALE		MPS-C-102-14	REV. A

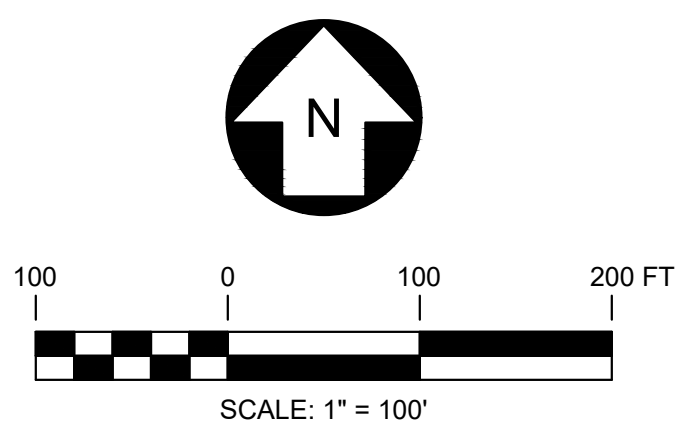
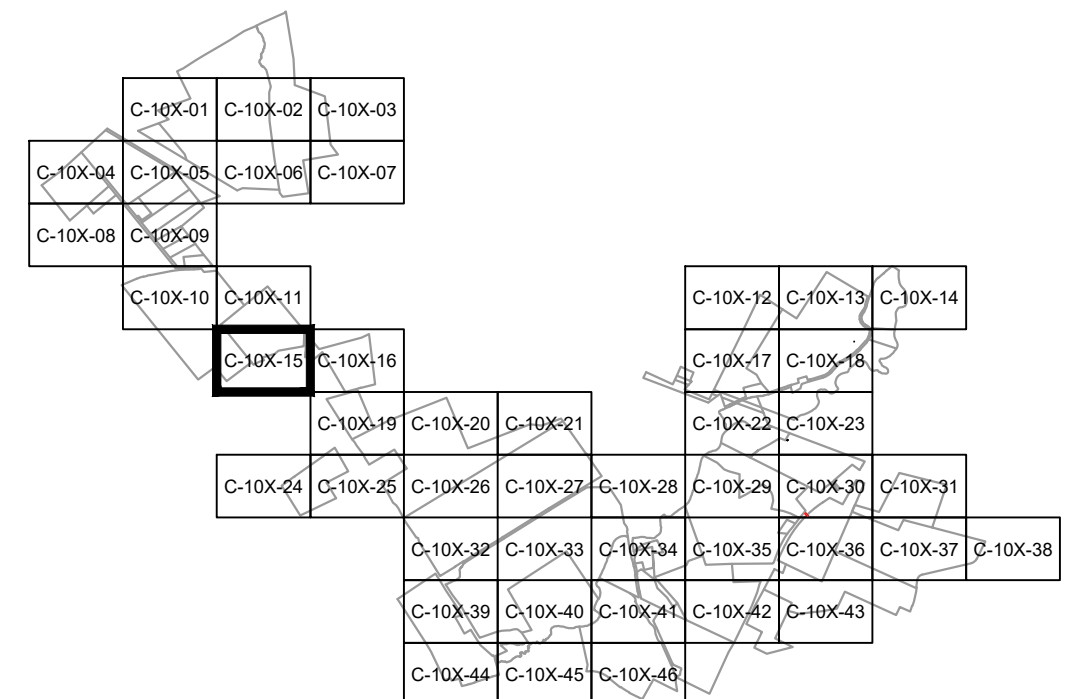


MATCHLINE SHEET MPS-C-102-11



MATCHLINE SHEET MPS-C-102-16


EXISTING	LEGEND	PROPOSED
	PROPERTY BOUNDARY	
	94C SETBACK	
	NATURAL RESOURCE BUFFER	
	RESIDENCE BUFFER	
	LIMIT OF DISTURBANCE	
	SILT FENCE	
	OVERHEAD UTILITY	
	CHAIN LINK FENCE	
	SECURITY FENCE	
	BASELINE	
	GRAVEL ROAD	
	STABILIZED ACCESS ROAD	
	PERVIOUS ACCESS ROAD	
	STABILIZED CONSTRUCTION ENTRANCE	
	VEGETATED FILTER STRIP	
	REVEGETATED AREA	
	PV ARRAY	
	INVERTER / TRANSFORMER SKID	
	MEDIUM VOLTAGE ROUTE	
	MINOR CONTOUR	
	MAJOR CONTOUR	
	TREE LINE	
	SHRUB LINE	
	STREAM (USACE)	
	STREAM (NYDEC)	
	NON-JD DRAINAGE	
	WETLAND (USACE)	
	WETLAND (NYDEC)	
	WETLAND (ISOLATED)	
	SURFACE WATER (USACE)	
	SURFACE WATER (NYDEC)	
	PANEL EXCLUSION AREA	
	LAYDOWN AREA	
	BUILDING	
	STONE WALL	
	UTILITY POLE	
	CULVERT	
	PAVED ROAD	
	DRIVEWAY	
	LEVEL SPREADER	
	FLOW DIFFUSER	
	EMERGENCY SPILLWAY	
	OUTLET CONTROL STRUCTURE	
	BORE PIT LOCATION	
	DIVERSION BERM	
	INFILTRATION BASIN	



**PRELIMINARY**  
NOT FOR CONSTRUCTION



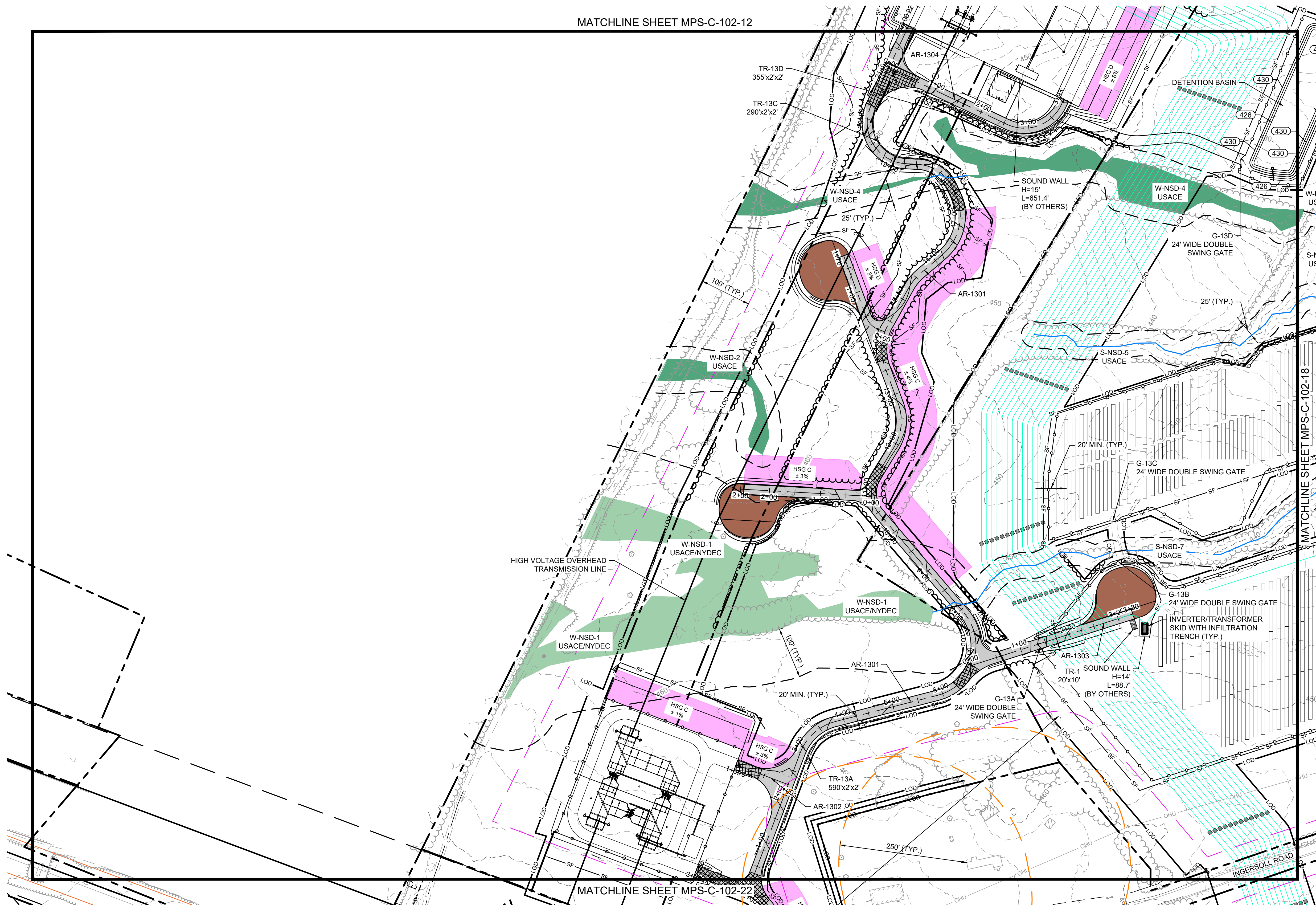
	249 Western Avenue Augusta, ME 04330		PROJECT NO: 443269			
	REV	DESCRIPTION	DATE	DES	CHK	APP
A	ISSUED FOR 94-C		01/15/2024	CMW	PMM	PMM



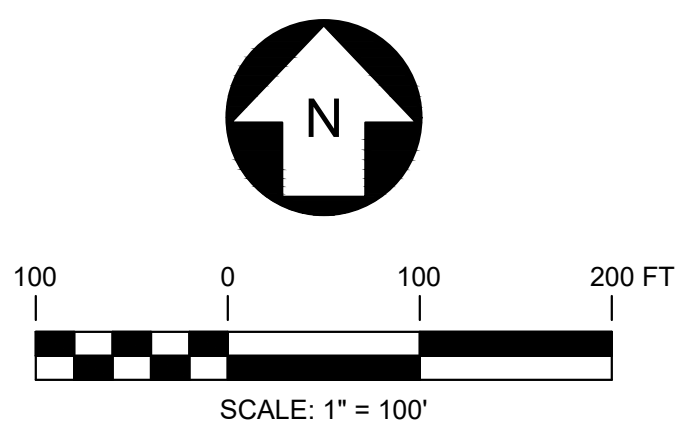
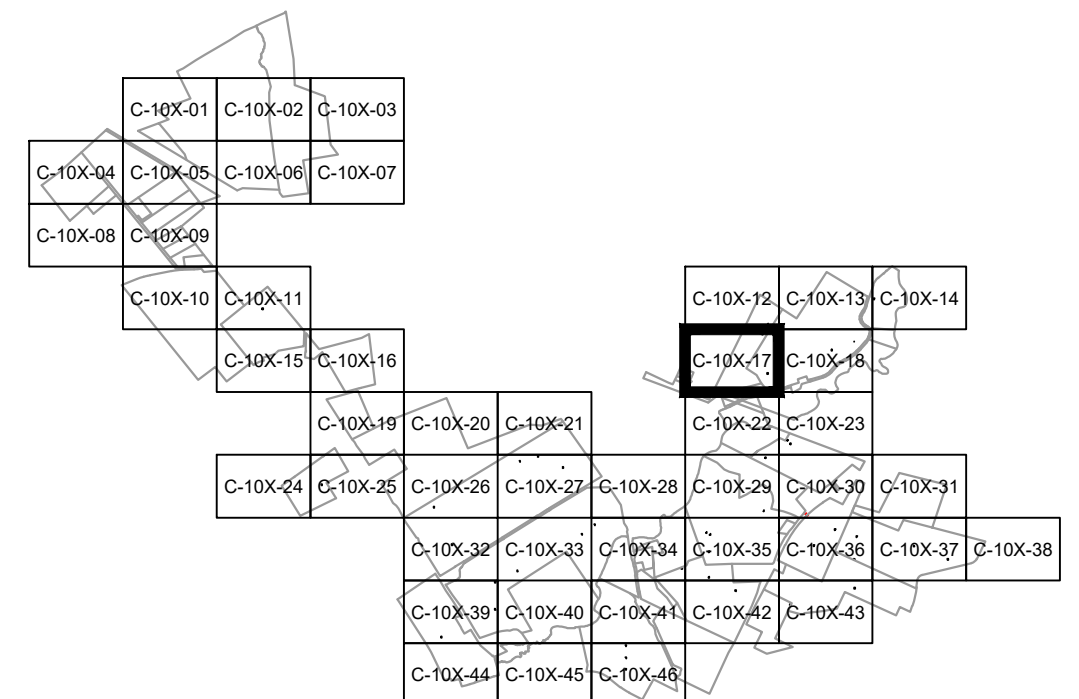
CMW DESIGNED CMW DRAWN PMM CHECKED APPROVED	<b>MILL POINT SOLAR I PROJECT</b> <b>CONNECTGEN MONTGOMERY COUNTY LLC</b> <b>SITE AND GRADING PLAN</b>		GLEN	NEW YORK
REVIEW 1 REVIEW 2	01/15/2024 DATE 1" = 100' SCALE		MPS-C-102-15	REV. A



MATCHLINE SHEET MPS-C-102-12



EXISTING	LEGEND	PROPOSED
	PROPERTY BOUNDARY	
	94C SETBACK	
	NATURAL RESOURCE BUFFER	
	RESIDENCE BUFFER	
	LIMIT OF DISTURBANCE	
	SILT FENCE	
	OVERHEAD UTILITY	
	CHAIN LINK FENCE	
	SECURITY FENCE	
	BASELINE	
	GRAVEL ROAD	
	STABILIZED ACCESS ROAD	
	PERVIOUS ACCESS ROAD	
	STABILIZED CONSTRUCTION ENTRANCE	
	VEGETATED FILTER STRIP	
	REVEGETATED AREA	
	PV ARRAY	
	INVERTER / TRANSFORMER SKID	
	MEDIUM VOLTAGE ROUTE	
	MINOR CONTOUR	
	MAJOR CONTOUR	
	TREE LINE	
	SHRUB LINE	
	STREAM (USACE)	
	STREAM (NYDEC)	
	NON-JD DRAINAGE	
	WETLAND (USACE)	
	WETLAND (NYDEC)	
	WETLAND (ISOLATED)	
	SURFACE WATER (USACE)	
	SURFACE WATER (NYDEC)	
	PANEL EXCLUSION AREA	
	LAYDOWN AREA	
	BUILDING	
	STONE WALL	
	UTILITY POLE	
	CULVERT	
	PAVED ROAD	
	DRIVEWAY	
	LEVEL SPREADER	
	FLOW DIFFUSER	
	EMERGENCY SPILLWAY	
	OUTLET CONTROL STRUCTURE	
	BORE PIT LOCATION	
	DIVERSION BERM	
	INFILTRATION BASIN	




**PRELIMINARY**  
NOT FOR CONSTRUCTION



249 Western Avenue  
Augusta, ME 04330

PROJECT NO: 443269



CMW DESIGNED	
CMW DRAWN	
PMM CHECKED	
APPROVED	
REVIEW 1	
REVIEW 2	

MILL POINT SOLAR I PROJECT  
CONNECTGEN MONTGOMERY COUNTY LLC  
SITE AND GRADING PLAN

GLEN NEW YORK

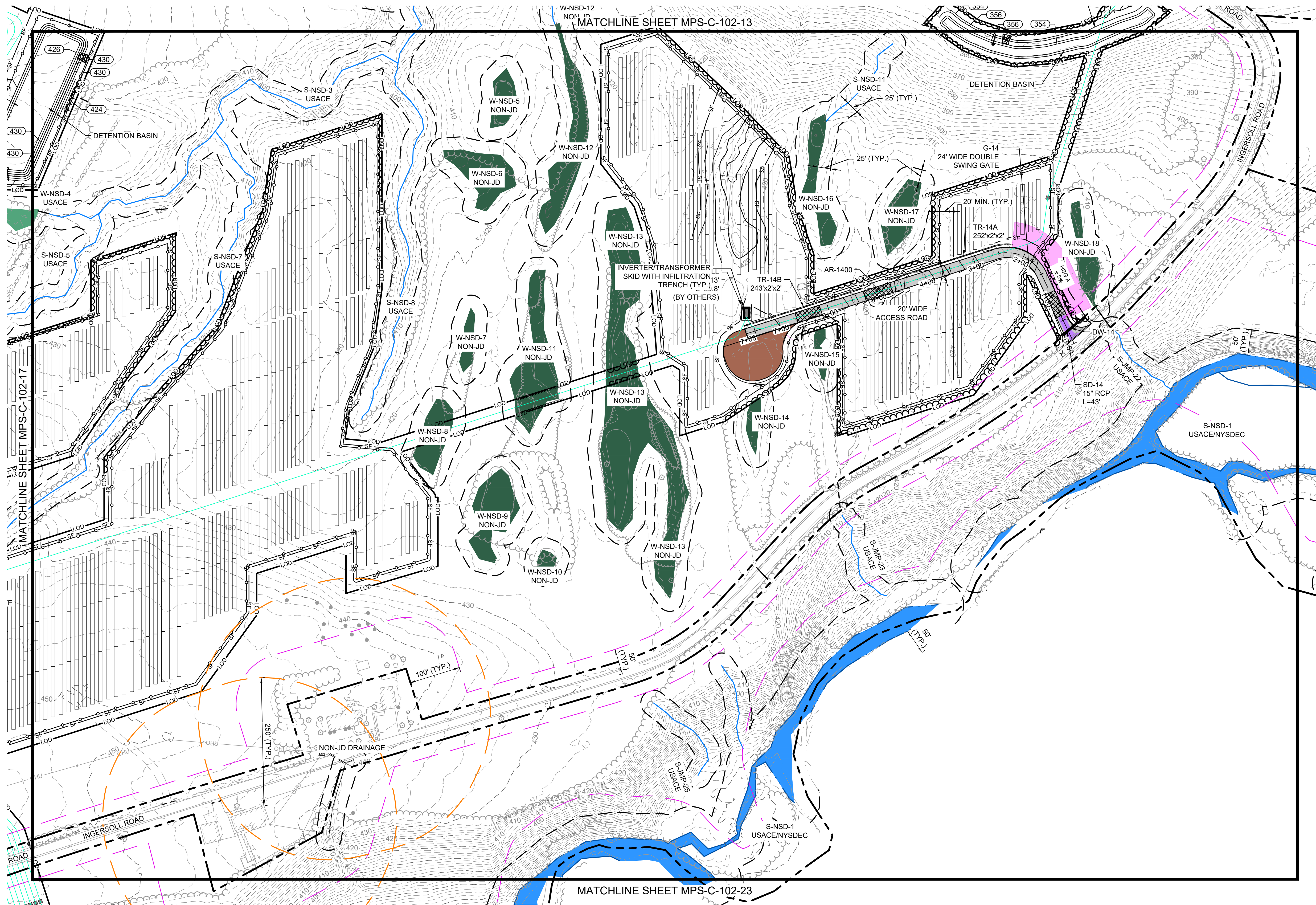
01/15/2024  
DATE  
1" = 100'  
SCALE



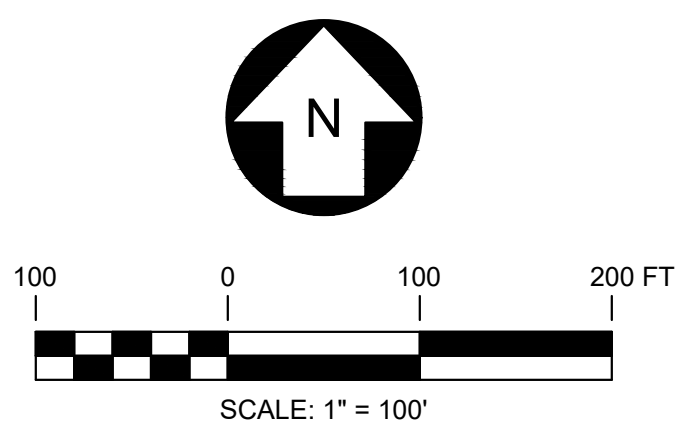
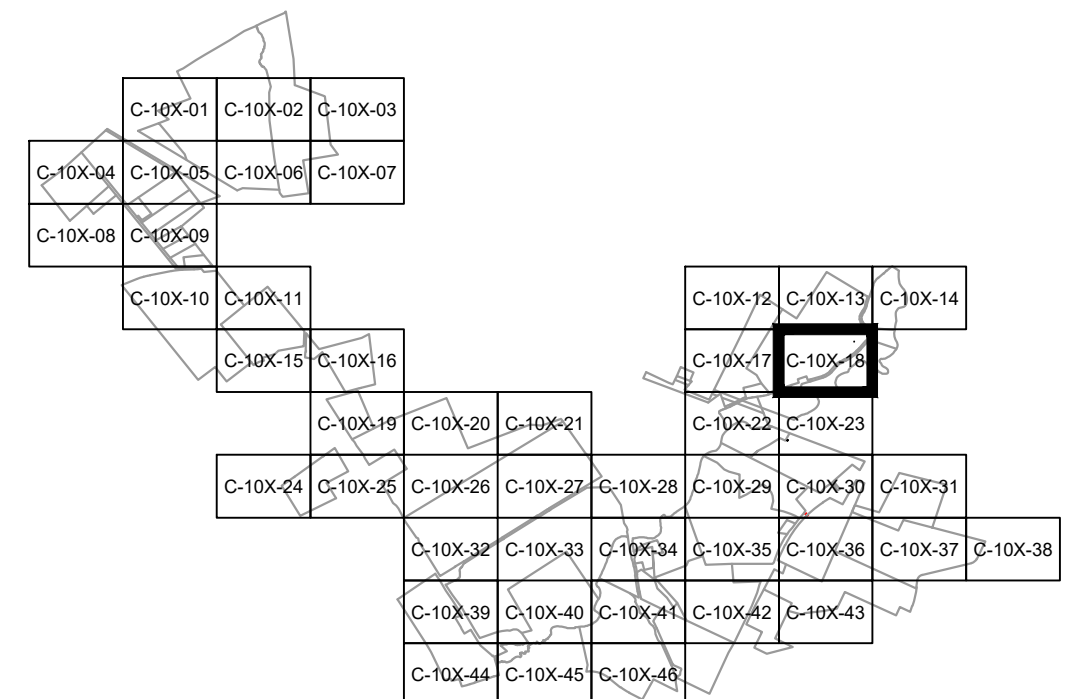
MPS-C-102-17

REV. A

REV	DESCRIPTION	DATE	DES	CHK	APP
-	-	-	-	-	-
-	-	-	-	-	-
A	ISSUED FOR 94-C	01/15/2024	CMW	PMM	PMM




EXISTING		PROPOSED	
	PROPERTY BOUNDARY		94C SETBACK
	NATURAL RESOURCE BUFFER		RESIDENCE BUFFER
	LIMIT OF DISTURBANCE		LOD
	SILT FENCE		SF
	OVERHEAD UTILITY		OHU
	CHAIN LINK FENCE		SECURITY FENCE
	BASELINE		GRAVEL ROAD
	STABILIZED ACCESS ROAD		PERVIOUS ACCESS ROAD
	STABILIZED CONSTRUCTION ENTRANCE		VEGETATED FILTER STRIP
	REVEGETATED AREA		PV ARRAY
	INVERTER / TRANSFORMER SKID		MEDIUM VOLTAGE ROUTE
	MINOR CONTOUR		MAJOR CONTOUR
	TREE LINE		SHRUB LINE
	STREAM (USACE)		STREAM (NYDEC)
	NON-JD DRAINAGE		WETLAND (USACE)
	WETLAND (NYDEC)		WETLAND (ISOLATED)
	SURFACE WATER (USACE)		SURFACE WATER (NYDEC)
	PANEL EXCLUSION AREA		LAYDOWN AREA
	BUILDING		STONE WALL
	UTILITY POLE		CULVERT
	PAVED ROAD		DRIVEWAY
	LEVEL SPREADER		FLOW DIFFUSER
	EMERGENCY SPILLWAY		OUTLET CONTROL STRUCTURE
	BORE PIT LOCATION		DIVERSION BERM
	INFILTRATION BASIN		



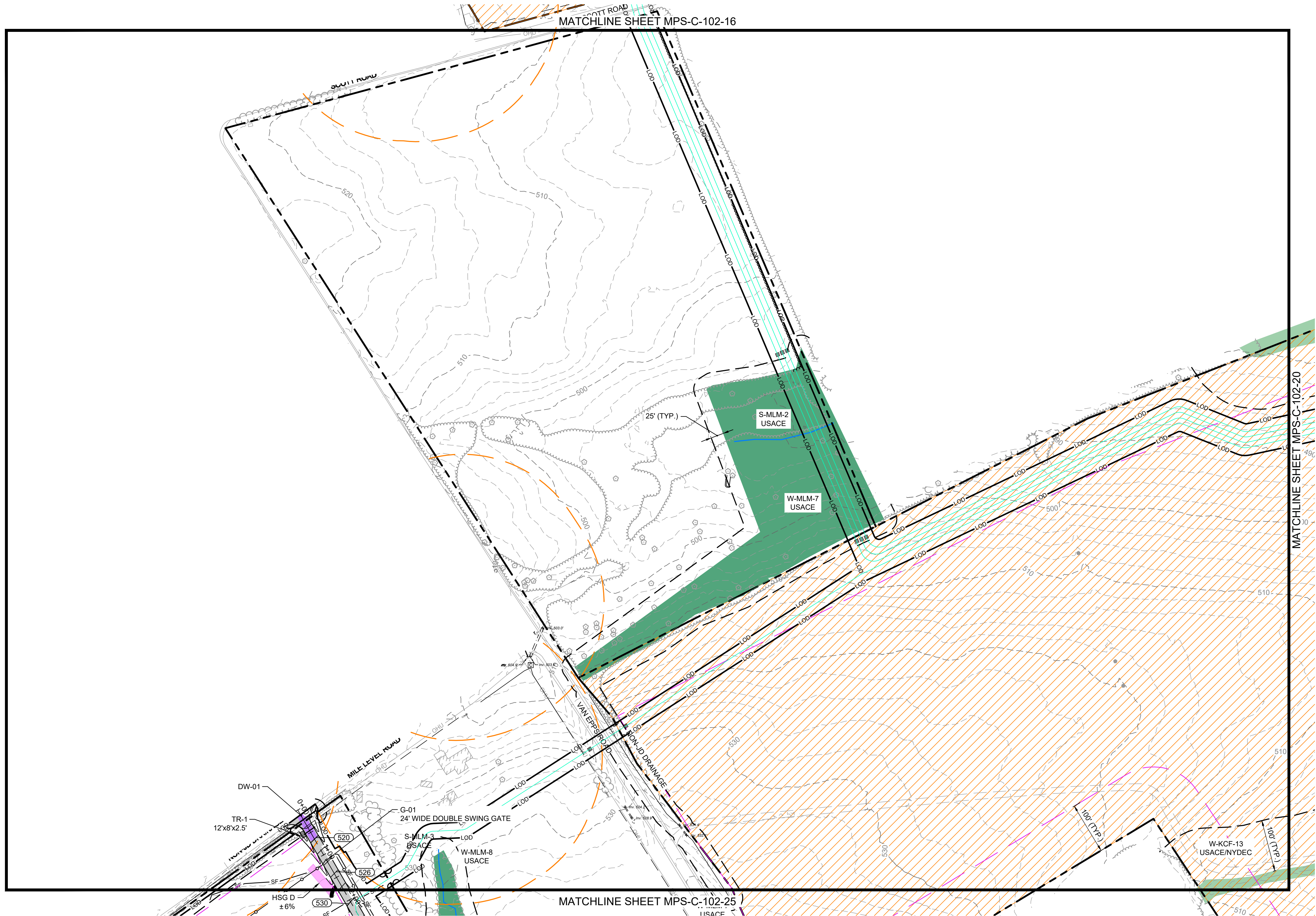
**PRELIMINARY**  
NOT FOR CONSTRUCTION



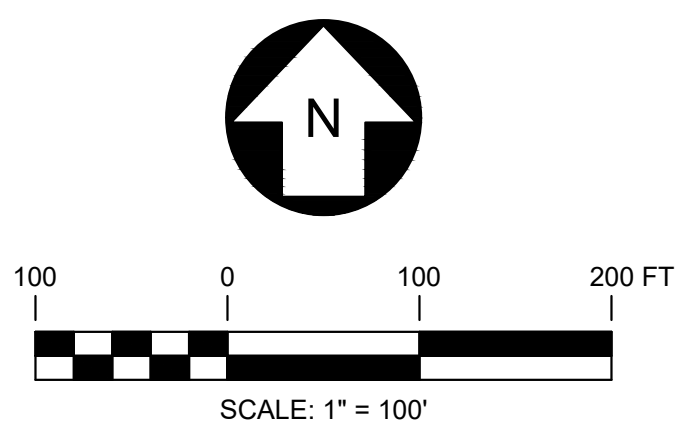
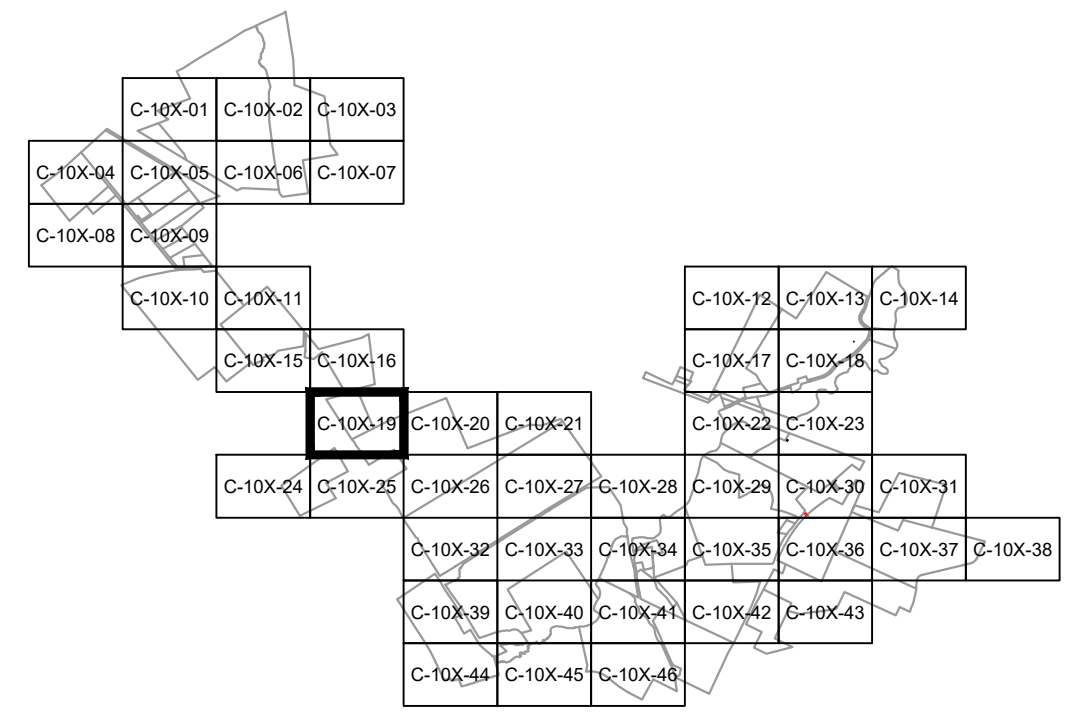
		249 Western Avenue Augusta, ME 04330		PROJECT NO: 443269		
REV	DESCRIPTION	DATE	DES	CHK	APP	
-	-	-	-	-	-	
-	-	-	-	-	-	
A	ISSUED FOR 94-C	01/15/2024	CMW	PMM	PMM	



CMW DESIGNED CMW DRAWN PMM CHECKED APPROVED	<b>MILL POINT SOLAR I PROJECT</b> <b>CONNECTGEN MONTGOMERY COUNTY LLC</b> <b>SITE AND GRADING PLAN</b>		GLEN	NEW YORK
REVIEW 1 REVIEW 2	01/15/2024 DATE 1" = 100' SCALE		MPS-C-102-18	REV. A




LEGEND	
EXISTING	PROPOSED
—	PROPERTY BOUNDARY
—	94C SETBACK
—	NATURAL RESOURCE BUFFER
—	RESIDENCE BUFFER
—	LIMIT OF DISTURBANCE
—	SILT FENCE
—	OVERHEAD UTILITY
—	CHAIN LINK FENCE
—	SECURITY FENCE
—	BASELINE
—	GRAVEL ROAD
—	STABILIZED ACCESS ROAD
—	PERVIOUS ACCESS ROAD
—	STABILIZED CONSTRUCTION ENTRANCE
—	VEGETATED FILTER STRIP
—	REVEGETATED AREA
—	PV ARRAY
—	INVERTER / TRANSFORMER SKID
—	MEDIUM VOLTAGE ROUTE
—	MINOR CONTOUR
—	MAJOR CONTOUR
—	TREE LINE
—	SHRUB LINE
—	STREAM (USACE)
—	STREAM (NYDEC)
—	NON-JD DRAINAGE
—	WETLAND (USACE)
—	WETLAND (NYDEC)
—	WETLAND (ISOLATED)
—	SURFACE WATER (USACE)
—	SURFACE WATER (NYDEC)
—	PANEL EXCLUSION AREA
—	LAYDOWN AREA
—	BUILDING
—	STONE WALL
—	UTILITY POLE
—	CULVERT
—	PAVED ROAD
—	DRIVEWAY
—	LEVEL SPREADER
—	FLOW DIFFUSER
—	EMERGENCY SPILLWAY
—	OUTLET CONTROL STRUCTURE
—	BORE PIT LOCATION
—	DIVERSION BERM
—	INFILTRATION BASIN



**PRELIMINARY**  
NOT FOR CONSTRUCTION



	249 Western Avenue Augusta, ME 04330		PROJECT NO: 443269			
	REV	DESCRIPTION	DATE	DES	CHK	APP
A	ISSUED FOR 94-C		01/15/2024	CMW	PMM	PMM



CMW DESIGNED	
CMW DRAWN	
PMM CHECKED	
APPROVED	
REVIEW 1	
REVIEW 2	

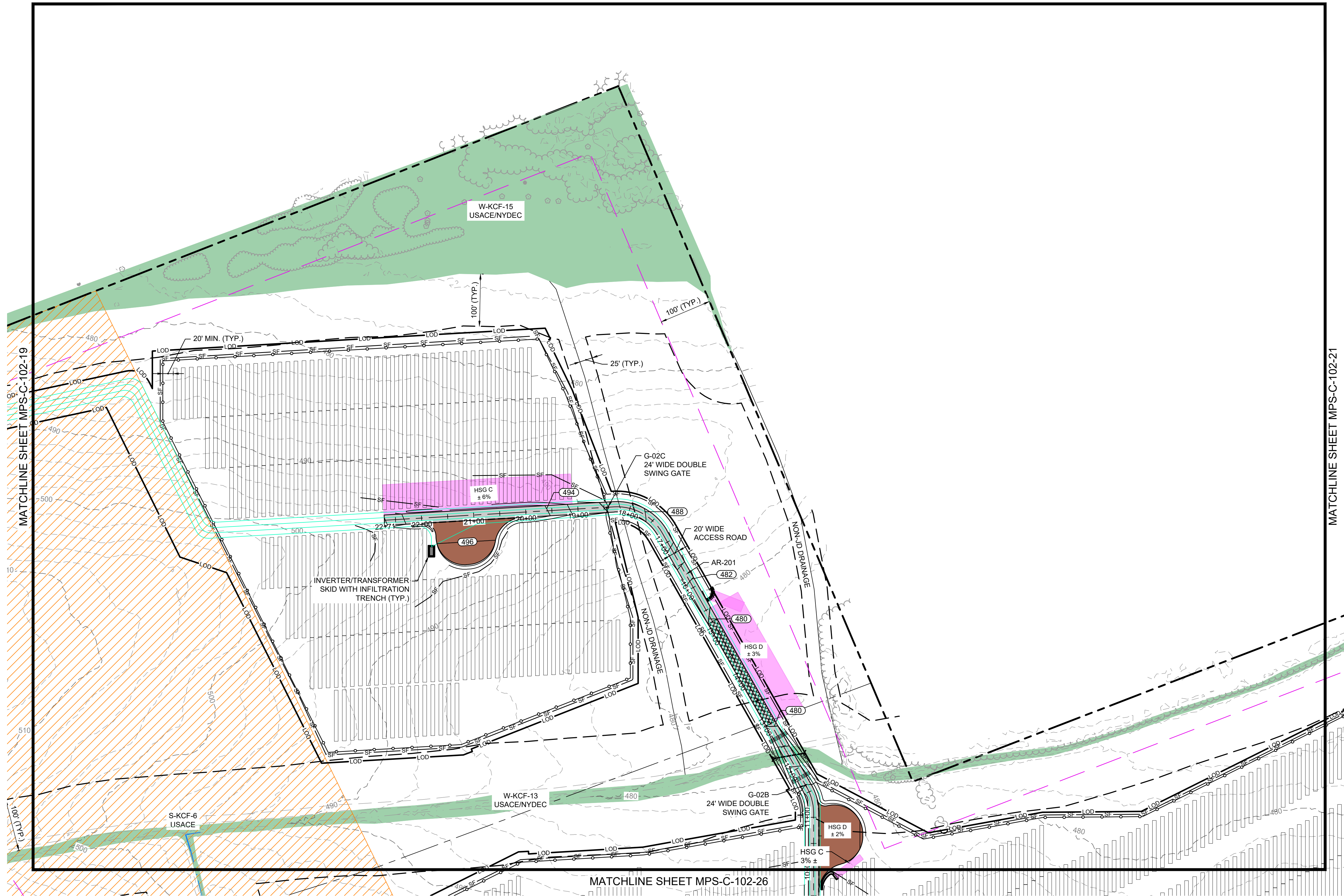
MILL POINT SOLAR I PROJECT  
CONNECTGEN MONTGOMERY COUNTY LLC  
SITE AND GRADING PLAN

GLEN NEW YORK

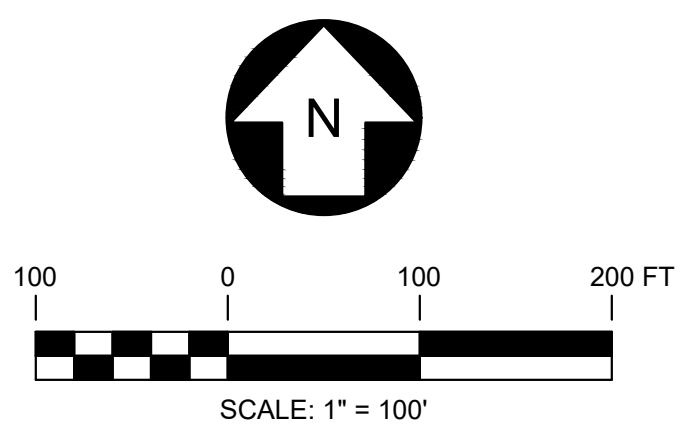
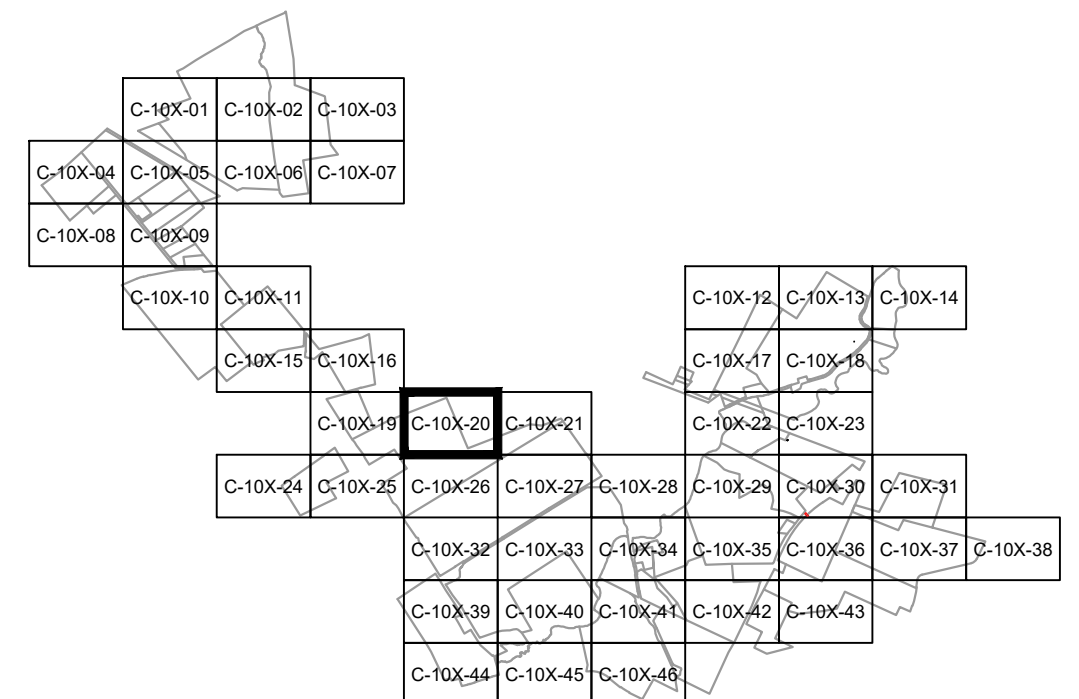
01/15/2024 DATE  
1" = 100' SCALE

MPS-C-102-19

REV. A



EXISTING	PROPOSED
	PROPERTY BOUNDARY
	94C SETBACK
	NATURAL RESOURCE BUFFER
	RESIDENCE BUFFER
	LIMIT OF DISTURBANCE
	SILT FENCE
	OVERHEAD UTILITY
	CHAIN LINK FENCE
	SECURITY FENCE
	BASELINE
	GRAVEL ROAD
	STABILIZED ACCESS ROAD
	PERVIOUS ACCESS ROAD
	STABILIZED CONSTRUCTION ENTRANCE
	VEGETATED FILTER STRIP
	REVEGETATED AREA
	PV ARRAY
	INVERTER / TRANSFORMER SKID
	MEDIUM VOLTAGE ROUTE
	MINOR CONTOUR
	MAJOR CONTOUR
	TREE LINE
	SHRUB LINE
	STREAM (USACE)
	STREAM (NYDEC)
	NON-JD DRAINAGE
	WETLAND (USACE)
	WETLAND (NYDEC)
	WETLAND (ISOLATED)
	SURFACE WATER (USACE)
	SURFACE WATER (NYDEC)
	PANEL EXCLUSION AREA
	LAYDOWN AREA
	BUILDING
	STONE WALL
	UTILITY POLE
	CULVERT
	PAVED ROAD
	DRIVEWAY
	LEVEL SPREADER
	FLOW DIFFUSER
	EMERGENCY SPILLWAY
	OUTLET CONTROL STRUCTURE
	BORE PIT LOCATION
	DIVERSION BERM
	INFILTRATION BASIN




**PRELIMINARY**  
NOT FOR CONSTRUCTION



249 Western Avenue  
Augusta, ME 04330

PROJECT NO: 443269



CMW DESIGNED  
CMW DRAWN  
PMM CHECKED  
APPROVED

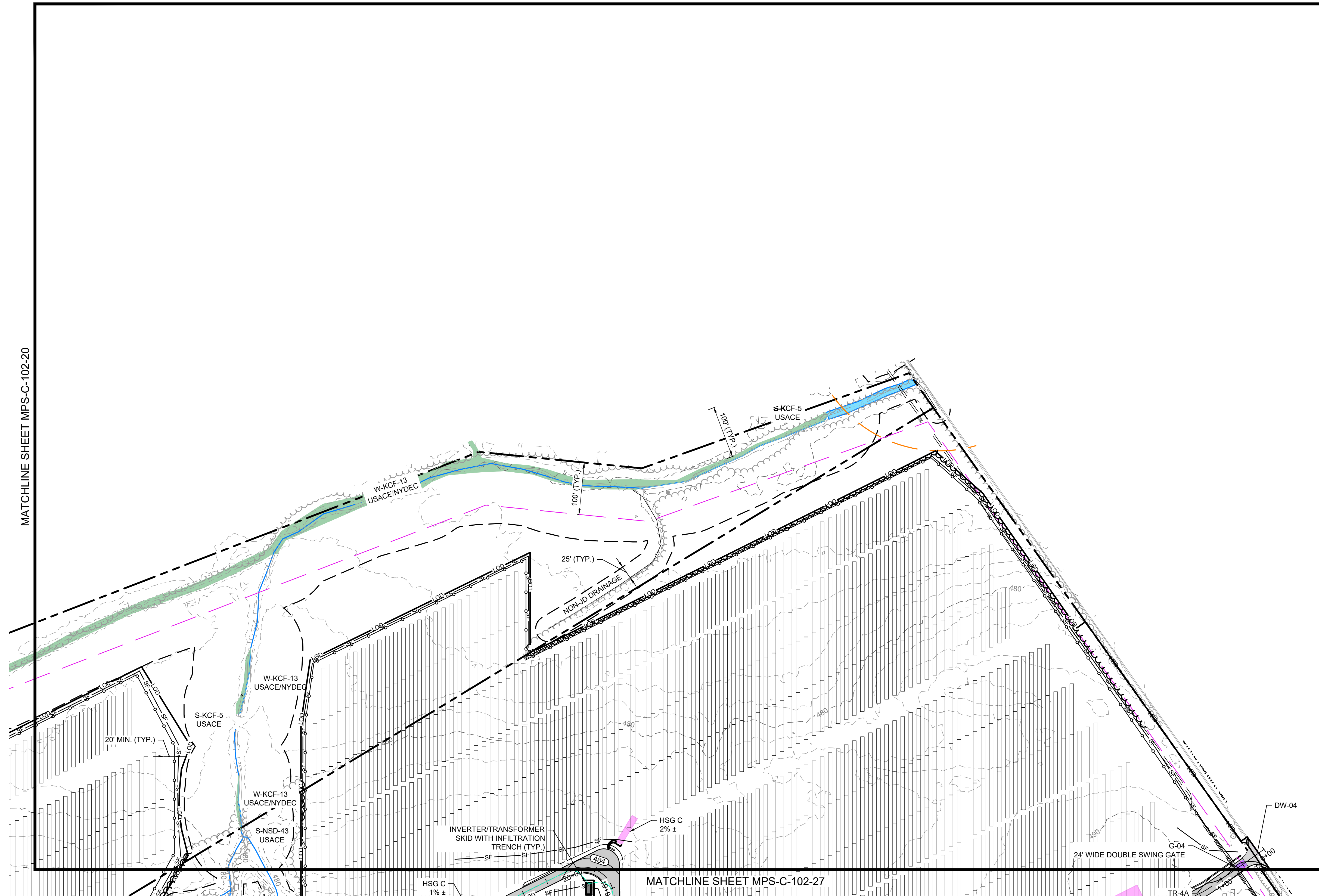
MILL POINT SOLAR I PROJECT  
CONNECTGEN MONTGOMERY COUNTY LLC  
SITE AND GRADING PLAN

GLEN NEW YORK

REV	DESCRIPTION	DATE	DES	CHK	APP
-	-	-	-	-	-
-	-	-	-	-	-
-	-	-	-	-	-
A	ISSUED FOR 94-C	01/15/2024	CMW	PMM	PMM

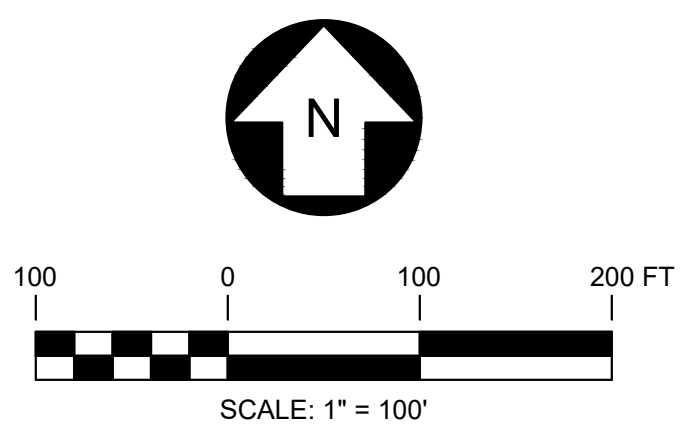
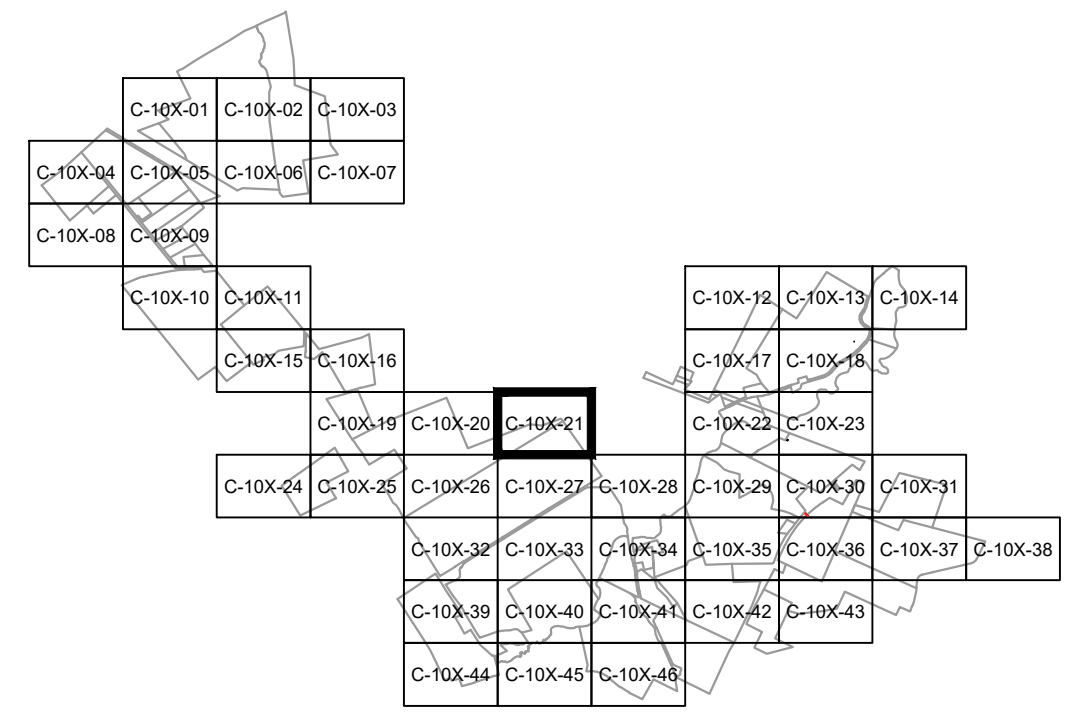
01/15/2024 DATE  
1" = 100' SCALE  
TRC  
MPS-C-102-20  
REV. A

MATCHLINE SHEET MPS-C-102-20



MATCHLINE SHEET MPS-C-102-27


EXISTING	PROPOSED
	PROPERTY BOUNDARY
	94C SETBACK
	NATURAL RESOURCE BUFFER
	RESIDENCE BUFFER
	LIMIT OF DISTURBANCE
	SILT FENCE
	OVERHEAD UTILITY
	CHAIN LINK FENCE
	SECURITY FENCE
	BASELINE
	GRAVEL ROAD
	STABILIZED ACCESS ROAD
	PERVIOUS ACCESS ROAD
	STABILIZED CONSTRUCTION ENTRANCE
	VEGETATED FILTER STRIP
	REVEGETATED AREA
	PV ARRAY
	INVERTER / TRANSFORMER SKID
	MEDIUM VOLTAGE ROUTE
	MINOR CONTOUR
	MAJOR CONTOUR
	TREE LINE
	SHRUB LINE
	STREAM (USACE)
	STREAM (NYDEC)
	NON-JD DRAINAGE
	WETLAND (USACE)
	WETLAND (NYDEC)
	WETLAND (ISOLATED)
	SURFACE WATER (USACE)
	SURFACE WATER (NYDEC)
	PANEL EXCLUSION AREA
	LAYDOWN AREA
	BUILDING
	STONE WALL
	UTILITY POLE
	CULVERT
	PAVED ROAD
	DRIVEWAY
	LEVEL SPREADER
	FLOW DIFFUSER
	EMERGENCY SPILLWAY
	OUTLET CONTROL STRUCTURE
	BORE PIT LOCATION
	DIVERSION BERM
	INFILTRATION BASIN



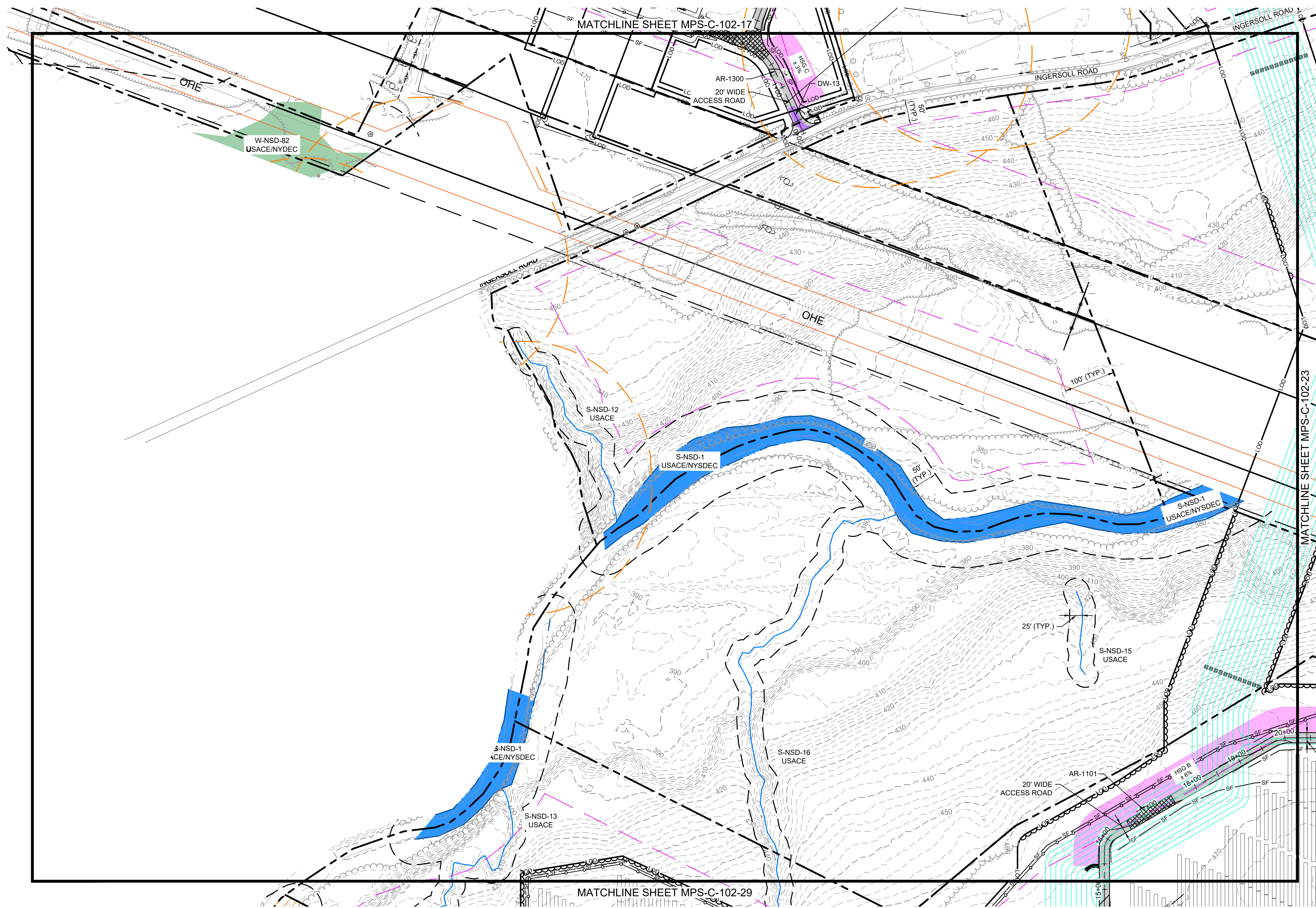
**PRELIMINARY**  
NOT FOR CONSTRUCTION



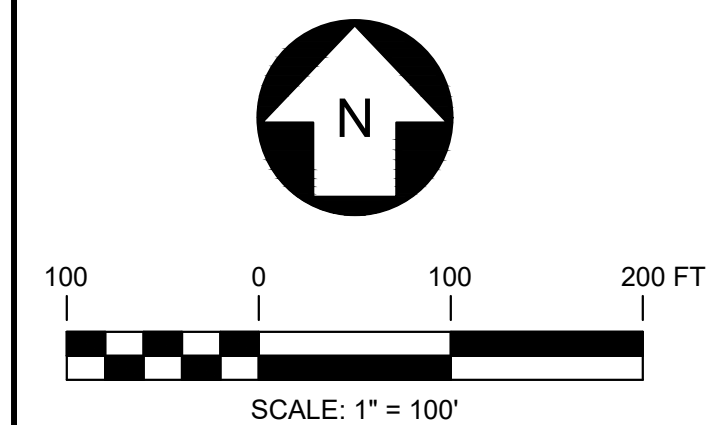
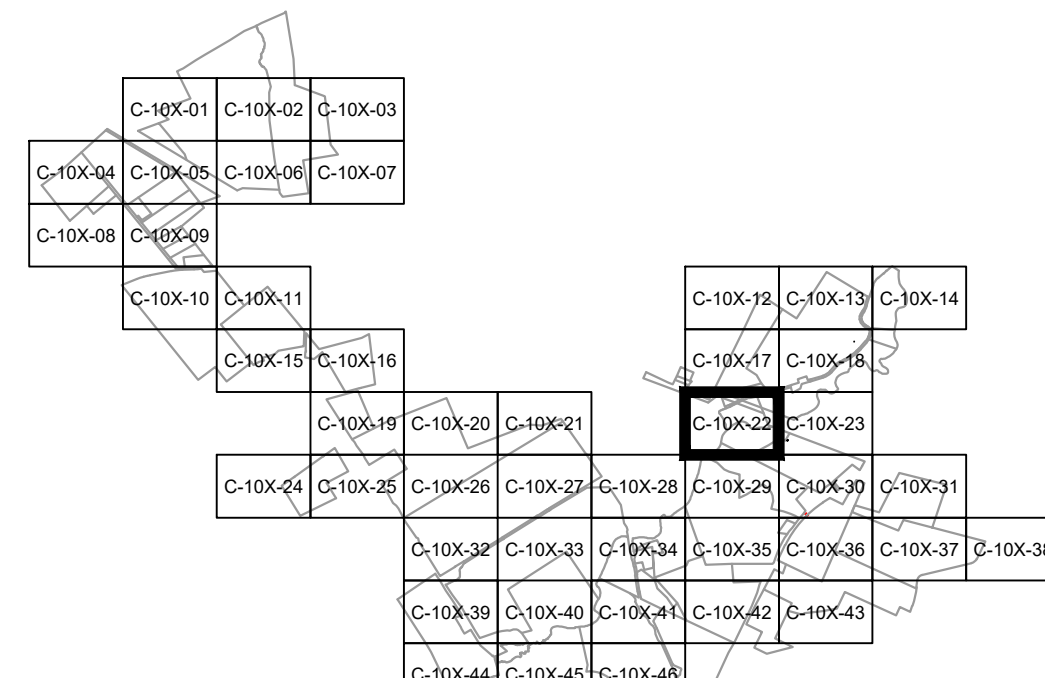
	249 Western Avenue Augusta, ME 04330	PROJECT NO: 443269																													
	<table border="1"> <thead> <tr> <th>REV</th> <th>DESCRIPTION</th> <th>DATE</th> <th>DES</th> <th>CHK</th> <th>APP</th> </tr> </thead> <tbody> <tr> <td>-</td> <td>-</td> <td>-</td> <td>-</td> <td>-</td> <td>-</td> </tr> <tr> <td>-</td> <td>-</td> <td>-</td> <td>-</td> <td>-</td> <td>-</td> </tr> <tr> <td>-</td> <td>-</td> <td>-</td> <td>-</td> <td>-</td> <td>-</td> </tr> <tr> <td>A</td> <td>ISSUED FOR 94-C</td> <td>01/15/2024</td> <td>CMW</td> <td>PMM</td> <td>PMM</td> </tr> </tbody> </table>		REV	DESCRIPTION	DATE	DES	CHK	APP	-	-	-	-	-	-	-	-	-	-	-	-	-	-	-	-	-	-	A	ISSUED FOR 94-C	01/15/2024	CMW	PMM
REV	DESCRIPTION	DATE	DES	CHK	APP																										
-	-	-	-	-	-																										
-	-	-	-	-	-																										
-	-	-	-	-	-																										
A	ISSUED FOR 94-C	01/15/2024	CMW	PMM	PMM																										



CMW DESIGNED CMW DRAWN PMM CHECKED APPROVED	<b>MILL POINT SOLAR I PROJECT</b> <b>CONNECTGEN MONTGOMERY COUNTY LLC</b> <b>SITE AND GRADING PLAN</b>	GLEN NEW YORK
REVIEW 1 REVIEW 2	01/15/2024 DATE 1" = 100' SCALE	
	MPS-C-102-21	REV. A



LEGEND	
EXISTING	PROPOSED
---	PROPERTY BOUNDARY
---	94C SETBACK
---	NATURAL RESOURCE BUFFER
---	RESIDENCE BUFFER
---	LIMIT OF DISTURBANCE
---	SILT FENCE
---	OVERHEAD UTILITY
---	CHAIN LINK FENCE
---	SECURITY FENCE
---	BASELINE
---	GRAVEL ROAD
---	STABILIZED ACCESS ROAD
---	PERVIOUS ACCESS ROAD
---	STABILIZED CONSTRUCTION ENTRANCE
---	VEGETATED FILTER STRIP
---	REVEGETATED AREA
---	PV ARRAY
---	INVERTER / TRANSFORMER SKID
---	MEDIUM VOLTAGE ROUTE
---	MINOR CONTOUR
---	MAJOR CONTOUR
---	TREE LINE
---	SHRUB LINE
---	STREAM (USACE)
---	STREAM (NYDEC)
---	NON-JD DRAINAGE
---	WETLAND (USACE)
---	WETLAND (NYDEC)
---	WETLAND (ISOLATED)
---	SURFACE WATER (USACE)
---	SURFACE WATER (NYDEC)
---	PANEL EXCLUSION AREA
---	LAYDOWN AREA
---	BUILDING
---	STONE WALL
---	UTILITY POLE
---	CULVERT
---	PAVED ROAD
---	DRIVEWAY
---	LEVEL SPREADER
---	FLOW DIFFUSER
---	EMERGENCY SPILLWAY
---	OUTLET CONTROL STRUCTURE
---	BORE PIT LOCATION
---	DIVERSION BERM
---	INFILTRATION BASIN




**PRELIMINARY**  
NOT FOR CONSTRUCTION

REV	DESCRIPTION	DATE	DES	CHK	APP
-	-	-	-	-	-
-	-	-	-	-	-
-	-	-	-	-	-
A	ISSUED FOR 94-C	01/15/2024	CMW	PMM	PMM



249 Western Avenue  
Augusta, ME 04330

PROJECT NO: 443269



CMW DESIGNED	APPROVED
CMW DRAWN	REVIEW 1
PMM CHECKED	REVIEW 2

MILL POINT SOLAR I PROJECT  
CONNECTGEN MONTGOMERY COUNTY LLC  
SITE AND GRADING PLAN

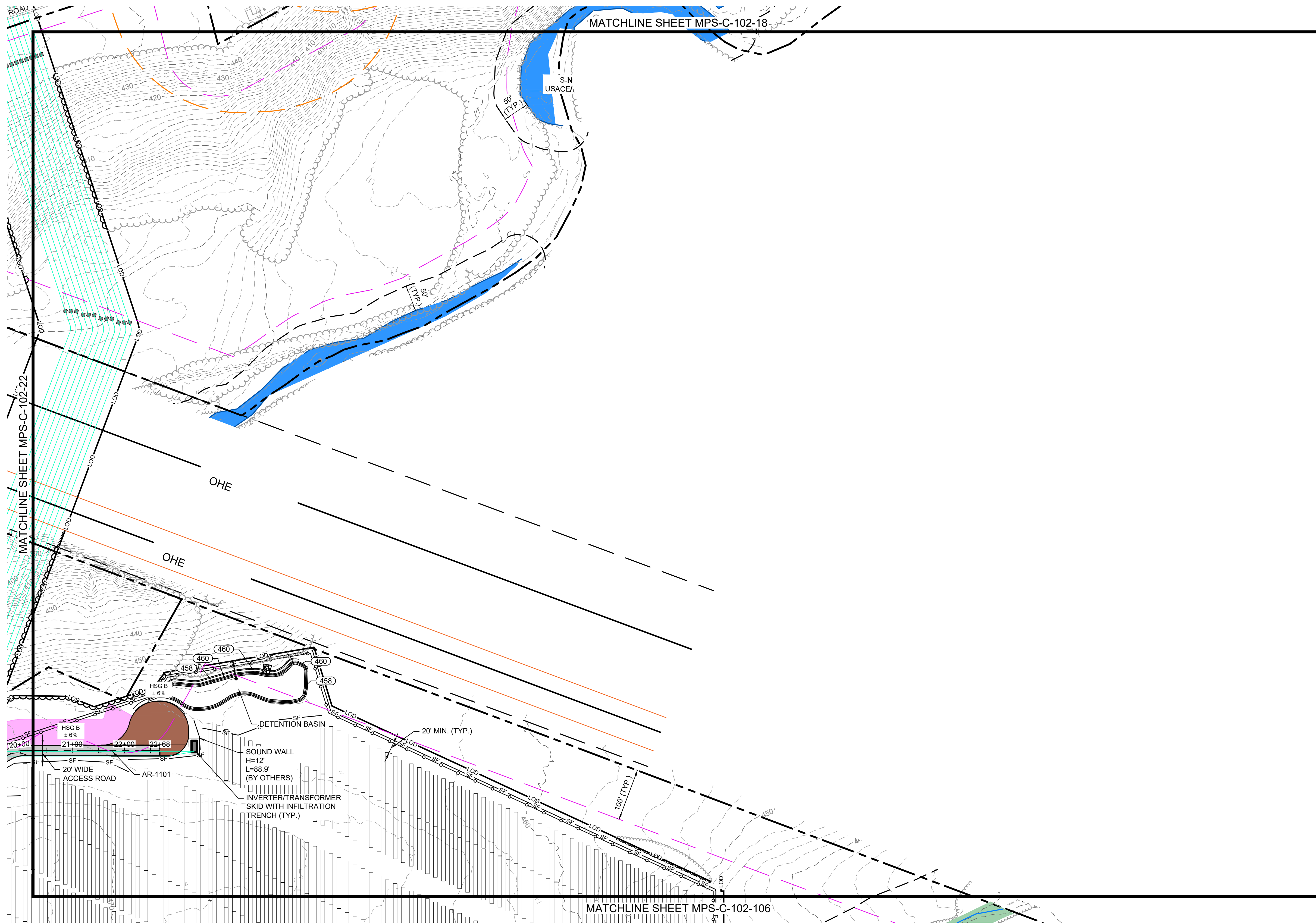
GLEN NEW YORK

01/15/2024  
DATE  
1" = 100'  
SCALE

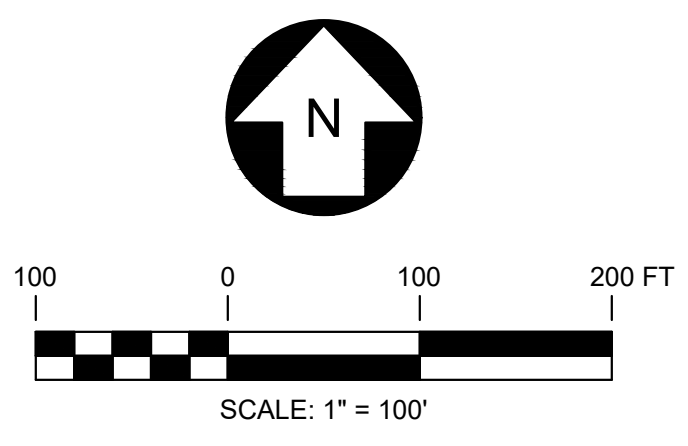
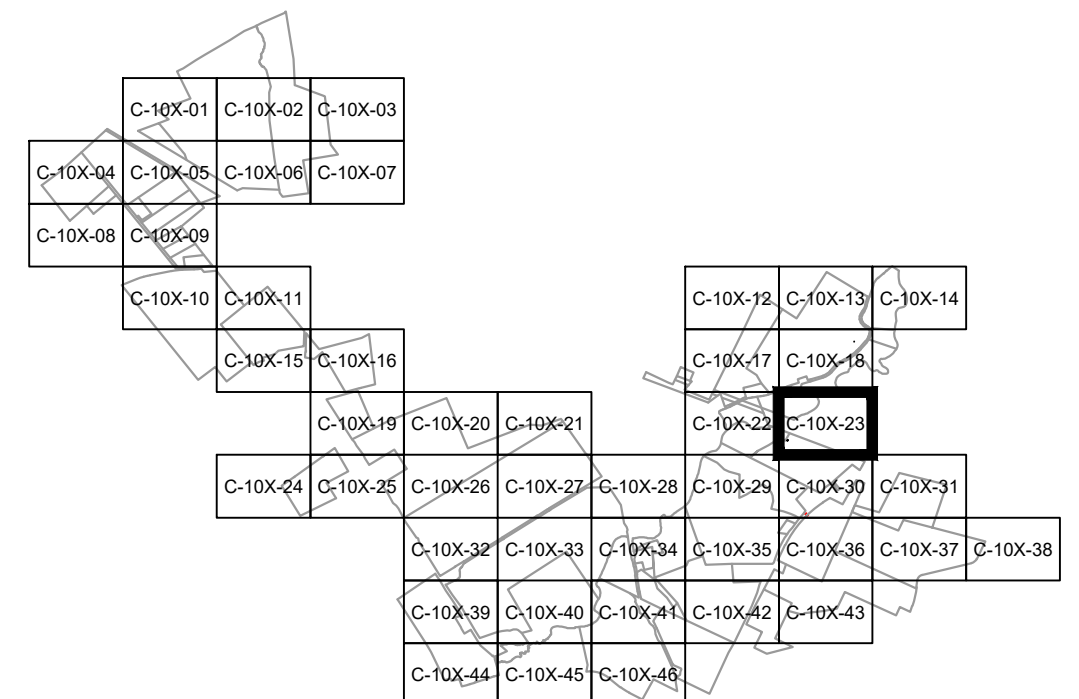
MPS-C-102-22

REV. A






EXISTING		LEGEND		PROPOSED	
---	PROPERTY BOUNDARY	---	94C SETBACK	---	NATURAL RESOURCE BUFFER
---	RESIDENCE BUFFER	---	LIMIT OF DISTURBANCE	---	SILT FENCE
---	OHU	---	CHAIN LINK FENCE	---	SECURITY FENCE
---	BASELINE	---	GRAVEL ROAD	---	STABILIZED ACCESS ROAD
---	STABILIZED ACCESS ROAD	---	PERVIOUS ACCESS ROAD	---	STABILIZED CONSTRUCTION ENTRANCE
---	VEGETATED FILTER STRIP	---	REVEGETATED AREA	---	PV ARRAY
---	INVERTER / TRANSFORMER SKID	---	MEDIUM VOLTAGE ROUTE	---	MINOR CONTOUR
---	MAJOR CONTOUR	---	TREE LINE	---	SHRUB LINE
---	STREAM (USACE)	---	STREAM (NYDEC)	---	NON-JD DRAINAGE
---	WETLAND (USACE)	---	WETLAND (NYDEC)	---	WETLAND (ISOLATED)
---	SURFACE WATER (USACE)	---	SURFACE WATER (NYDEC)	---	PANEL EXCLUSION AREA
---	LAYDOWN AREA	---	BUILDING	---	STONE WALL
---	UTILITY POLE	---	CULVERT	---	PAVED ROAD
---	DRIVEWAY	---	LEVEL SPREADER	---	FLOW DIFFUSER
---	EMERGENCY SPILLWAY	---	OUTLET CONTROL STRUCTURE	---	BORE PIT LOCATION
---	DIVERSION BERM	---	INFILTRATION BASIN	---	



**PRELIMINARY**  
NOT FOR CONSTRUCTION

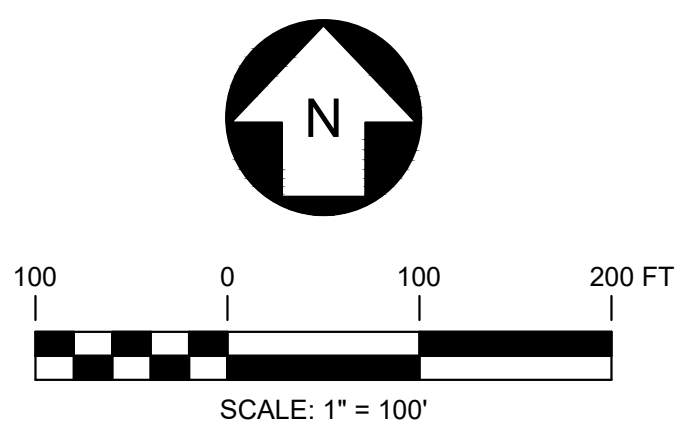
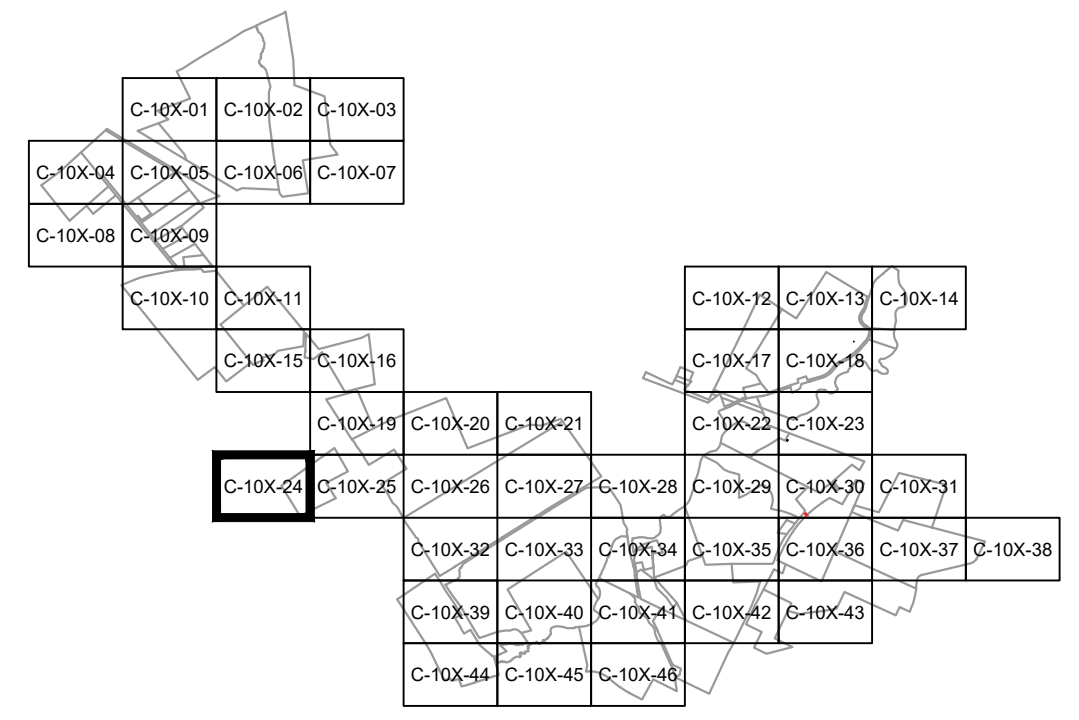
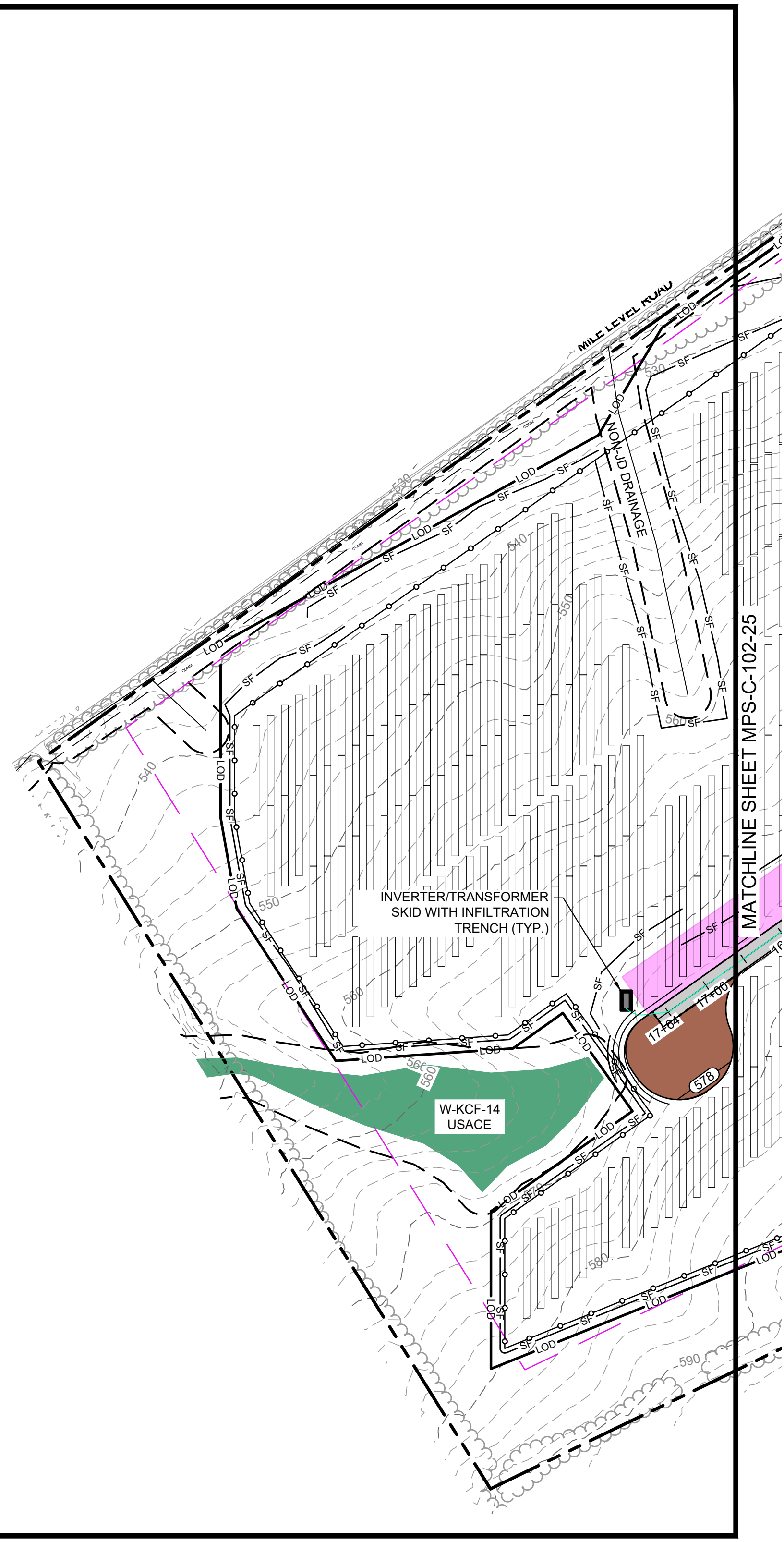


		249 Western Avenue Augusta, ME 04330		PROJECT NO: 443269		
REV	DESCRIPTION	DATE	DES	CHK	APP	
-	-	-	-	-	-	
-	-	-	-	-	-	
-	-	-	-	-	-	
A	ISSUED FOR 94-C	01/15/2024	CMW	PMM	PMM	



MILL POINT SOLAR I PROJECT CONNECTGEN MONTGOMERY COUNTY LLC SITE AND GRADING PLAN		GLEN NEW YORK	
CMW DESIGNED CMW DRAWN PMM CHECKED APPROVED	REVIEW 1 DATE 01/15/2024 REVIEW 2 SCALE 1" = 100'		MPS-C-102-23 REV. A

EXISTING	PROPOSED
	PROPERTY BOUNDARY
	94C SETBACK
	NATURAL RESOURCE BUFFER
	RESIDENCE BUFFER
	LIMIT OF DISTURBANCE
	SILT FENCE
	OVERHEAD UTILITY
	CHAIN LINK FENCE
	SECURITY FENCE
	BASELINE
	GRAVEL ROAD
	STABILIZED ACCESS ROAD
	PERVIOUS ACCESS ROAD
	STABILIZED CONSTRUCTION ENTRANCE
	VEGETATED FILTER STRIP
	REVEGETATED AREA
	PV ARRAY
	INVERTER / TRANSFORMER SKID
	MEDIUM VOLTAGE ROUTE
	MINOR CONTOUR
	MAJOR CONTOUR
	TREE LINE
	SHRUB LINE
	STREAM (USACE)
	STREAM (NYDEC)
	NON-JD DRAINAGE
	WETLAND (USACE)
	WETLAND (NYDEC)
	WETLAND (ISOLATED)
	SURFACE WATER (USACE)
	SURFACE WATER (NYDEC)
	PANEL EXCLUSION AREA
	LAYDOWN AREA
	BUILDING
	STONE WALL
	UTILITY POLE
	CULVERT
	PAVED ROAD
	DRIVEWAY
	LEVEL SPREADER
	FLOW DIFFUSER
	EMERGENCY SPILLWAY
	OUTLET CONTROL STRUCTURE
	BORE PIT LOCATION
	DIVERSION BERM
	INFILTRATION BASIN




**PRELIMINARY**  
NOT FOR CONSTRUCTION



REV	DESCRIPTION	DATE	DES	CHK	APP
-	-	-	-	-	-
-	-	-	-	-	-
-	-	-	-	-	-
A	ISSUED FOR 94-C	01/15/2024	CMW	PMM	PMM

**TRC** 249 Western Avenue  
Augusta, ME 04330

PROJECT NO: 443269



CMW DESIGNED
CMW DRAWN
PMM CHECKED
APPROVED
REVIEW 1
REVIEW 2

MILL POINT SOLAR I PROJECT  
CONNECTGEN MONTGOMERY COUNTY LLC  
SITE AND GRADING PLAN

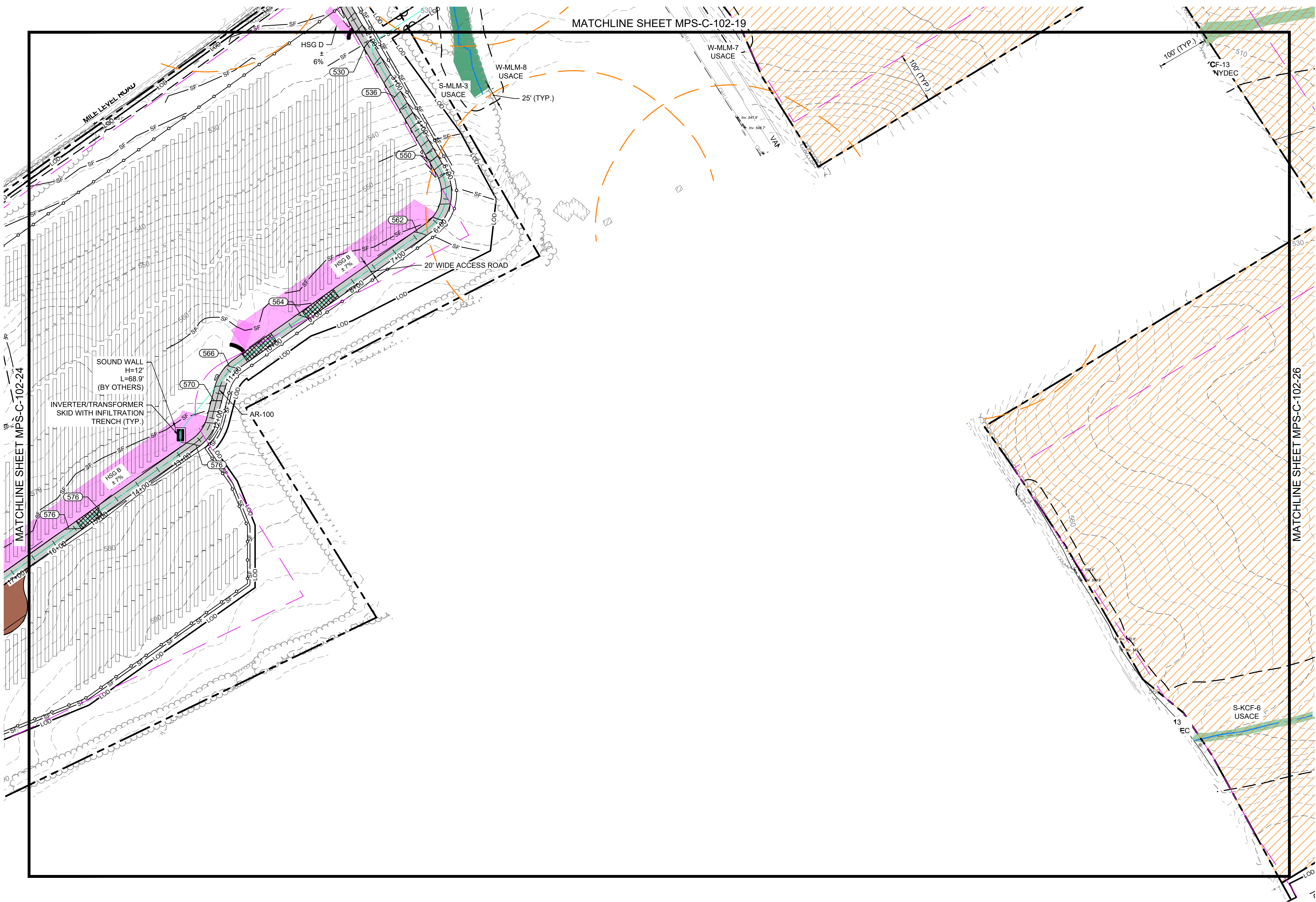
GLEN NEW YORK

01/15/2024 DATE  
1" = 100' SCALE

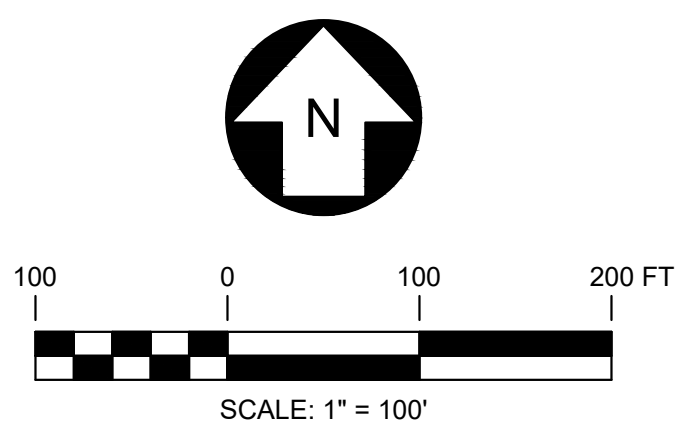
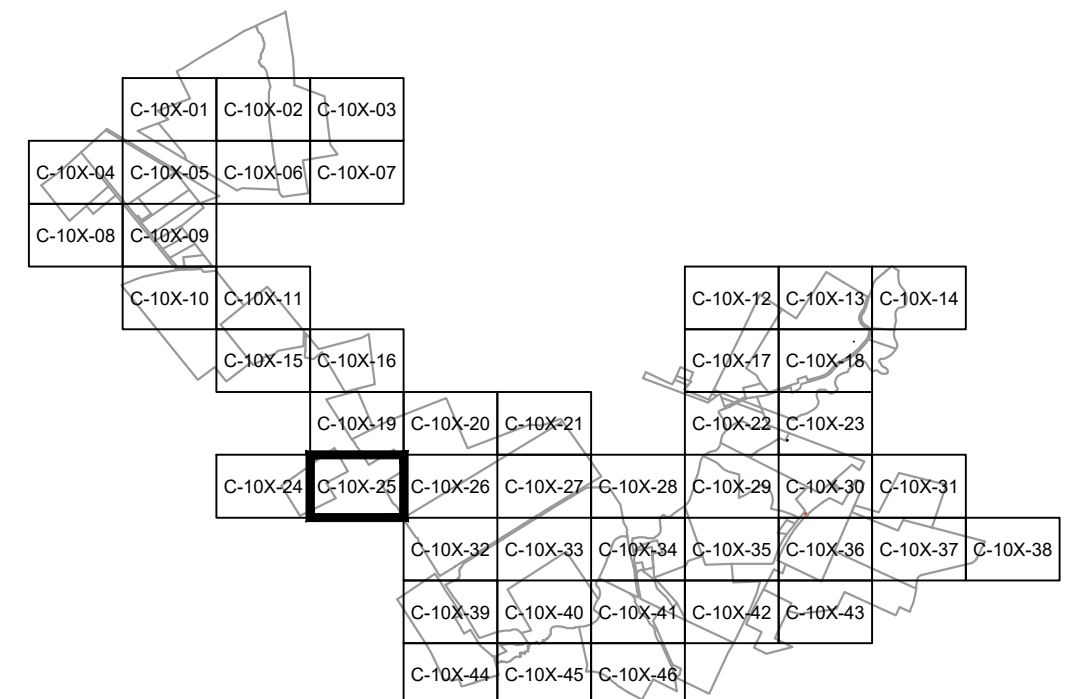
**TRC**

MPS-C-102-24

REV. A




EXISTING		LEGEND		PROPOSED	
	PROPERTY BOUNDARY		94C SETBACK		NATURAL RESOURCE BUFFER
	RESIDENCE BUFFER		LIMIT OF DISTURBANCE		SILT FENCE
	OHU		OVERHEAD UTILITY		CHAIN LINK FENCE
	SECURITY FENCE		BASELINE		GRAVEL ROAD
	STABILIZED ACCESS ROAD		PERVIOUS ACCESS ROAD		STABILIZED CONSTRUCTION ENTRANCE
	VEGETATED FILTER STRIP		REVEGETATED AREA		PV ARRAY
	INVERTER / TRANSFORMER SKID		MEDIUM VOLTAGE ROUTE		MINOR CONTOUR
	MAJOR CONTOUR		TREE LINE		SHRUB LINE
	STREAM (USACE)		STREAM (NYDEC)		NON-JD DRAINAGE
	WETLAND (USACE)		WETLAND (NYDEC)		WETLAND (ISOLATED)
	SURFACE WATER (USACE)		SURFACE WATER (NYDEC)		PANEL EXCLUSION AREA
	LAYDOWN AREA		BUILDING		STONE WALL
	UTILITY POLE		CULVERT		PAVED ROAD
	DRIVEWAY		LEVEL SPREADER		FLOW DIFFUSER
	EMERGENCY SPILLWAY		OUTLET CONTROL STRUCTURE		BORE PIT LOCATION
	DIVERSION BERM		INFILTRATION BASIN		



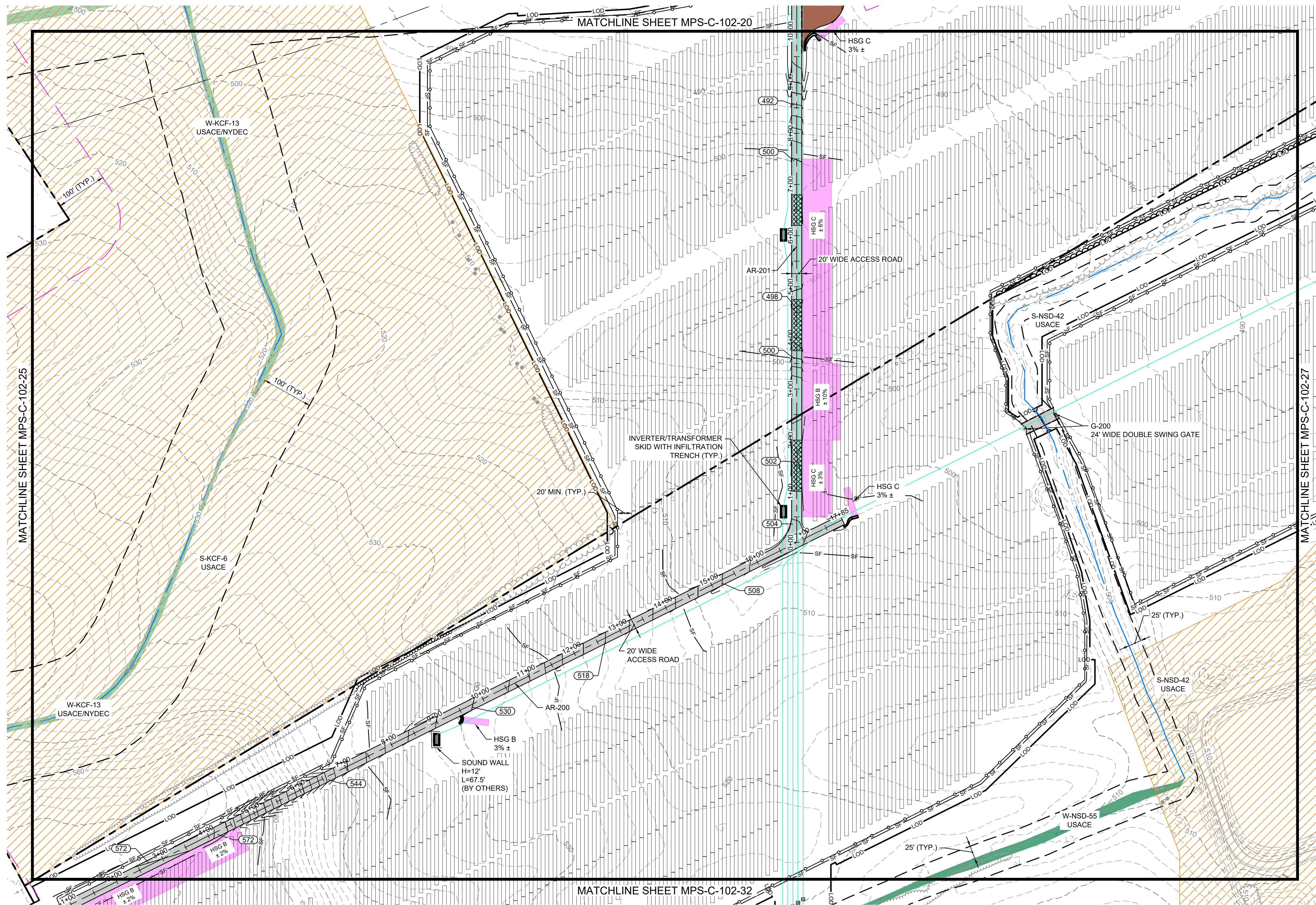
**PRELIMINARY**  
NOT FOR CONSTRUCTION



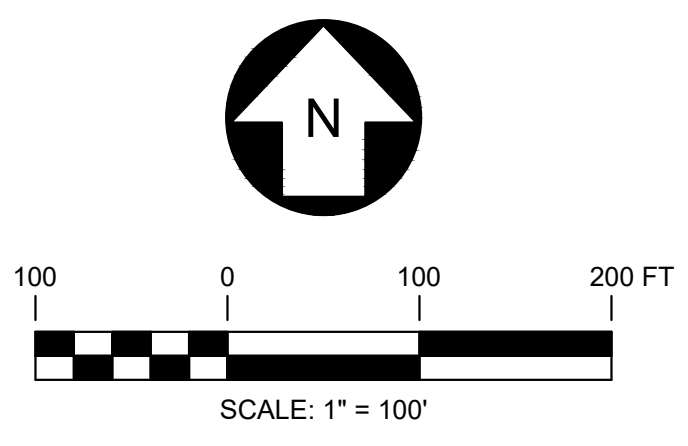
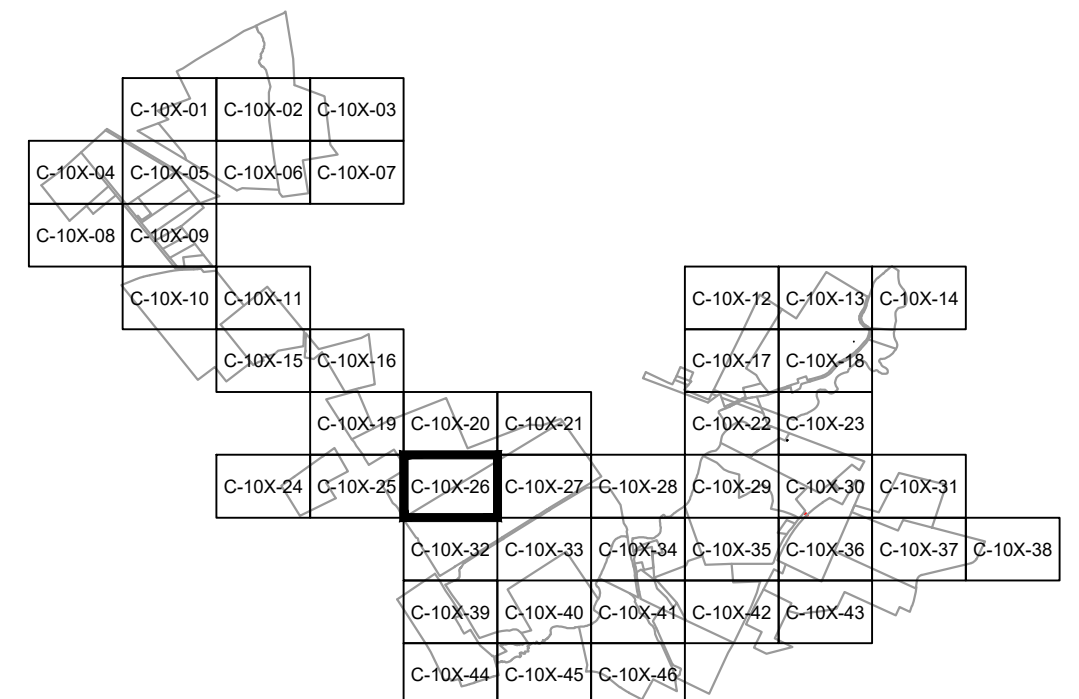
		249 Western Avenue Augusta, ME 04330		PROJECT NO: 443269		
REV	DESCRIPTION	DATE	DES	CHK	APP	
-	-	-	-	-	-	
-	-	-	-	-	-	
A	ISSUED FOR 94-C	01/15/2024	CMW	PMM	PMM	



CMW DESIGNED		<b>MILL POINT SOLAR I PROJECT</b> <b>CONNECTGEN MONTGOMERY COUNTY LLC</b> <b>SITE AND GRADING PLAN</b>	GLEN NEW YORK
CMW DRAWN			
PMM CHECKED			
APPROVED			
REVIEW 1			
REVIEW 2	01/15/2024	MPS-C-102-25	REV. A



EXISTING		LEGEND		PROPOSED	
	PROPERTY BOUNDARY		94C SETBACK		LOD
	NATURAL RESOURCE BUFFER		RESIDENCE BUFFER		LIMIT OF DISTURBANCE
	LIMIT OF DISTURBANCE		SILT FENCE		SF
	OVERHEAD UTILITY		CHAIN LINK FENCE		OHU
	SECURITY FENCE		BASELINE		GRAVEL ROAD
	BASELINE		STABILIZED ACCESS ROAD		PERVIOUS ACCESS ROAD
	STABILIZED CONSTRUCTION ENTRANCE		VEGETATED FILTER STRIP		REVEGETATED AREA
	PV ARRAY		INVERTER / TRANSFORMER SKID		MINOR CONTOUR
	INVERTER / TRANSFORMER SKID		MAJOR CONTOUR		TREE LINE
	MINOR CONTOUR		SHRUB LINE		STREAM (USACE)
	MAJOR CONTOUR		STREAM (NYDEC)		NON-JD DRAINAGE
	TREE LINE		WETLAND (USACE)		WETLAND (NYDEC)
	SHRUB LINE		WETLAND (ISOLATED)		SURFACE WATER (USACE)
	STREAM (USACE)		SURFACE WATER (NYDEC)		PANEL EXCLUSION AREA
	STREAM (NYDEC)		LAYDOWN AREA		BUILDING
	NON-JD DRAINAGE		STONE WALL		UTILITY POLE
	WETLAND (USACE)		CULVERT		PAVED ROAD
	WETLAND (NYDEC)		DRIVEWAY		LEVEL SPREADER
	WETLAND (ISOLATED)		FLOW DIFFUSER		EMERGENCY SPILLWAY
	SURFACE WATER (USACE)		OUTLET CONTROL STRUCTURE		BORE PIT LOCATION
	SURFACE WATER (NYDEC)		DIVERSION BERM		INFILTRATION BASIN
	PANEL EXCLUSION AREA		INFILTRATION BASIN		




**PRELIMINARY**  
NOT FOR CONSTRUCTION



249 Western Avenue  
Augusta, ME 04330

PROJECT NO: 443269



CMW DESIGNED	
CMW DRAWN	
PMM CHECKED	
APPROVED	
REVIEW 1	
REVIEW 2	

MILL POINT SOLAR I PROJECT  
CONNECTGEN MONTGOMERY COUNTY LLC  
SITE AND GRADING PLAN

GLEN NEW YORK

01/15/2024  
DATE  
1" = 100'  
SCALE

MPS-C-102-26

REV. A

REV	DESCRIPTION	DATE	DES	CHK	APP
-	-	-	-	-	-
-	-	-	-	-	-
-	-	-	-	-	-
A	ISSUED FOR 94-C	01/15/2024	CMW	PMM	PMM