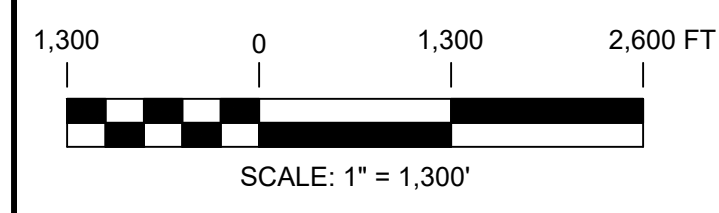


LEGEND

EXISTING	PROPOSED
	PROPERTY BOUNDARY
	94C SETBACK
	PAVED ROAD
	ACCESS ROAD
	WETLANDS
	STREAMS
	PV ARRAY
	MEDIUM VOLTAGE LINE
	FENCE
	PANEL EXCLUSION AREA
	LAYDOWN AREA

LANDSCAPE LEGEND


	TYPE A - VISUAL MITIGATION (VM) TYPICAL SCREENING
	TYPE B - VISUAL MITIGATION (VM) SUPPLEMENTAL SCREENING
	TYPE C - VISUAL MITIGATION (VM) NATURALIZED AREA SCREENING
	EXISTING VEGETATION SCREENING



PRELIMINARY
NOT FOR CONSTRUCTION

TRC 249 Western Avenue
Augusta, ME 04330

PROJECT NO: 443269



GMT DESIGNED	-
GMT DRAWN	-
MJR CHECKED	-
APPROVED	-
REVIEW 1	-
REVIEW 2	-

MILL POINT SOLAR I PROJECT
CONNECTGEN MONTGOMERY COUNTY LLC
LANDSCAPE COVER SHEET

GL EN NEW YORK

01/15/2024
DATE
1" = 100'
SCALE

TRC

MPS-L-100-01

REV.	A
------	---

REV	DESCRIPTION	DATE	DES	CHK	APP
-	-	-	-	-	-
-	-	-	-	-	-
-	-	-	-	-	-
A	ISSUED FOR 94-C	01/15/2024	CMW	PMM	PMM

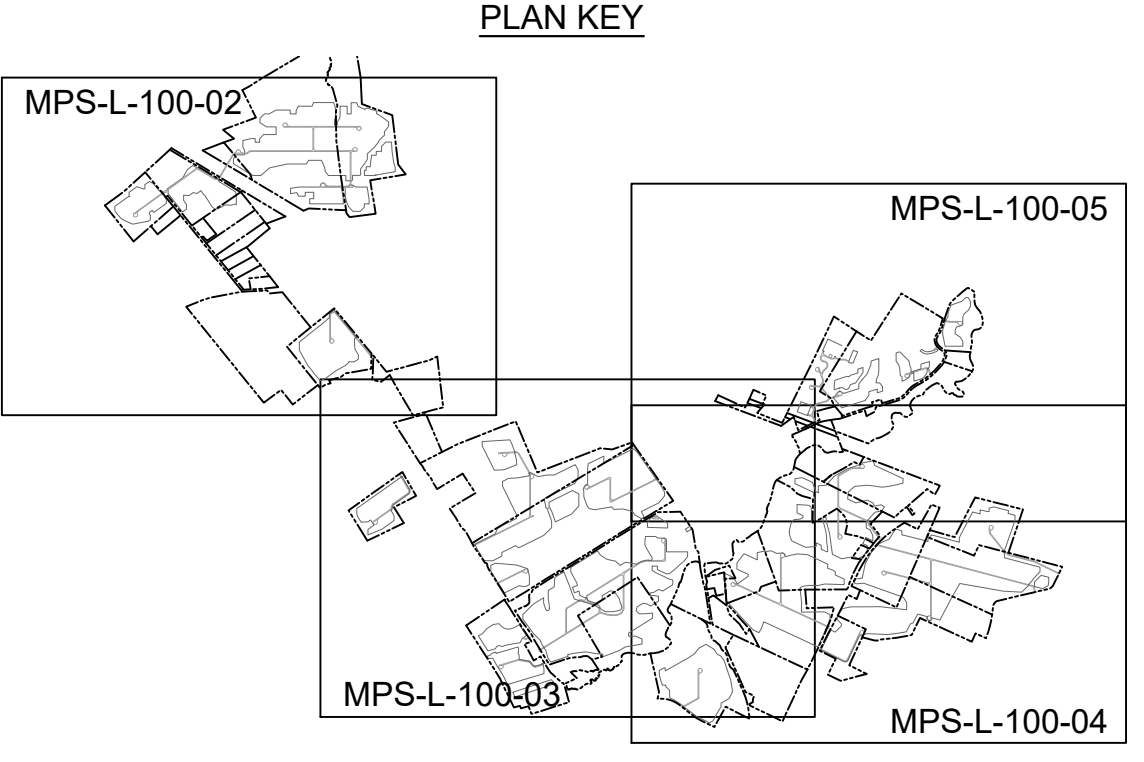


TYPICAL SCREENING: TYPE A PLANTINGS - MIX OF NATIVE EVERGREEN TREES, DECIDUOUS TREES, AND DECIDUOUS SHRUBS ARRANGED TO FORM A NATURAL APPEARANCE AND CONTINUOUS SCREEN. SEE PLANTING TEMPLATE "TYPE A" FOR ADDITIONAL INFORMATION.

EXISTING VEGETATION: SEE BACKUP SCREENING SHOWN IN PLANTING TEMPLATE TYPE A & B FOR ADDITIONAL PLANTING INSTRUCTIONS.

NATURALIZED AREAS: SCREENING TYPE C - MIX OF POLLINATOR PLANT SPECIES APPLIED AND LEFT UNMOWED TO ALLOW FOR SUCCESSIONAL GROWTH WHICH WILL FORM A NATURAL APPEARANCE AND VEGETATIVE SCREEN OVERTIME. SEE PLANTING TEMPLATE "TYPE C" FOR ADDITIONAL INFORMATION.

SUPPLEMENTAL SCREENING: TYPE B PLANTINGS - MIX OF NATIVE EVERGREEN TREES, DECIDUOUS TREES, AND DECIDUOUS SHRUBS ARRANGED TO FORM A NATURAL APPEARANCE AND FILTERED VEGETATIVE SCREEN. SEE PLANTING TEMPLATE "TYPE B" FOR ADDITIONAL INFORMATION.

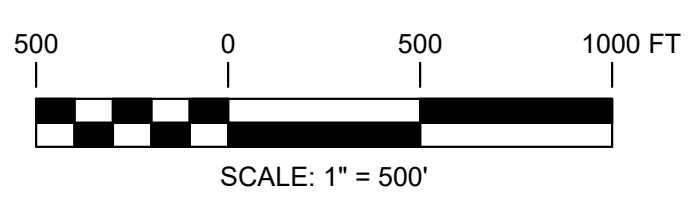


EXISTING	LEGEND	PROPOSED
---	PROPERTY BOUNDARY	---
---	94C SETBACK	---
---	NATURAL RESOURCE BUFFER	---
█	WETLAND (USACE)	█
█	WETLAND (NYDEC)	█
█	WETLAND (ISOLATED)	█
█	SURFACE WATER (USACE)	█
█	SURFACE WATER (NYDEC)	█
█	PANEL EXCLUSION AREA	█
---	FENCE	---
---	STREAM (USACE)	---
---	STREAM (NYDEC)	---
---	TRACKER ARRAY	---
---	ACCESS ROAD	---
---	MEDIUM VOLTAGE ROUTE	---
---	TYPICAL SCREENING	TYPE A
---	SUPPLEMENTAL SCREENING	TYPE B
---	NATURALIZED AREA SCREENING	TYPE C
---	EXISTING VEGETATION SCREENING	---


NOTE:
SOME EXISTING VEGETATION SCREENING MODULES REPRESENTED ON THE PLANS MAY NOT DEPICT EXISTING VEGETATION DIRECTLY ALONG THE FACILITY FENCE LINE AS INDICATED ON THE PLAN SHEET BUT OFFSET ADJACENT EXISTING VEGETATION SERVES AS SCREENING FOR PROPOSED FACILITY COMPONENTS. AS WITH THE NATURALIZED SCREENING MODULE, THESE DESIGNATED AREAS WILL BE SEEDED AND SHALL NOT BE MOWED, SO THAT THEY CAN SUSTAIN SUCCESSIONAL GROWTH TO PROVIDE ADDITIONAL SCREENING OF THE FACILITY. EXISTING VEGETATION AREAS ARE TO BE REVIEWED AND DETERMINED IN THE FIELD DURING CONSTRUCTION. IF WARRANTED, SEE TYPE A AND TYPE B VISUAL MITIGATION TEMPLATES (SHEETS MPS-L-103-01 & MPS-L-103-09) FOR BACKUP QUANTITIES IF EXISTING VEGETATION DOES NOT PROVIDE SUFFICIENT SCREENING.



PRELIMINARY
NOT FOR CONSTRUCTION



TRC 249 Western Avenue
Augusta, ME 04330
PROJECT NO: 443269



GMT	DESIGNED
GMT	DRAWN
MJR	CHECKED
PMM	APPROVED
REVIEW 1	DATE
REVIEW 2	SCALE

MILL POINT SOLAR I PROJECT
CONNECTGEN MONTGOMERY COUNTY LLC
OVERALL LANDSCAPE PLAN

GLEN NEW YORK

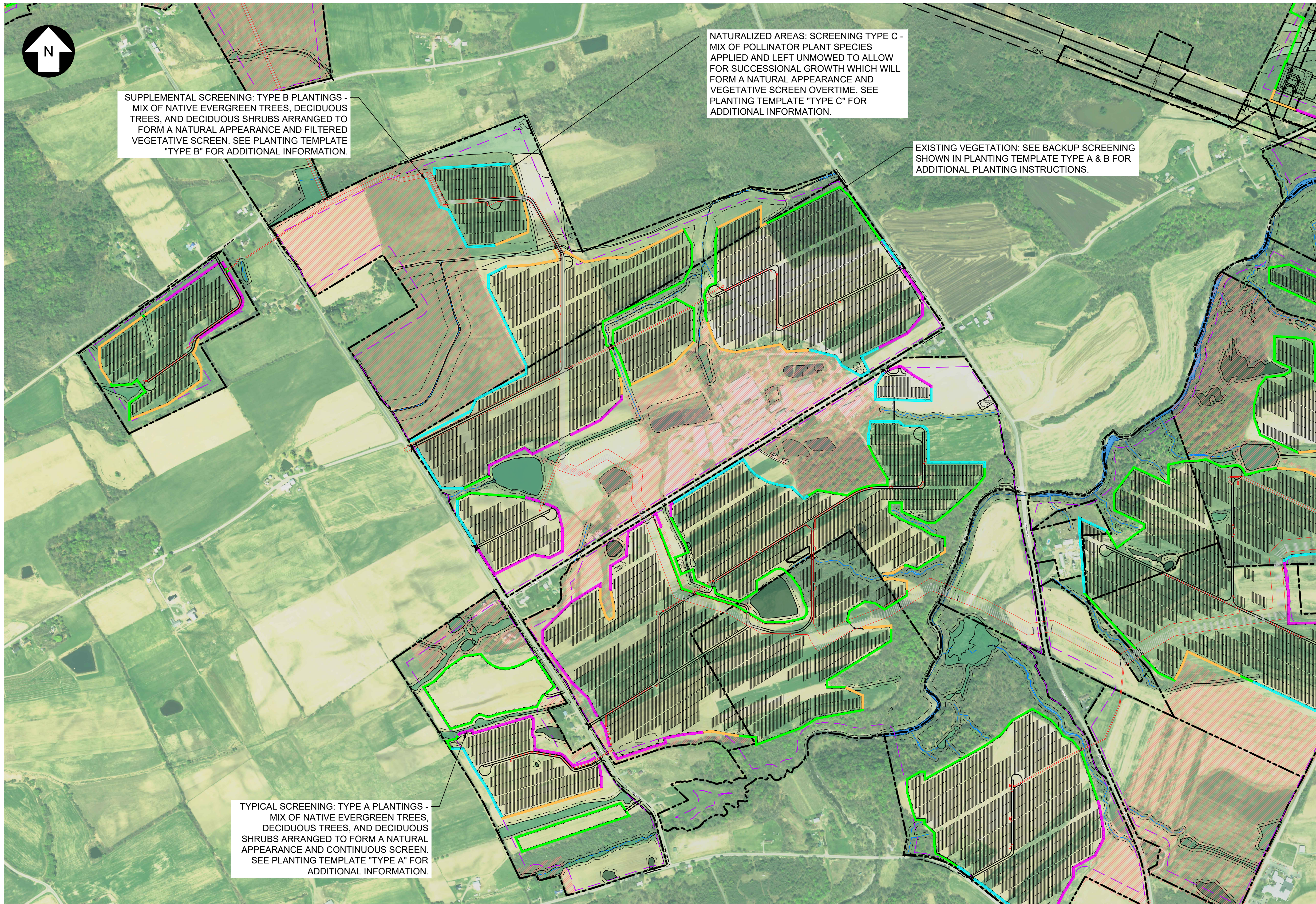
01/15/2024
DATE
1" = 500'-0"
SCALE

TRC

MPS-L-100-02

REV. A

REV	DESCRIPTION	DATE	DES	CHK	APP
-	-	-	-	-	-
-	-	-	-	-	-
-	-	-	-	-	-
A	ISSUED FOR 94-C	01/15/2024	GMT	MJR	PMM

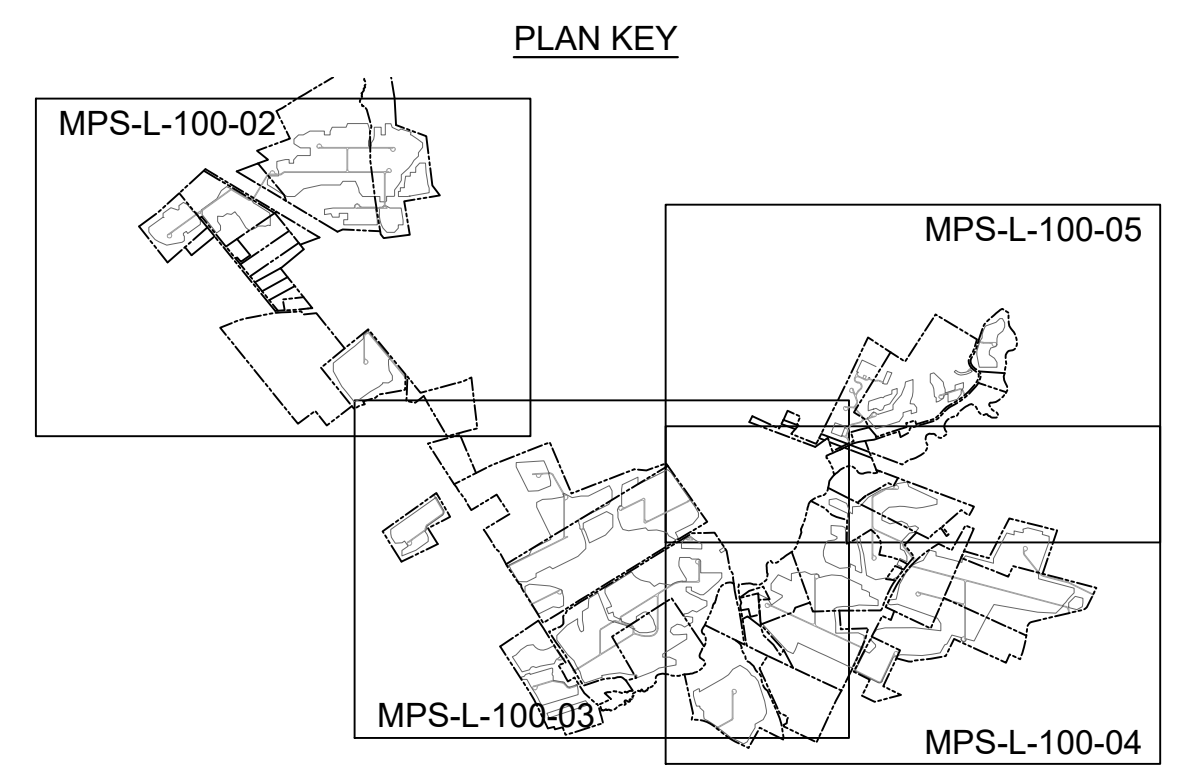


SUPPLEMENTAL SCREENING: TYPE B PLANTINGS - MIX OF NATIVE EVERGREEN TREES, DECIDUOUS TREES, AND DECIDUOUS SHRUBS ARRANGED TO FORM A NATURAL APPEARANCE AND FILTERED VEGETATIVE SCREEN. SEE PLANTING TEMPLATE "TYPE B" FOR ADDITIONAL INFORMATION.

NATURALIZED AREAS: SCREENING TYPE C - MIX OF POLLINATOR PLANT SPECIES APPLIED AND LEFT UNMOWED TO ALLOW FOR SUCCESSIONAL GROWTH WHICH WILL FORM A NATURAL APPEARANCE AND VEGETATIVE SCREEN OVERTIME. SEE PLANTING TEMPLATE "TYPE C" FOR ADDITIONAL INFORMATION.

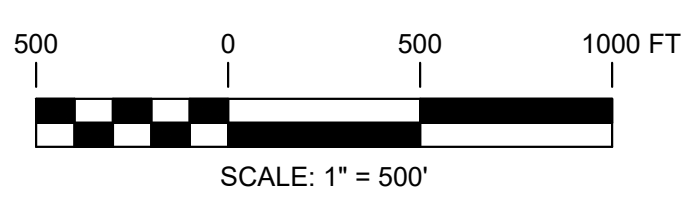
EXISTING VEGETATION: SEE BACKUP SCREENING SHOWN IN PLANTING TEMPLATE TYPE A & B FOR ADDITIONAL PLANTING INSTRUCTIONS.

TYPICAL SCREENING: TYPE A PLANTINGS - MIX OF NATIVE EVERGREEN TREES, DECIDUOUS TREES, AND DECIDUOUS SHRUBS ARRANGED TO FORM A NATURAL APPEARANCE AND CONTINUOUS SCREEN. SEE PLANTING TEMPLATE "TYPE A" FOR ADDITIONAL INFORMATION.




EXISTING	LEGEND	PROPOSED
	PROPERTY BOUNDARY	
	94C SETBACK	
	NATURAL RESOURCE BUFFER	
	WETLAND (USACE)	
	WETLAND (NYDEC)	
	WETLAND (ISOLATED)	
	SURFACE WATER (USACE)	
	SURFACE WATER (NYDEC)	
	PANEL EXCLUSION AREA	
	FENCE	
	STREAM (USACE)	
	STREAM (NYDEC)	
	TRACKER ARRAY	
	ACCESS ROAD	
	MEDIUM VOLTAGE ROUTE	
	TYPICAL SCREENING	TYPE A
	SUPPLEMENTAL SCREENING	TYPE B
	NATURALIZED AREA SCREENING	TYPE C
	EXISTING VEGETATION SCREENING	

NOTE:
SOME EXISTING VEGETATION SCREENING MODULES REPRESENTED ON THE PLANS MAY NOT DEPICT EXISTING VEGETATION DIRECTLY ALONG THE FACILITY FENCE LINE AS INDICATED ON THE PLAN SHEET BUT OFFSET ADJACENT EXISTING VEGETATION SERVES AS SCREENING FOR PROPOSED FACILITY COMPONENTS. AS WITH THE NATURALIZED SCREENING MODULE, THESE DESIGNATED AREAS WILL BE SEEDED AND SHALL NOT BE MOWED, SO THAT THEY CAN SUSTAIN SUCCESSIONAL GROWTH TO PROVIDE ADDITIONAL SCREENING OF THE FACILITY. EXISTING VEGETATION AREAS ARE TO BE REVIEWED AND DETERMINED IN THE FIELD DURING CONSTRUCTION. IF WARRANTED, SEE TYPE A AND TYPE B VISUAL MITIGATION TEMPLATES (SHEETS MPS-L-103-01 & MPS-L-103-09) FOR BACKUP QUANTITIES IF EXISTING VEGETATION DOES NOT PROVIDE SUFFICIENT SCREENING.



249 Western Avenue
Augusta, ME 04330

PROJECT NO: 443269



GMT DESIGNED	
GMT DRAWN	
MJR CHECKED	
PMM APPROVED	
REVIEW 1	
REVIEW 2	

MILL POINT SOLAR I PROJECT
CONNECTGEN MONTGOMERY COUNTY LLC
OVERALL LANDSCAPE PLAN

GLEN NEW YORK

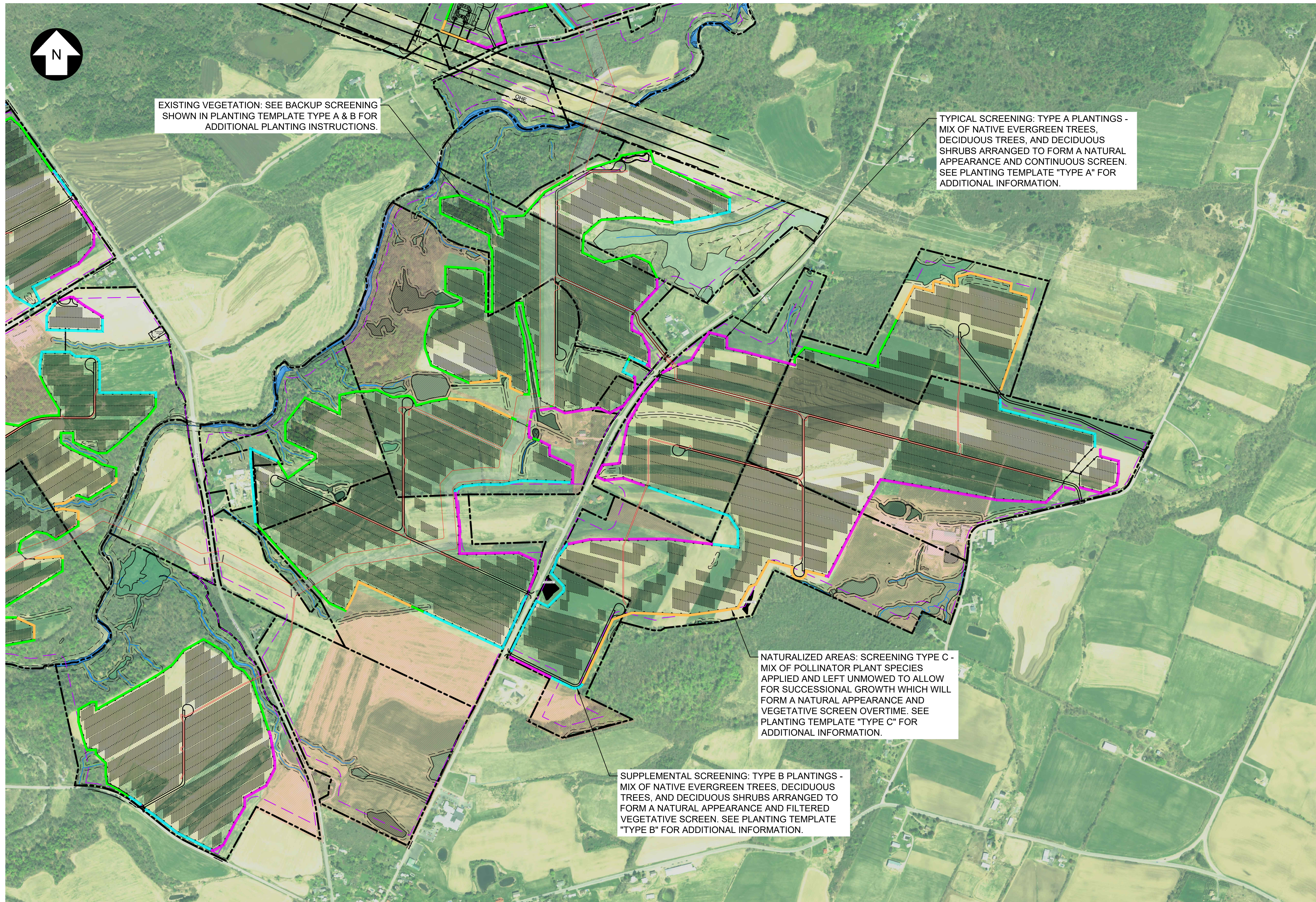
REV	DESCRIPTION	DATE	DES	CHK	APP
-	-	-	-	-	-
-	-	-	-	-	-
-	-	-	-	-	-
A	ISSUED FOR 94-C	01/15/2024	GMT	MJR	PMM

01/15/2024 DATE
1" = 500'-0" SCALE

 MPS-L-100-03
 REV. A

PRELIMINARY
NOT FOR CONSTRUCTION



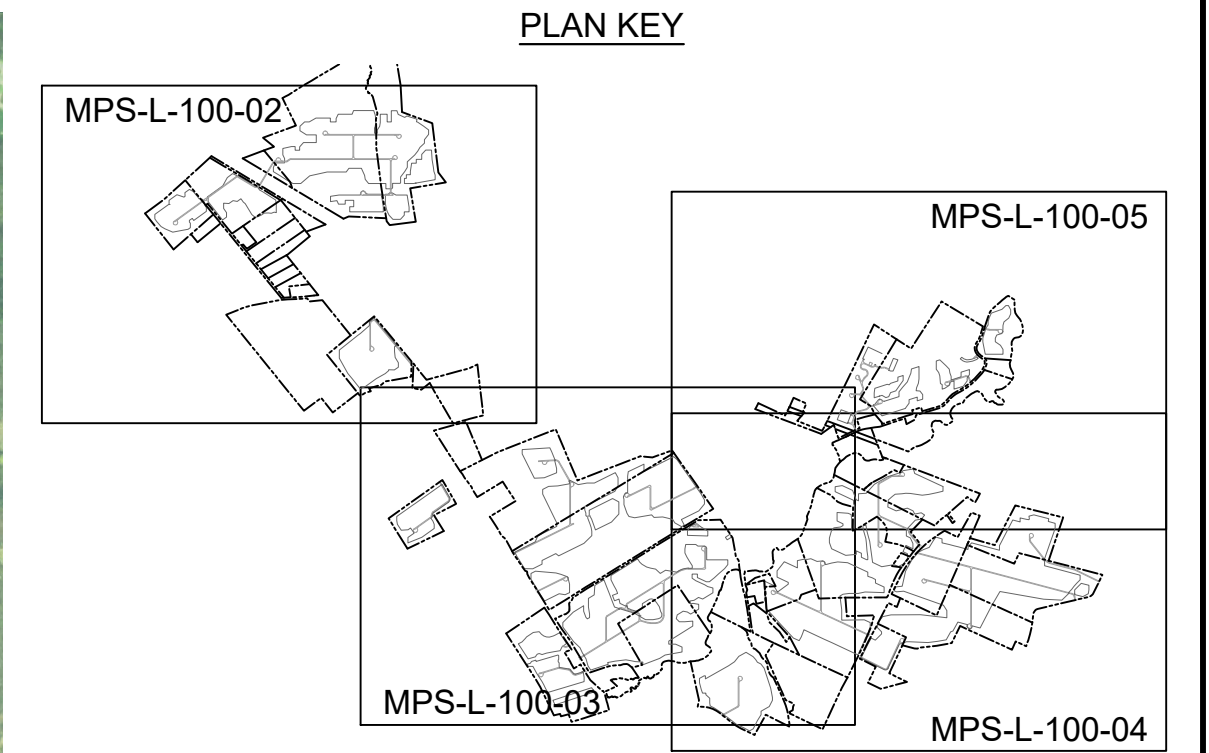


EXISTING VEGETATION: SEE BACKUP SCREENING SHOWN IN PLANTING TEMPLATE TYPE A & B FOR ADDITIONAL PLANTING INSTRUCTIONS.

TYPICAL SCREENING: TYPE A PLANTINGS - MIX OF NATIVE EVERGREEN TREES, DECIDUOUS TREES, AND DECIDUOUS SHRUBS ARRANGED TO FORM A NATURAL APPEARANCE AND CONTINUOUS SCREEN. SEE PLANTING TEMPLATE "TYPE A" FOR ADDITIONAL INFORMATION.

NATURALIZED AREAS: SCREENING TYPE C - MIX OF POLLINATOR PLANT SPECIES APPLIED AND LEFT UNMOWED TO ALLOW FOR SUCCESSIONAL GROWTH WHICH WILL FORM A NATURAL APPEARANCE AND VEGETATIVE SCREEN OVERTIME. SEE PLANTING TEMPLATE "TYPE C" FOR ADDITIONAL INFORMATION.

SUPPLEMENTAL SCREENING: TYPE B PLANTINGS - MIX OF NATIVE EVERGREEN TREES, DECIDUOUS TREES, AND DECIDUOUS SHRUBS ARRANGED TO FORM A NATURAL APPEARANCE AND FILTERED VEGETATIVE SCREEN. SEE PLANTING TEMPLATE "TYPE B" FOR ADDITIONAL INFORMATION.

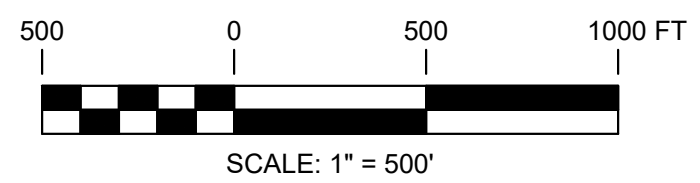


EXISTING	LEGEND	PROPOSED
	PROPERTY BOUNDARY	
	94C SETBACK	
	NATURAL RESOURCE BUFFER	
	WETLAND (USACE)	
	WETLAND (NYDEC)	
	WETLAND (ISOLATED)	
	SURFACE WATER (USACE)	
	SURFACE WATER (NYDEC)	
	PANEL EXCLUSION AREA	
	FENCE	
	STREAM (USACE)	
	STREAM (NYDEC)	
	TRACKER ARRAY	
	ACCESS ROAD	
	MEDIUM VOLTAGE ROUTE	
	TYPICAL SCREENING	TYPE A
	SUPPLEMENTAL SCREENING	TYPE B
	NATURALIZED AREA SCREENING	TYPE C
	EXISTING VEGETATION SCREENING	

NOTE:
SOME EXISTING VEGETATION SCREENING MODULES REPRESENTED ON THE PLANS MAY NOT DEPICT EXISTING VEGETATION DIRECTLY ALONG THE FACILITY FENCE LINE AS INDICATED ON THE PLAN SHEET BUT OFFSET ADJACENT EXISTING VEGETATION SERVES AS SCREENING FOR PROPOSED FACILITY COMPONENTS. AS WITH THE NATURALIZED SCREENING MODULE, THESE DESIGNATED AREAS WILL BE SEEDING AND SHALL NOT BE MOWED, SO THAT THEY CAN SUSTAIN SUCCESSIONAL GROWTH TO PROVIDE ADDITIONAL SCREENING OF THE FACILITY. EXISTING VEGETATION AREAS ARE TO BE REVIEWED AND DETERMINED IN THE FIELD DURING CONSTRUCTION. IF WARRANTED, SEE TYPE A AND TYPE B VISUAL MITIGATION TEMPLATES (SHEETS MPS-L-103-01 & MPS-L-103-09) FOR BACKUP QUANTITIES IF EXISTING VEGETATION DOES NOT PROVIDE SUFFICIENT SCREENING.



PRELIMINARY
NOT FOR CONSTRUCTION



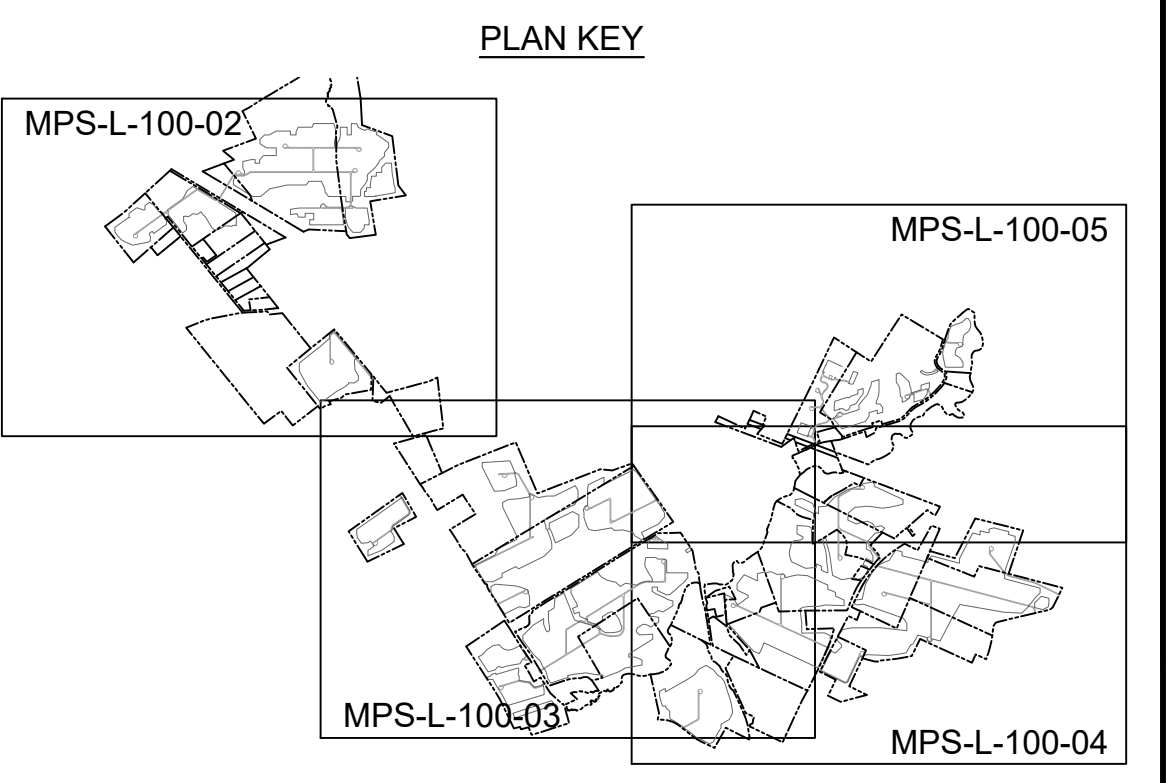
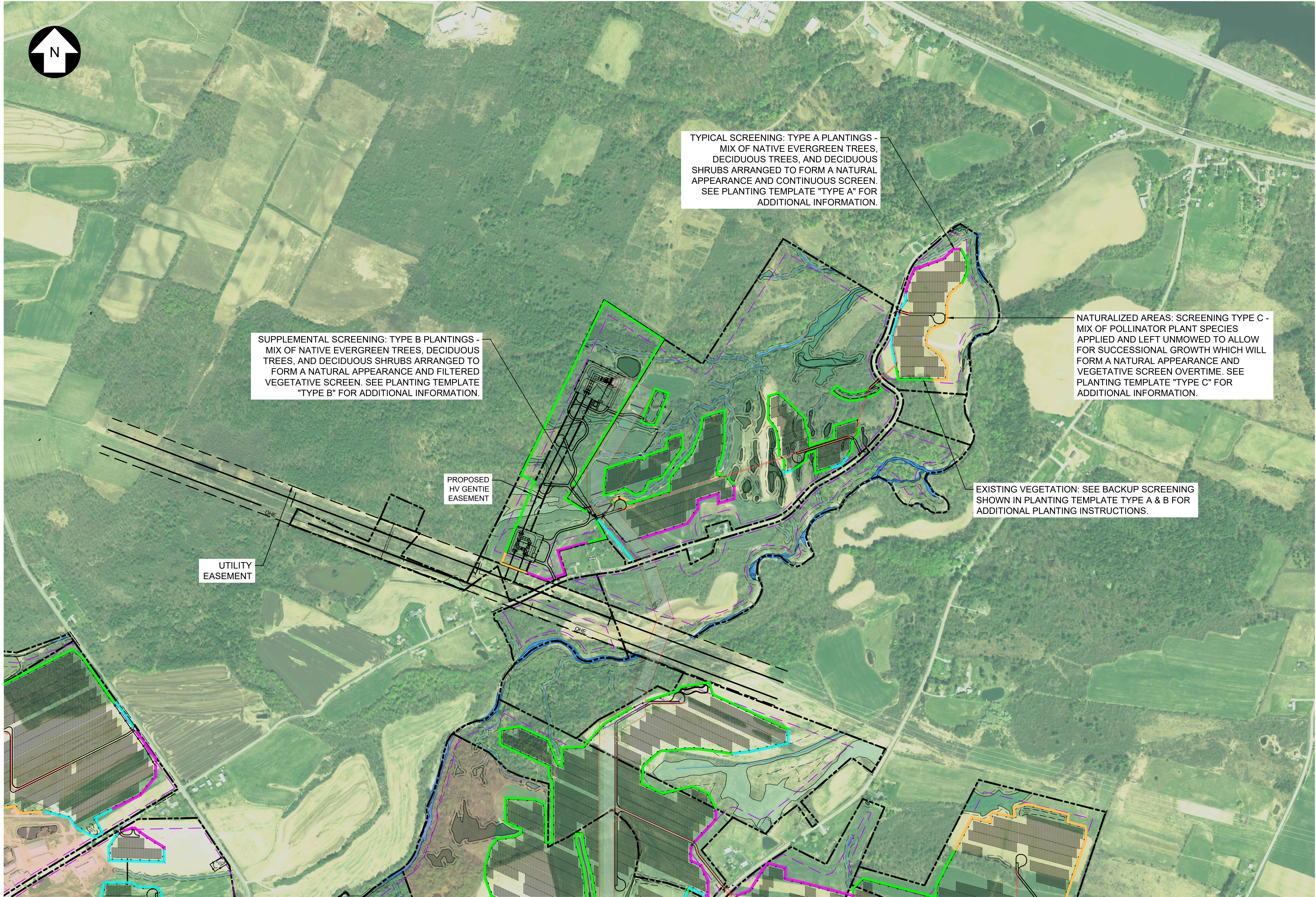
TRC 249 Western Avenue
Augusta, ME 04330
PROJECT NO: 443269



GMT DESIGNED	
GMT DRAWN	
MJR CHECKED	
PMM APPROVED	
REVIEW 1	
REVIEW 2	

MILL POINT SOLAR I PROJECT		NEW YORK	
CONNECTGEN MONTGOMERY COUNTY LLC			
OVERALL LANDSCAPE PLAN			
GLEN			
01/15/2024 DATE			
1" = 500'-0" SCALE			
TRC			
MPS-L-100-04			
REV. A			

REV	DESCRIPTION	DATE	DES	CHK	APP
-	-	-	-	-	-
-	-	-	-	-	-
-	-	-	-	-	-
A	ISSUED FOR 94-C	01/15/2024	GMT	MJR	PMM



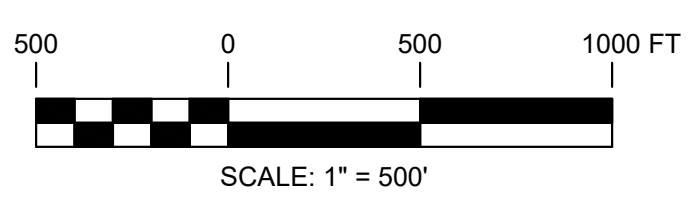
LEGEND

EXISTING	PROPOSED
	PROPERTY BOUNDARY
	94C SETBACK
	NATURAL RESOURCE BUFFER
	WETLAND (USACE)
	WETLAND (NYDEC)
	WETLAND (ISOLATED)
	SURFACE WATER (USACE)
	SURFACE WATER (NYDEC)
	PANEL EXCLUSION AREA
	FENCE
	STREAM (USACE)
	STREAM (NYDEC)
	TRACKER ARRAY
	ACCESS ROAD
	MEDIUM VOLTAGE ROUTE
	TYPICAL SCREENING TYPE A
	SUPPLEMENTAL SCREENING TYPE B
	NATURALIZED AREA SCREENING TYPE C
	EXISTING VEGETATION SCREENING


NOTE:
SOME EXISTING VEGETATION SCREENING MODULES REPRESENTED ON THE PLANS MAY NOT DEPICT EXISTING VEGETATION DIRECTLY ALONG THE FACILITY FENCE LINE AS INDICATED ON THE PLAN SHEET BUT OFFSET ADJACENT EXISTING VEGETATION SERVES AS SCREENING FOR PROPOSED FACILITY COMPONENTS. AS WITH THE NATURALIZED SCREENING MODULE, THESE DESIGNATED AREAS WILL BE SEEDED AND SHALL NOT BE MOWED, SO THAT THEY CAN SUSTAIN SUCCESSIONAL GROWTH TO PROVIDE ADDITIONAL SCREENING OF THE FACILITY. EXISTING VEGETATION AREAS ARE TO BE REVIEWED AND DETERMINED IN THE FIELD DURING CONSTRUCTION. IF WARRANTED, SEE TYPE A AND TYPE B VISUAL MITIGATION TEMPLATES (SHEETS MPS-L-103-01 & MPS-L-103-09) FOR BACKUP QUANTITIES IF EXISTING VEGETATION DOES NOT PROVIDE SUFFICIENT SCREENING.



PRELIMINARY
NOT FOR CONSTRUCTION




TRC 249 Western Avenue
Augusta, ME 04330
PROJECT NO: 443269

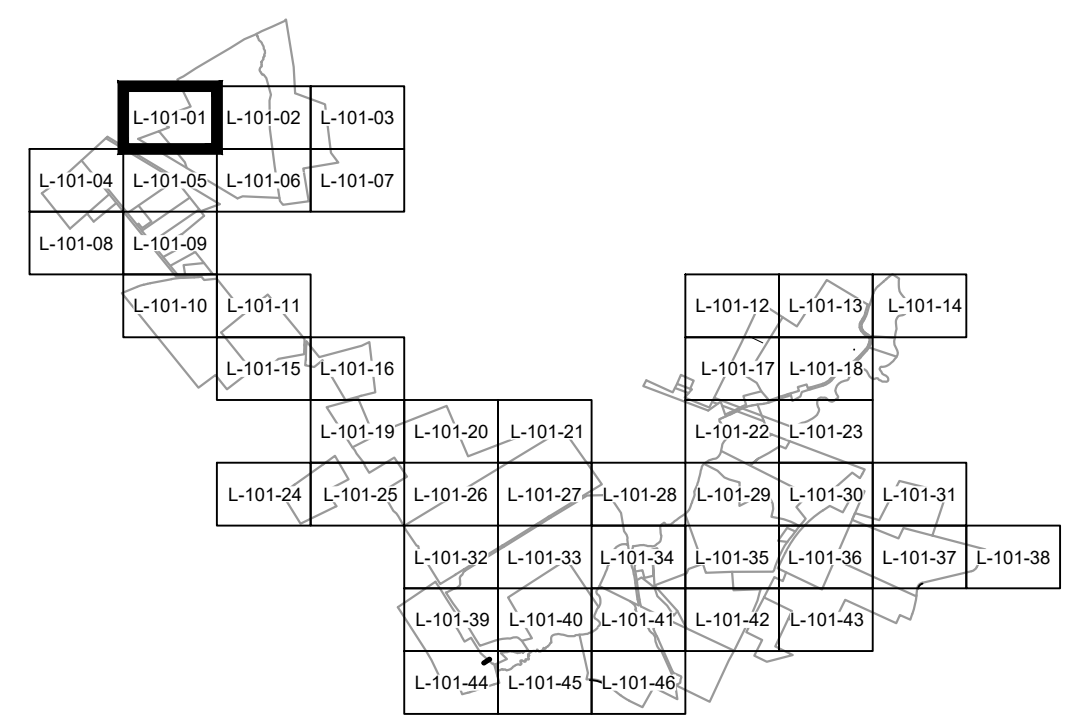
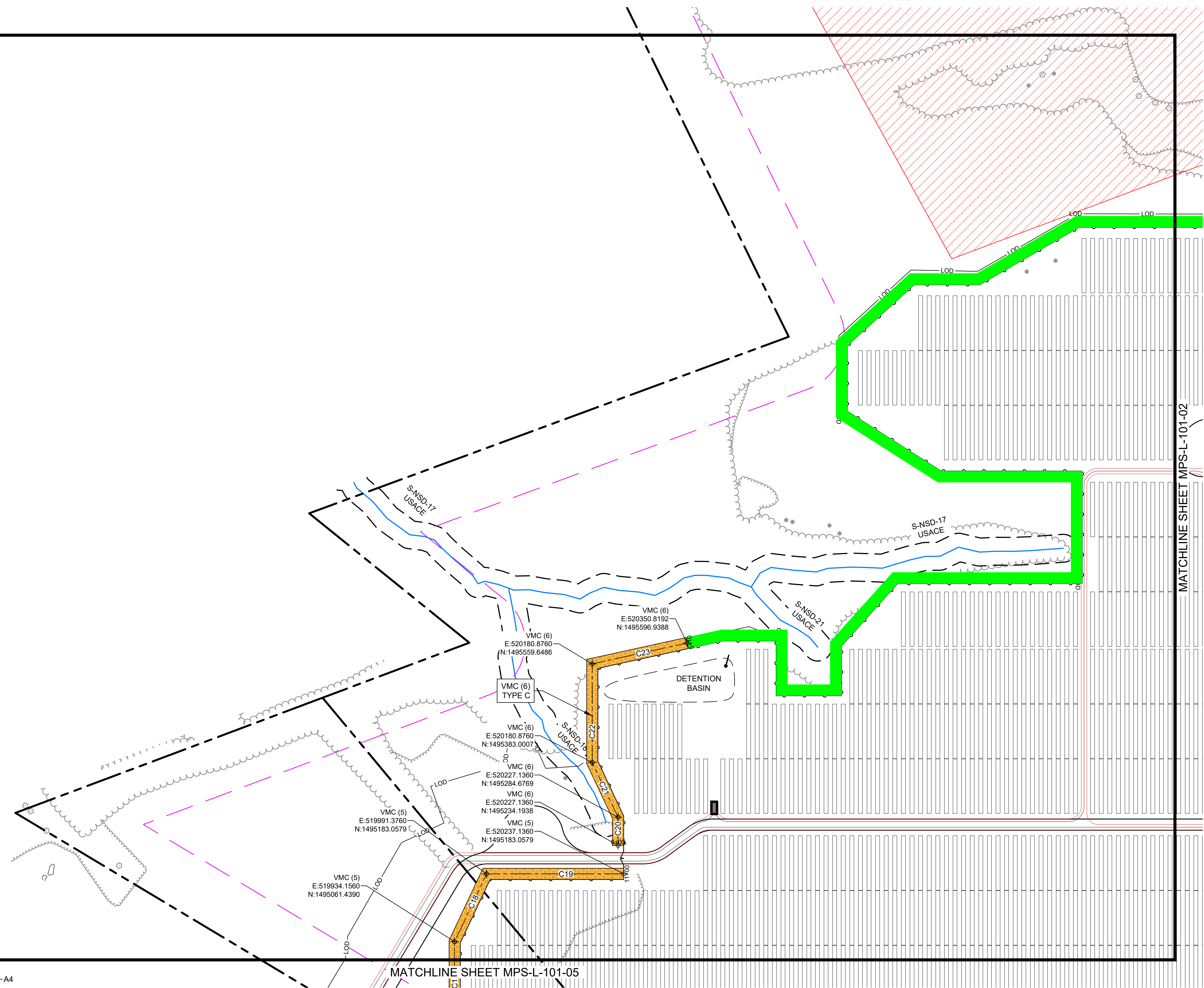


REV	DESCRIPTION	DATE	DES	CHK	APP
-	-	-	-	-	-
-	-	-	-	-	-
-	-	-	-	-	-
A	ISSUED FOR 94-C	01/15/2024	GMT	MJR	PMM

GMT DESIGNED	GMT DRAWN	MJR CHECKED	PMM APPROVED	REVIEW 1	REVIEW 2
MILL POINT SOLAR I PROJECT CONNECTGEN MONTGOMERY COUNTY LLC OVERALL LANDSCAPE PLAN					
GLEN			NEW YORK		
01/15/2024	DATE	1" = 500'-0"	SCALE	MPS-L-100-05	REV. A



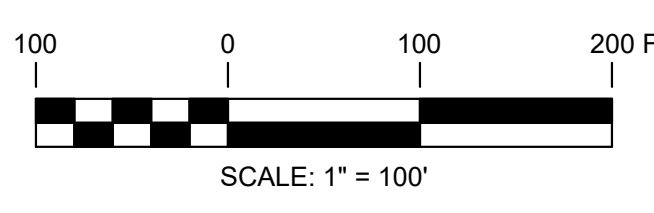
EXISTING		LEGEND		PROPOSED	
	PROPERTY BOUNDARY		94C SETBACK		LOD
	NATURAL RESOURCE BUFFER		LIMIT OF DISTURBANCE		FENCE
	OHE		OVERHEAD ELECTRIC		ACCESS ROAD
	FENCE		WETLAND (USACE)		PV ARRAY
	ACCESS ROAD		WETLAND (NYDEC)		INVERTER SKID
	PV ARRAY		WETLAND (ISOLATED)		INVERTER SKID WITH SOUND WALL
	INVERTER SKID		SURFACE WATER (USACE)		HORIZONTAL DIRECTIONAL DRILL
	INVERTER SKID WITH SOUND WALL		SURFACE WATER (NYDEC)		MEDIUM VOLTAGE ROUTE
	HORIZONTAL DIRECTIONAL DRILL		PANEL EXCLUSION AREA		TREE LINE
	MEDIUM VOLTAGE ROUTE		LAYDOWN AREA		SHRUB LINE
	TREE LINE		BUILDING		STREAM (USACE)
	SHRUB LINE		UTILITY POLE		STREAM (NYDEC)
	STREAM (USACE)		CULVERT		
	STREAM (NYDEC)		PAVED ROAD		



VMA (1)
E:518682.0738
N:1495061.4390

LANDSCAPE LEGEND	
	TYPE A - VISUAL MITIGATION (VM) TYPICAL SCREENING
	TYPE B - VISUAL MITIGATION (VM) SUPPLEMENTAL SCREENING
	TYPE C - VISUAL MITIGATION (VM) NATURALIZED AREA SCREENING
	EXISTING VEGETATION SCREENING

PRELIMINARY
NOT FOR CONSTRUCTION




REV	DESCRIPTION	DATE	DES	CHK	APP
-	-	-	-	-	-
-	-	-	-	-	-
-	-	-	-	-	-
A	ISSUED FOR 94-C	01/15/2024	CMW	PMM	PMM



249 Western Avenue
Augusta, ME 04330

PROJECT NO: 443269



GMT DESIGNED	
GMT DRAWN	
MJR CHECKED	
APPROVED	
REVIEW 1	
REVIEW 2	

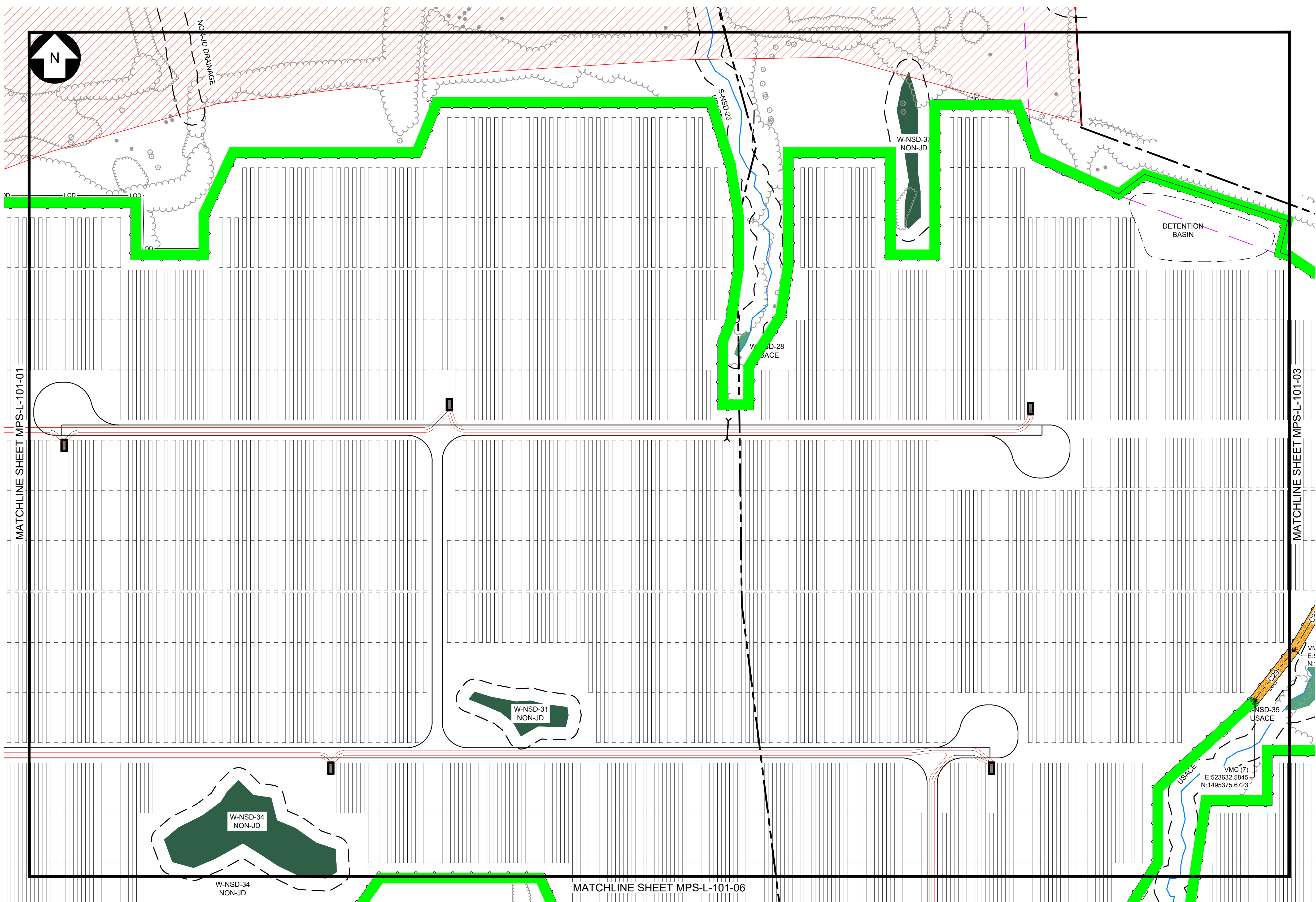
MILL POINT SOLAR I PROJECT
CONNECTGEN MONTGOMERY COUNTY LLC
LANDSCAPE PLAN

GLEN NEW YORK

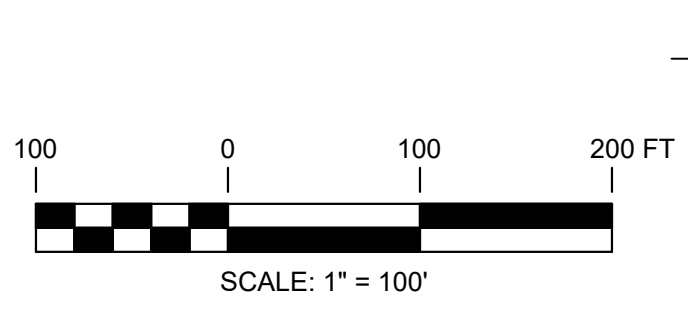
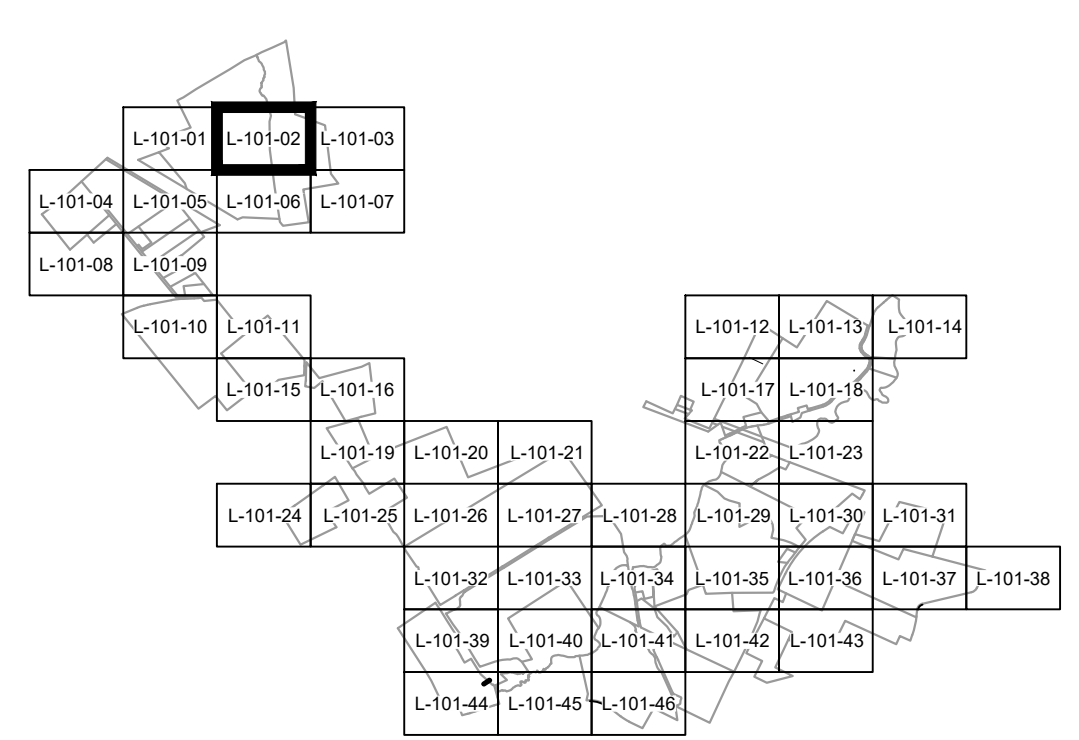
01/15/2024 DATE
1" = 100' SCALE

MPS-L-101-01

REV. A



EXISTING	LEGEND	PROPOSED
	PROPERTY BOUNDARY	
	94C SETBACK	
	NATURAL RESOURCE BUFFER	
	LIMIT OF DISTURBANCE	
	OVERHEAD ELECTRIC	
	FENCE	
	ACCESS ROAD	
	PV ARRAY	
	INVERTER SKID	
	INVERTER SKID WITH SOUND WALL	
	HORIZONTAL DIRECTIONAL DRILL	
	MEDIUM VOLTAGE ROUTE	
	TREE LINE	
	SHRUB LINE	
	STREAM (USACE)	
	STREAM (NYDEC)	
	WETLAND (USACE)	
	WETLAND (NYDEC)	
	WETLAND (ISOLATED)	
	SURFACE WATER (USACE)	
	SURFACE WATER (NYDEC)	
	PANEL EXCLUSION AREA	
	LAYDOWN AREA	
	BUILDING	
	UTILITY POLE	
	CULVERT	
	PAVED ROAD	



LANDSCAPE LEGEND	
	TYPE A - VISUAL MITIGATION (VM) TYPICAL SCREENING
	TYPE B - VISUAL MITIGATION (VM) SUPPLEMENTAL SCREENING
	TYPE C - VISUAL MITIGATION (VM) NATURALIZED AREA SCREENING
	EXISTING VEGETATION SCREENING

PRELIMINARY
NOT FOR CONSTRUCTION




REV	DESCRIPTION
-	-
-	-
-	-
-	-
A	ISSUED FOR 94-C

TRC 249 Western Avenue
Augusta, ME 04330

PROJECT NO: 443269

REV	DATE	DES	CHK	APP
-	-	-	-	-
-	-	-	-	-
-	-	-	-	-
A	01/15/2024	CMW	PMM	PMM



MILL POINT SOLAR I PROJECT
CONNECTGEN MONTGOMERY COUNTY LLC
LANDSCAPE PLAN


GLEN NEW YORK

01/15/2024
DATE
1" = 100'
SCALE

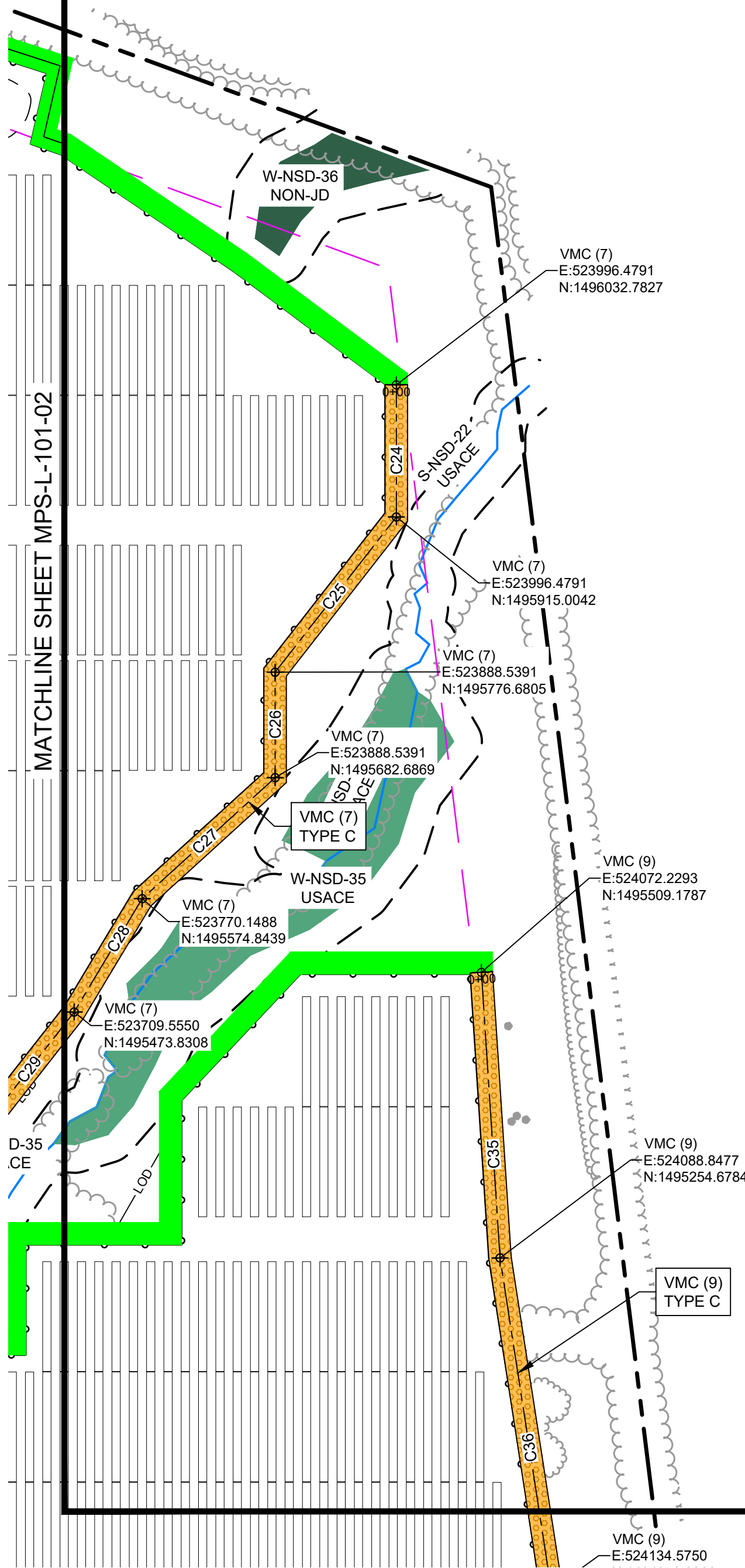
TRC

MPS-L-101-02

REV. A

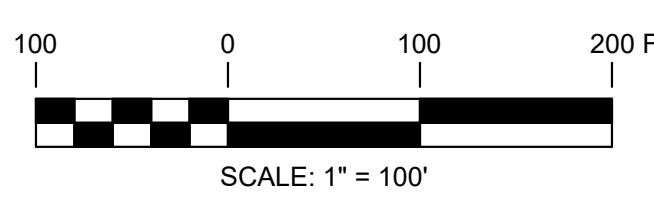
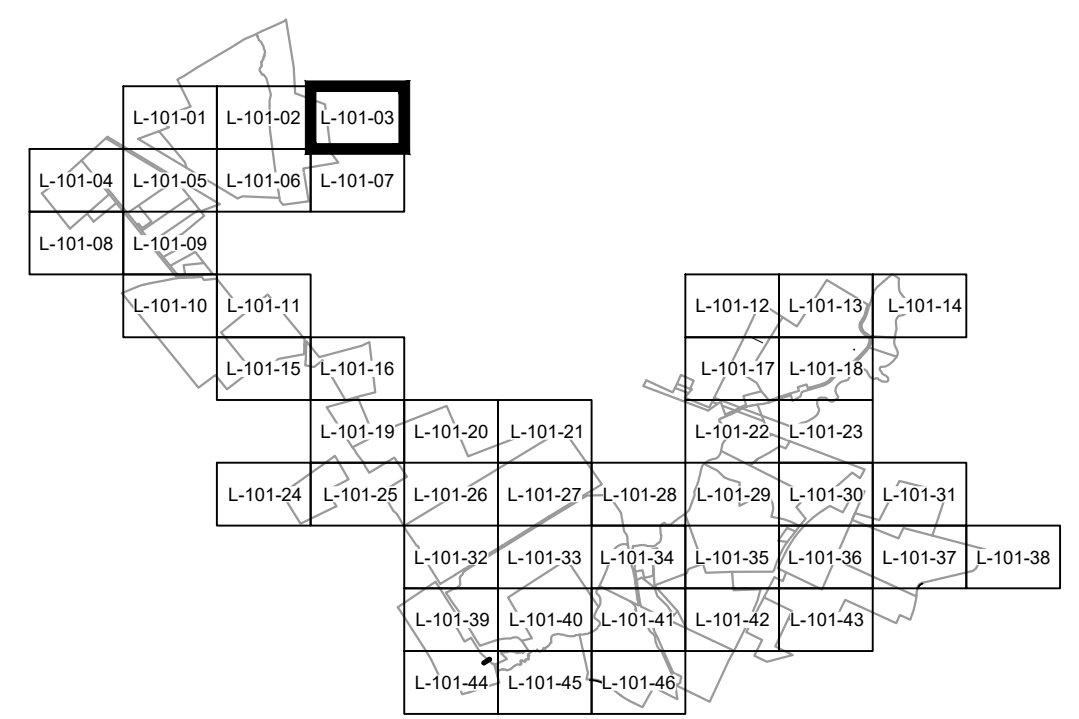


MATCHLINE SHEET MPS-L-101-02



MATCHLINE SHEET MPS-L-101-07

LEGEND	
EXISTING	PROPOSED
	PROPERTY BOUNDARY
	94C SETBACK
	NATURAL RESOURCE BUFFER
	LIMIT OF DISTURBANCE
	OVERHEAD ELECTRIC
	FENCE
	ACCESS ROAD
	PV ARRAY
	INVERTER SKID
	INVERTER SKID WITH SOUND WALL
	HORIZONTAL DIRECTIONAL DRILL
	MEDIUM VOLTAGE ROUTE
	TREE LINE
	SHRUB LINE
	STREAM (USACE)
	STREAM (NYDEC)
	WETLAND (USACE)
	WETLAND (NYDEC)
	WETLAND (ISOLATED)
	SURFACE WATER (USACE)
	SURFACE WATER (NYDEC)
	PANEL EXCLUSION AREA
	LAYDOWN AREA
	BUILDING
	UTILITY POLE
	CULVERT
	PAVED ROAD



LANDSCAPE LEGEND	
	TYPE A - VISUAL MITIGATION (VM) TYPICAL SCREENING
	TYPE B - VISUAL MITIGATION (VM) SUPPLEMENTAL SCREENING
	TYPE C - VISUAL MITIGATION (VM) NATURALIZED AREA SCREENING
	EXISTING VEGETATION SCREENING


PRELIMINARY
NOT FOR CONSTRUCTION




REV	DESCRIPTION	DATE	DES	CHK	APP
-	-	-	-	-	-
-	-	-	-	-	-
-	-	-	-	-	-
A	ISSUED FOR 94-C	01/15/2024	CMW	PMM	PMM

249 Western Avenue
Augusta, ME 04330

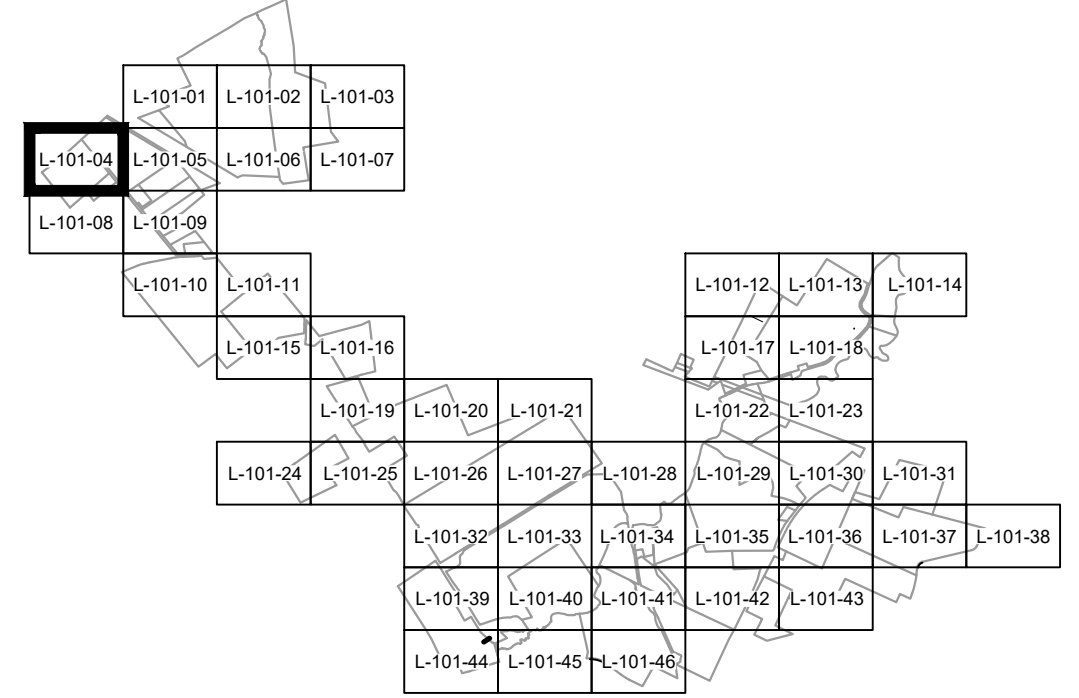
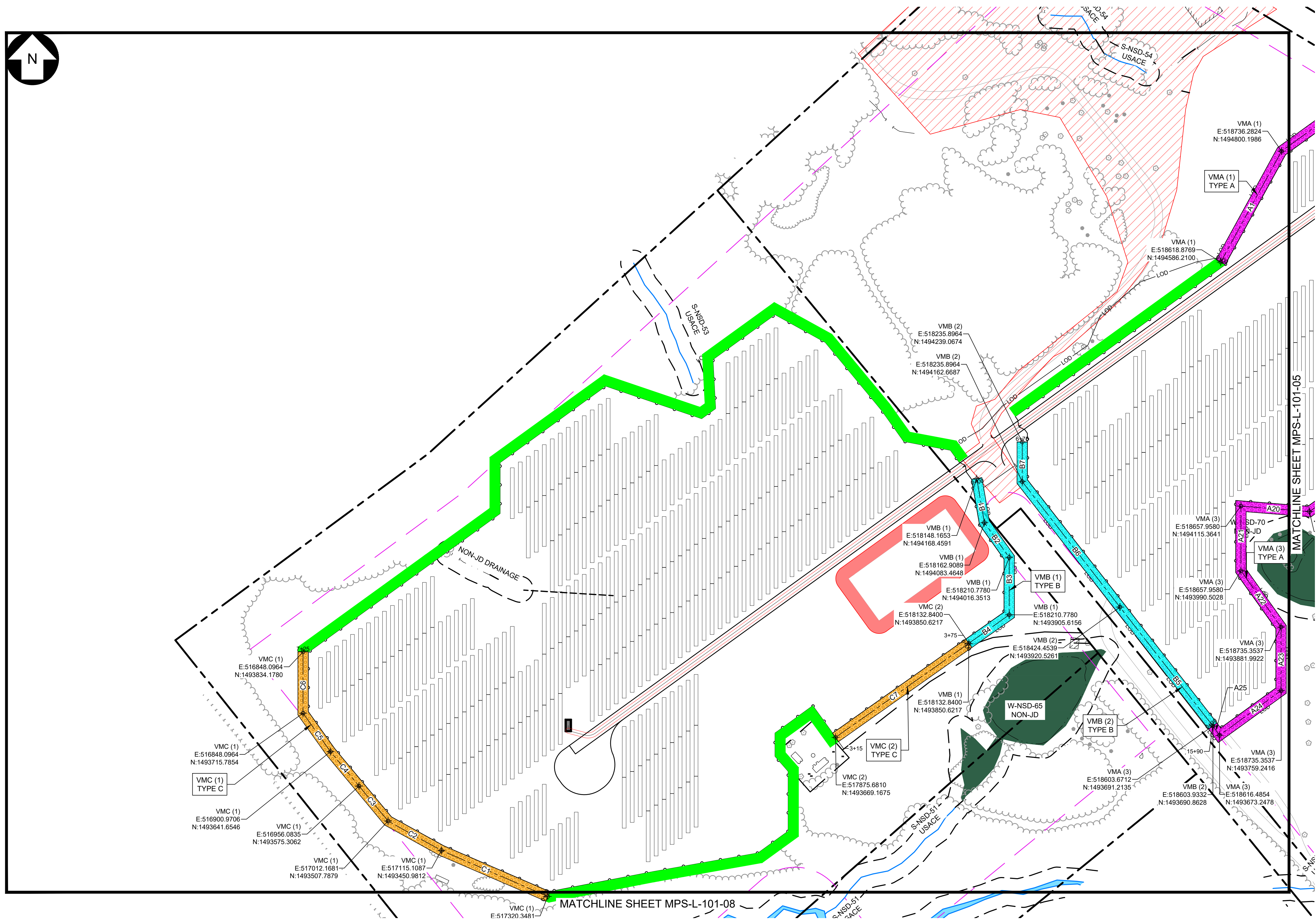
PROJECT NO: 443269



GMT DESIGNED	MILL POINT SOLAR I PROJECT CONNECTGEN MONTGOMERY COUNTY LLC LANDSCAPE PLAN	NEW YORK		
GMT DRAWN				
MJR CHECKED				
APPROVED				
REVIEW 1				
REVIEW 2	01/15/2024 DATE		MPS-L-101-03	REV. A
	1" = 100' SCALE			

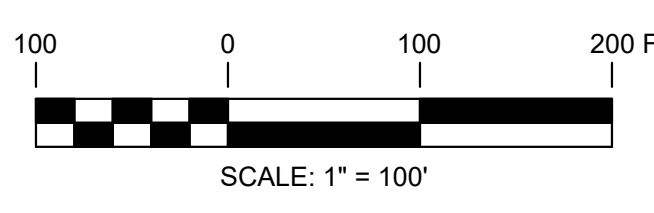


LEGEND	
EXISTING	PROPOSED
	PROPERTY BOUNDARY
	94C SETBACK
	NATURAL RESOURCE BUFFER
	LIMIT OF DISTURBANCE
	OVERHEAD ELECTRIC
	FENCE
	ACCESS ROAD
	PV ARRAY
	INVERTER SKID
	INVERTER SKID WITH SOUND WALL
	HORIZONTAL DIRECTIONAL DRILL
	MEDIUM VOLTAGE ROUTE
	TREE LINE
	SHRUB LINE
	STREAM (USACE)
	STREAM (NYDEC)
	WETLAND (USACE)
	WETLAND (NYDEC)
	WETLAND (ISOLATED)
	SURFACE WATER (USACE)
	SURFACE WATER (NYDEC)
	PANEL EXCLUSION AREA
	LAYDOWN AREA
	BUILDING
	UTILITY POLE
	CULVERT
	PAVED ROAD




LANDSCAPE LEGEND	
	TYPE A - VISUAL MITIGATION (VM) TYPICAL SCREENING
	TYPE B - VISUAL MITIGATION (VM) SUPPLEMENTAL SCREENING
	TYPE C - VISUAL MITIGATION (VM) NATURALIZED AREA SCREENING
	EXISTING VEGETATION SCREENING

PRELIMINARY
NOT FOR CONSTRUCTION

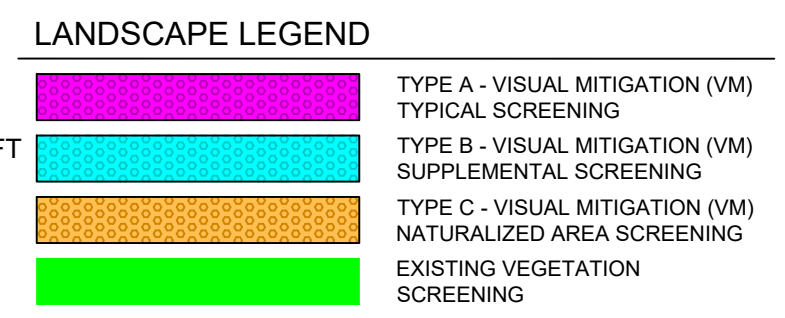
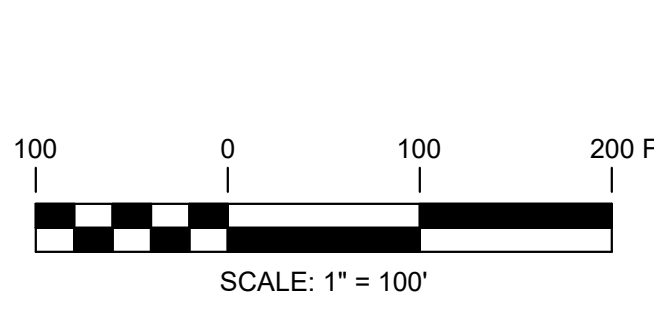
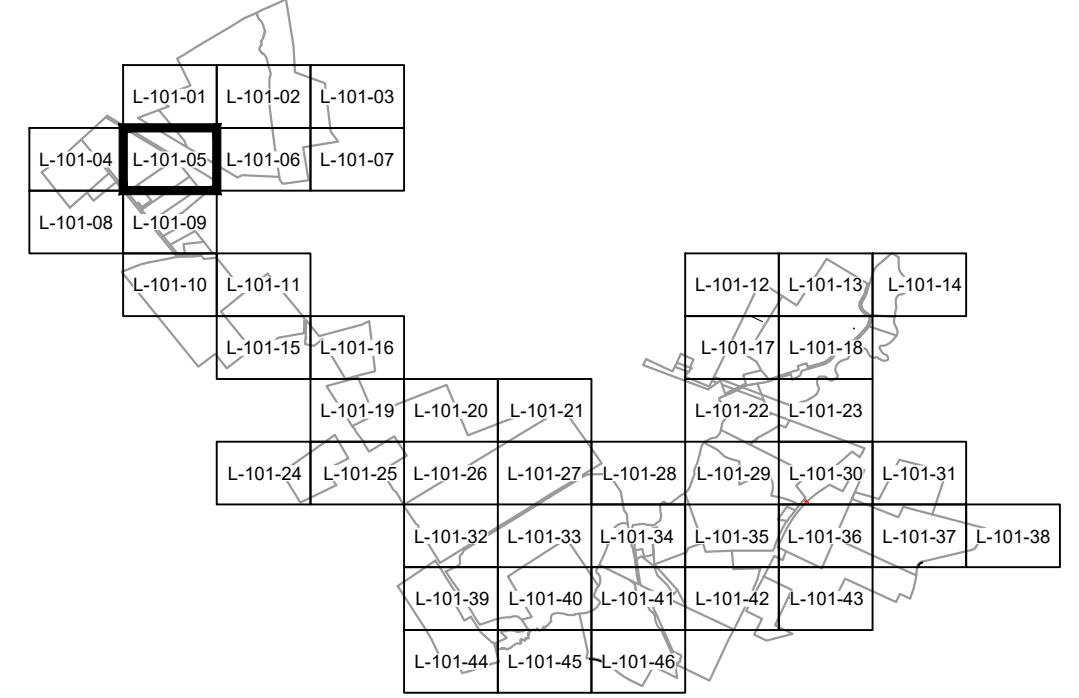
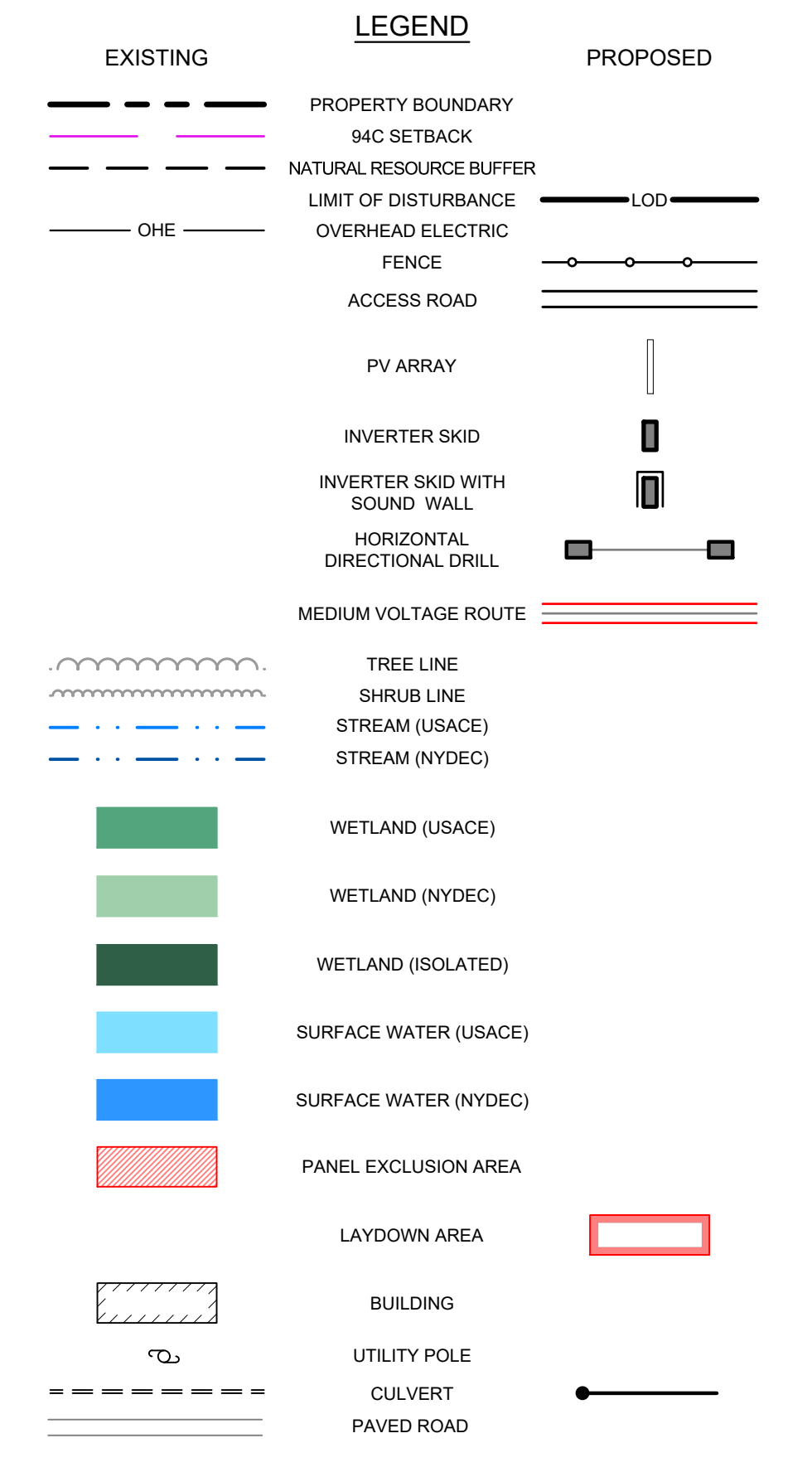
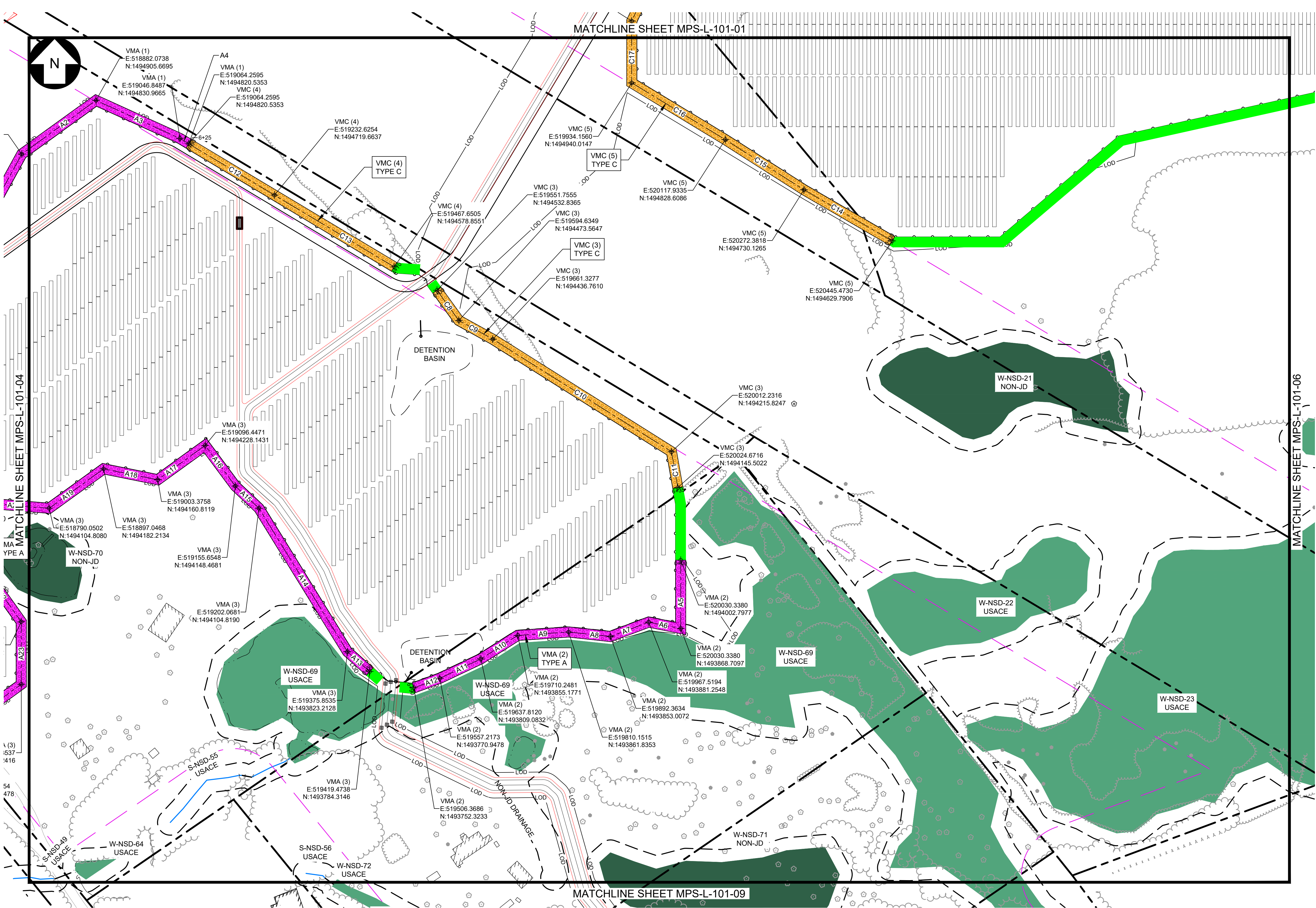


	249 Western Avenue Augusta, ME 04330				
PROJECT NO: 443269					
REV	DESCRIPTION	DATE	DES	CHK	APP
-	-	-	-	-	-
-	-	-	-	-	-
-	-	-	-	-	-
A	ISSUED FOR 94-C	01/15/2024	CMW	PMM	PMM



GMT DESIGNED	
GMT DRAWN	
MJR CHECKED	
APPROVED	
REVIEW 1	
REVIEW 2	

MILL POINT SOLAR I PROJECT	
CONNECTGEN MONTGOMERY COUNTY LLC	
LANDSCAPE PLAN	
GLEN	NEW YORK
01/15/2024 DATE	1" = 100' SCALE
	MPS-L-101-04
REV. A	



PRELIMINARY
NOT FOR CONSTRUCTION

REV	DESCRIPTION	DATE	DES	CHK	APP
-	-	-	-	-	-
-	-	-	-	-	-
-	-	-	-	-	-
A	ISSUED FOR 94-C	01/15/2024	CMW	PMM	PMM

TRC 249 Western Avenue
Augusta, ME 04330

PROJECT NO: 443269

STATE OF NEW YORK
PATRICK M. MARVIN
100151
REGISTERED PROFESSIONAL ENGINEER
1/15/2024

GMT DESIGNED	GMT DRAWN	MJR CHECKED	APPROVED
REVIEW 1	REVIEW 2		

MILL POINT SOLAR I PROJECT
CONNECTGEN MONTGOMERY COUNTY LLC
LANDSCAPE PLAN

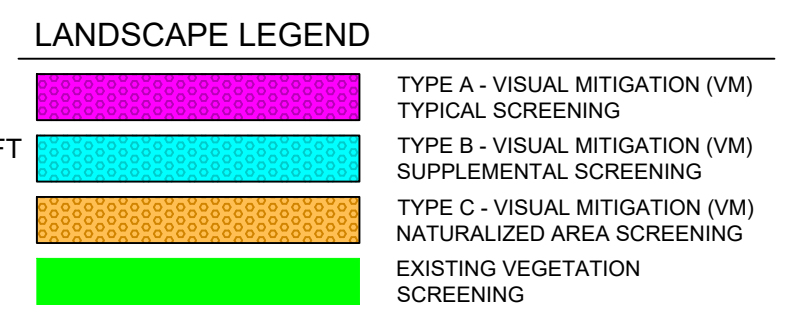
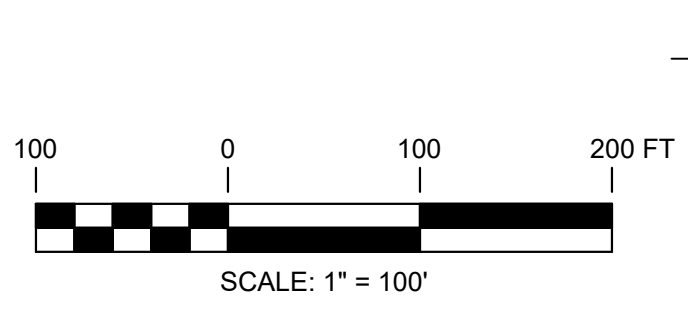
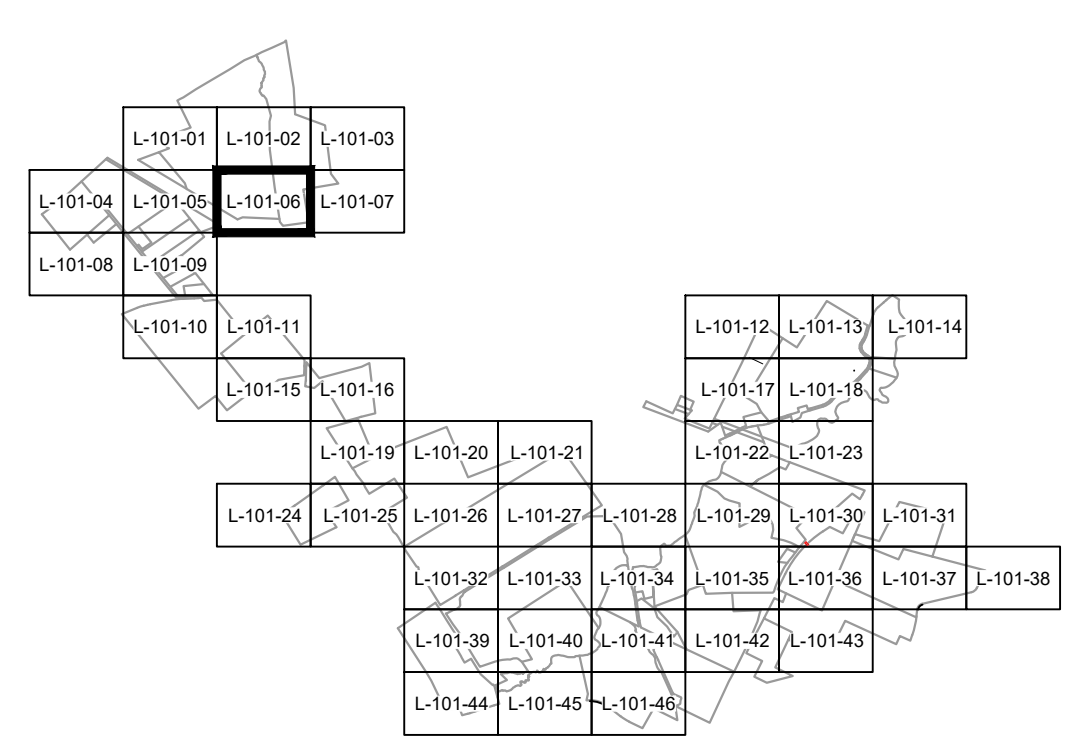
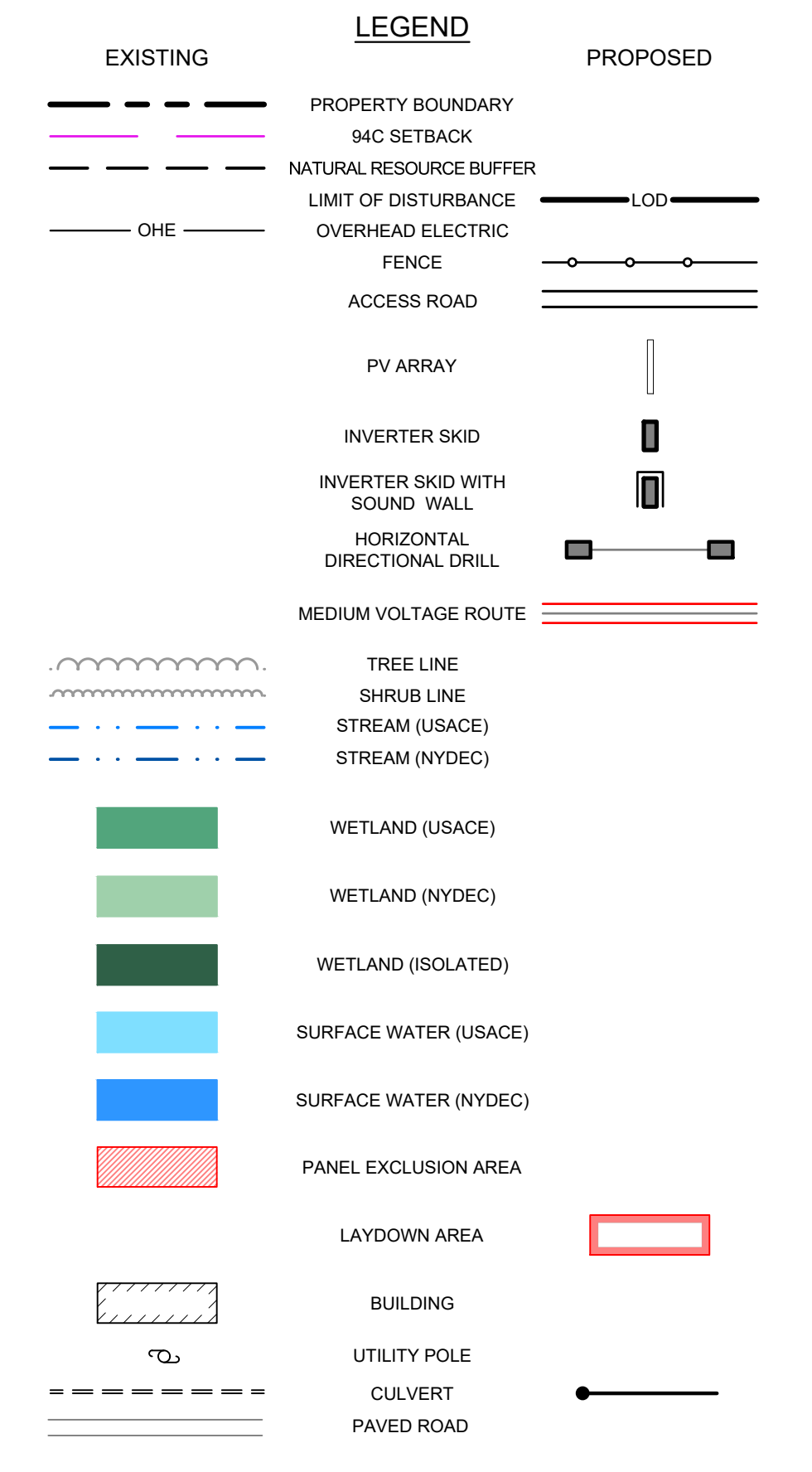
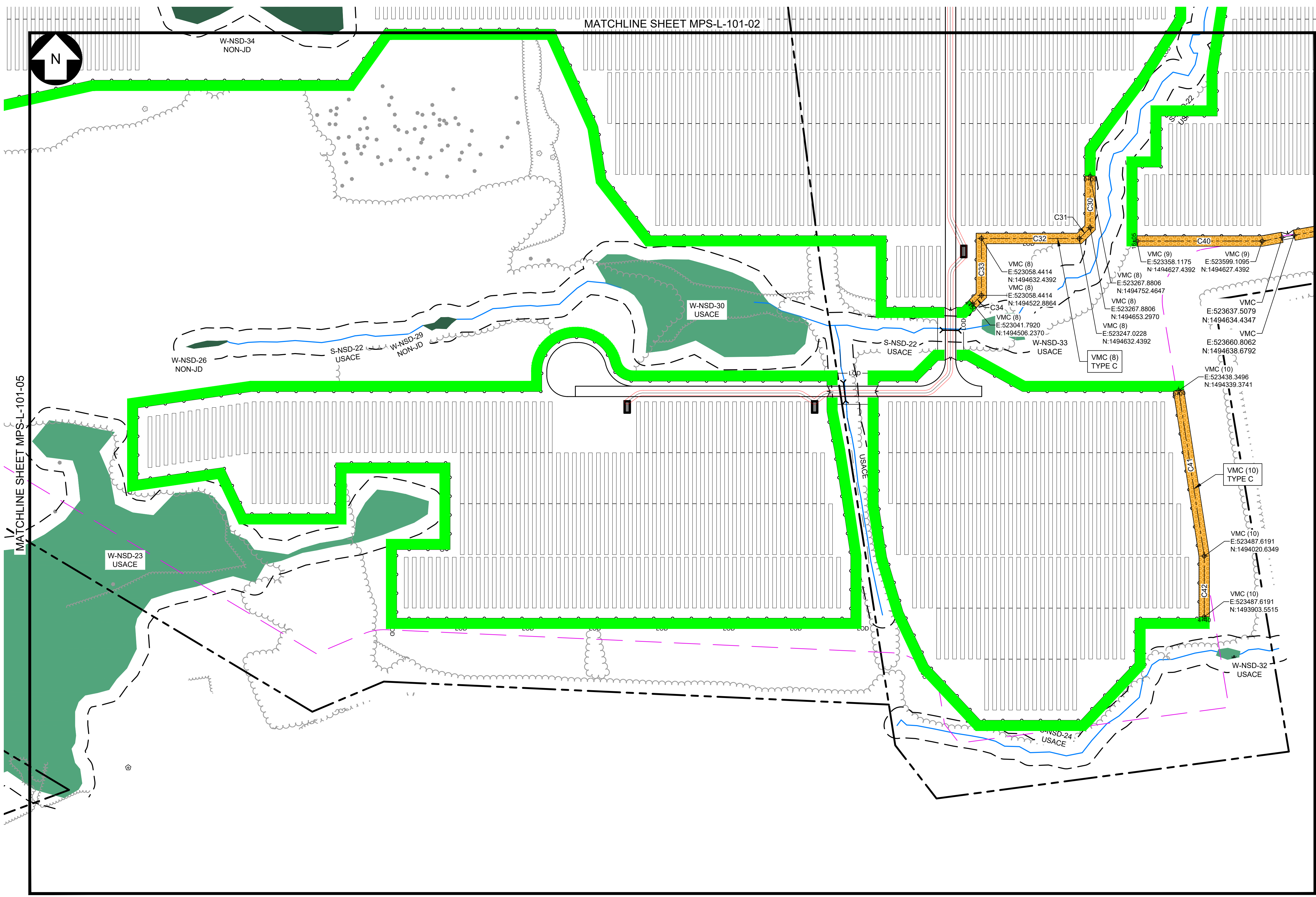
GLEN NEW YORK

01/15/2024
DATE
1" = 100'
SCALE

TRC

MPS-L-101-05


REV. A




PRELIMINARY
NOT FOR CONSTRUCTION



249 Western Avenue Augusta, ME 04330		PROJECT NO: 443269			
REV	DESCRIPTION	DATE	DES	CHK	APP
-	-	-	-	-	-
-	-	-	-	-	-
-	-	-	-	-	-
A	ISSUED FOR 94-C	01/15/2024	CMW	PMM	PMM



GMT DESIGNED GMT DRAWN MJR CHECKED APPROVED		MILL POINT SOLAR I PROJECT CONNECTGEN MONTGOMERY COUNTY LLC LANDSCAPE PLAN	
GLEN	NEW YORK	01/15/2024 DATE	MPS-L-101-06
REVIEW 1	REVIEW 2	1" = 100' SCALE	REV. A



E:517012.1681
N:1493507.7879

E:517115.1087
N:1493450.9812

VMC (1)
E:517320.3481
N:1493362.2645

MATCHLINE SHEET MPS-L-101-04

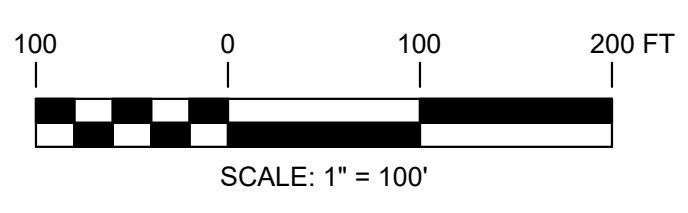
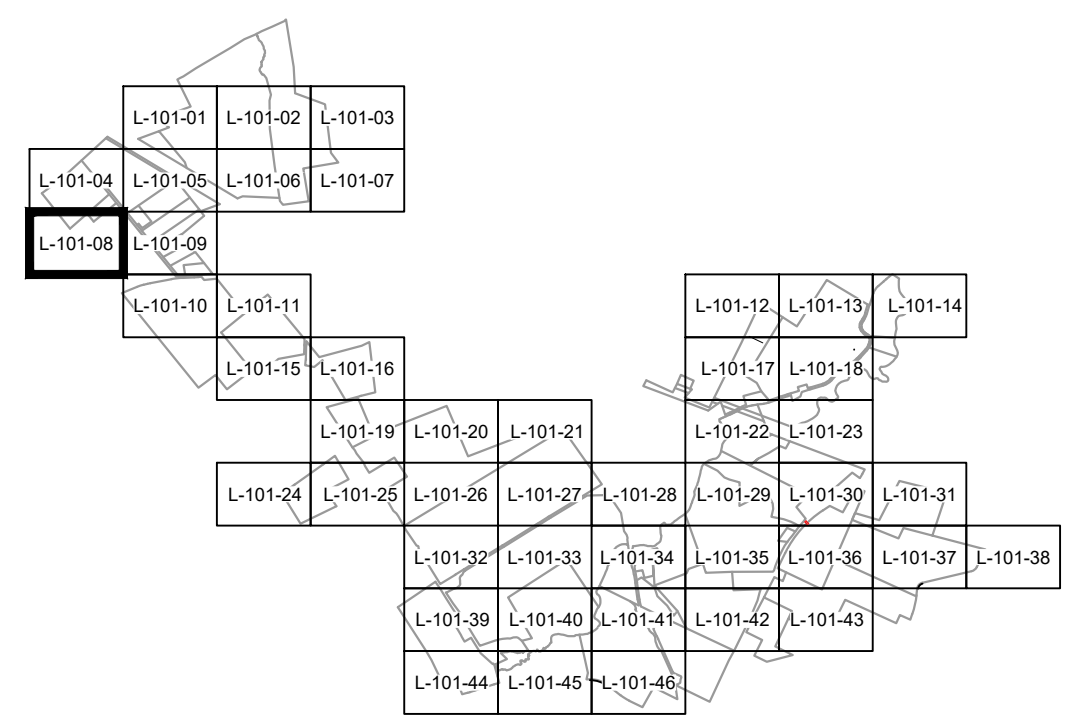
S-NJD-49
USACE

S-NSD-51
USACE

S-NSD-49
USACE

EXISTING	LEGEND	PROPOSED
	PROPERTY BOUNDARY	
	94C SETBACK	
	NATURAL RESOURCE BUFFER	
	LIMIT OF DISTURBANCE	
	OVERHEAD ELECTRIC	
	FENCE	
	ACCESS ROAD	
	PV ARRAY	
	INVERTER SKID	
	INVERTER SKID WITH SOUND WALL	
	HORIZONTAL DIRECTIONAL DRILL	
	MEDIUM VOLTAGE ROUTE	
	TREE LINE	
	SHRUB LINE	
	STREAM (USACE)	
	STREAM (NYDEC)	
	WETLAND (USACE)	
	WETLAND (NYDEC)	
	WETLAND (ISOLATED)	
	SURFACE WATER (USACE)	
	SURFACE WATER (NYDEC)	
	PANEL EXCLUSION AREA	
	LAYDOWN AREA	
	BUILDING	
	UTILITY POLE	
	CULVERT	
	PAVED ROAD	

MATCHLINE SHEET MPS-L-101-09



LANDSCAPE LEGEND	
	TYPE A - VISUAL MITIGATION (VM) TYPICAL SCREENING
	TYPE B - VISUAL MITIGATION (VM) SUPPLEMENTAL SCREENING
	TYPE C - VISUAL MITIGATION (VM) NATURALIZED AREA SCREENING
	EXISTING VEGETATION SCREENING

PRELIMINARY
NOT FOR CONSTRUCTION




REV	DESCRIPTION	DATE	DES	CHK	APP
-	-	-	-	-	-
-	-	-	-	-	-
-	-	-	-	-	-
A	ISSUED FOR 94-C	01/15/2024	CMW	PMM	PMM

249 Western Avenue
Augusta, ME 04330

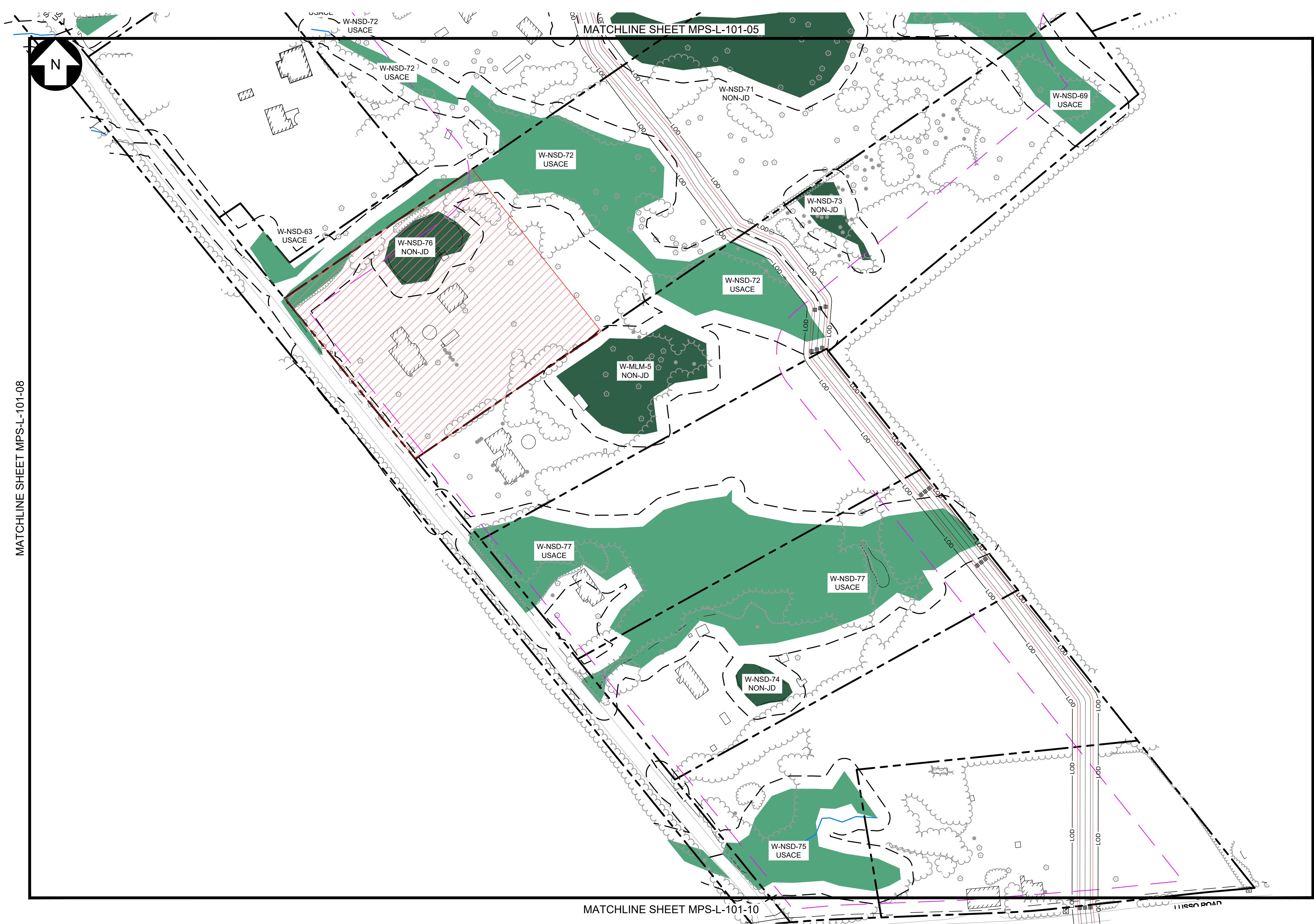
PROJECT NO: 443269

REV	DESCRIPTION	DATE	DES	CHK	APP
-	-	-	-	-	-
-	-	-	-	-	-
-	-	-	-	-	-
A	ISSUED FOR 94-C	01/15/2024	CMW	PMM	PMM

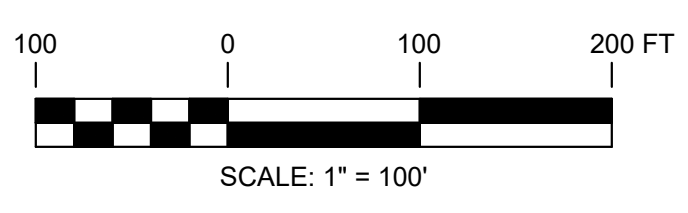
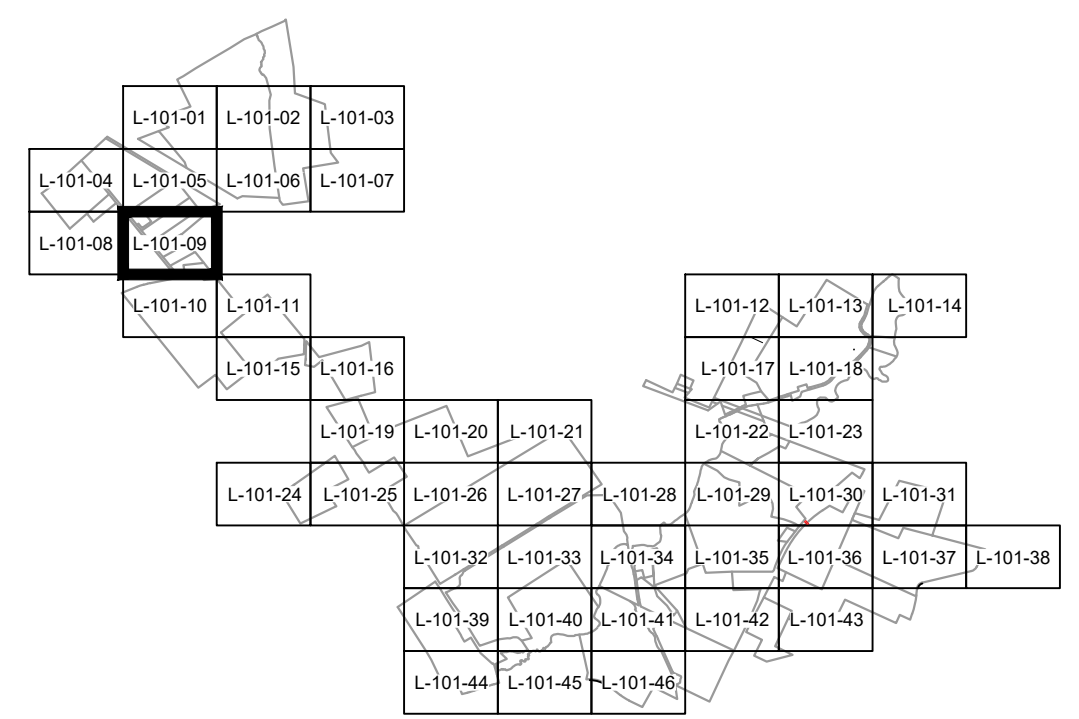


GMT DESIGNED GMT DRAWN MJR CHECKED APPROVED	MILL POINT SOLAR I PROJECT CONNECTGEN MONTGOMERY COUNTY LLC LANDSCAPE PLAN	NEW YORK
GLEN		MPS-L-101-08
01/15/2024 DATE 1" = 100' SCALE	TRC	REV. A

MATCHLINE SHEET MPS-L-101-08



LEGEND	
EXISTING	PROPOSED
	PROPERTY BOUNDARY
	94C SETBACK
	NATURAL RESOURCE BUFFER
	LIMIT OF DISTURBANCE
	OVERHEAD ELECTRIC
	FENCE
	ACCESS ROAD
	PV ARRAY
	INVERTER SKID
	INVERTER SKID WITH SOUND WALL
	HORIZONTAL DIRECTIONAL DRILL
	MEDIUM VOLTAGE ROUTE
	TREE LINE
	SHRUB LINE
	STREAM (USACE)
	STREAM (NYDEC)
	WETLAND (USACE)
	WETLAND (NYDEC)
	WETLAND (ISOLATED)
	SURFACE WATER (USACE)
	SURFACE WATER (NYDEC)
	PANEL EXCLUSION AREA
	LAYDOWN AREA
	BUILDING
	UTILITY POLE
	CULVERT
	PAVED ROAD



LANDSCAPE LEGEND	
	TYPE A - VISUAL MITIGATION (VM) TYPICAL SCREENING
	TYPE B - VISUAL MITIGATION (VM) SUPPLEMENTAL SCREENING
	TYPE C - VISUAL MITIGATION (VM) NATURALIZED AREA SCREENING
	EXISTING VEGETATION SCREENING


PRELIMINARY
NOT FOR CONSTRUCTION




REV	DESCRIPTION	DATE	DES	CHK	APP
-	-	-	-	-	-
-	-	-	-	-	-
-	-	-	-	-	-
A	ISSUED FOR 94-C	01/15/2024	CMW	PMM	PMM

249 Western Avenue
Augusta, ME 04330

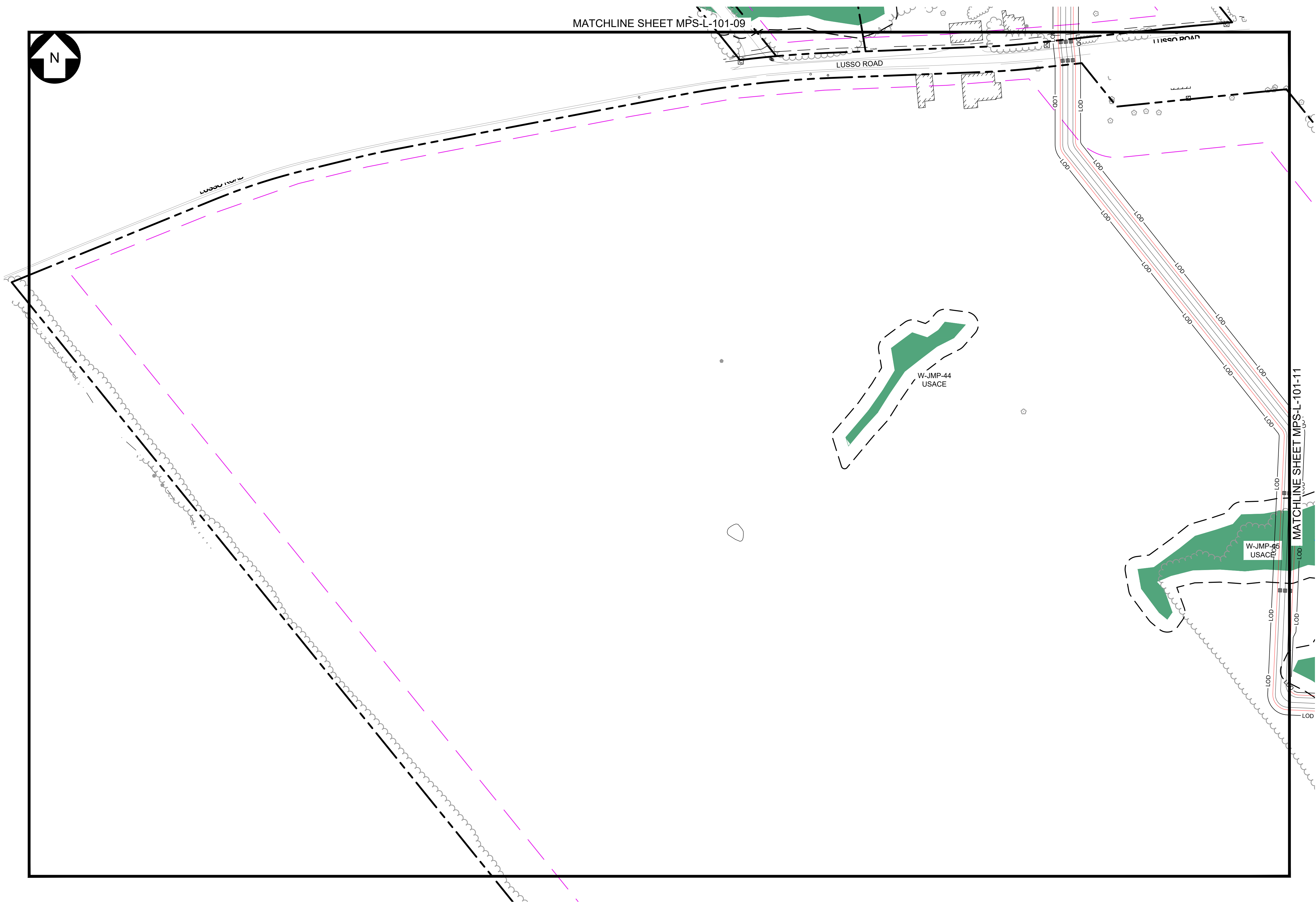
PROJECT NO: 443269



GMT DESIGNED	MILL POINT SOLAR I PROJECT CONNECTGEN MONTGOMERY COUNTY LLC LANDSCAPE PLAN	NEW YORK
GMT DRAWN		
MJR CHECKED		
APPROVED		
REVIEW 1		
REVIEW 2	01/15/2024 DATE	1" = 100' SCALE
		MPS-L-101-09
		REV. A

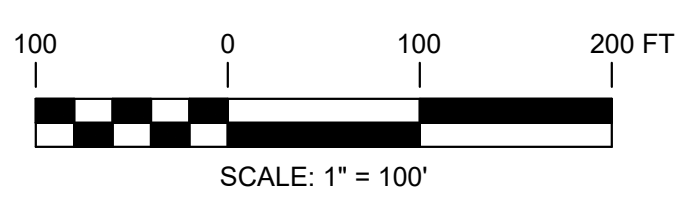
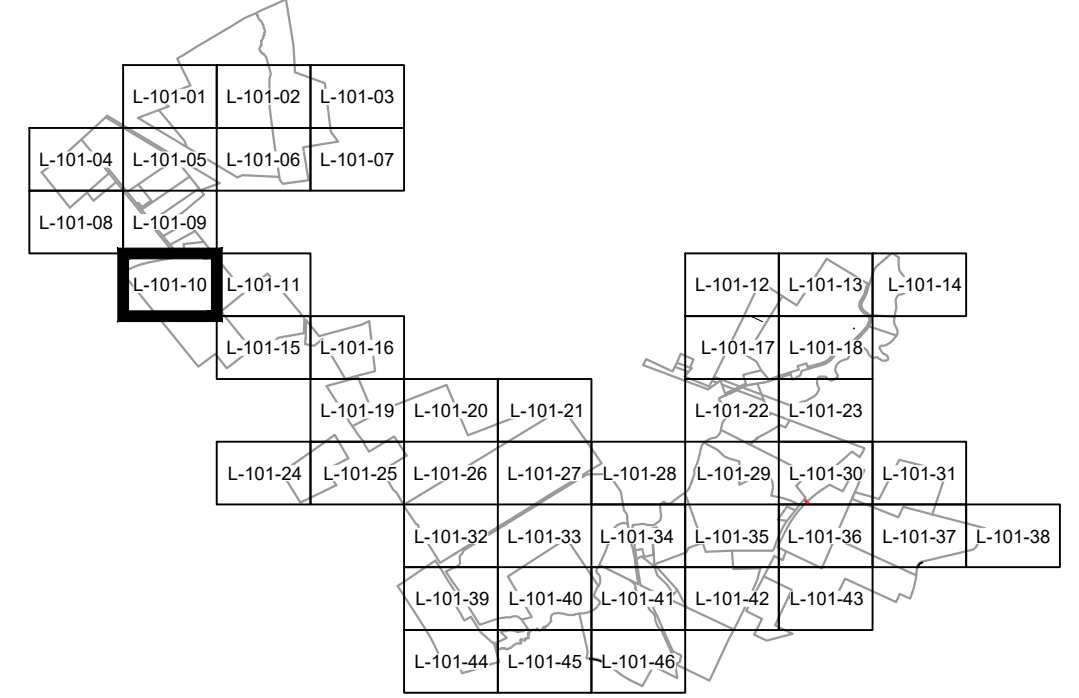
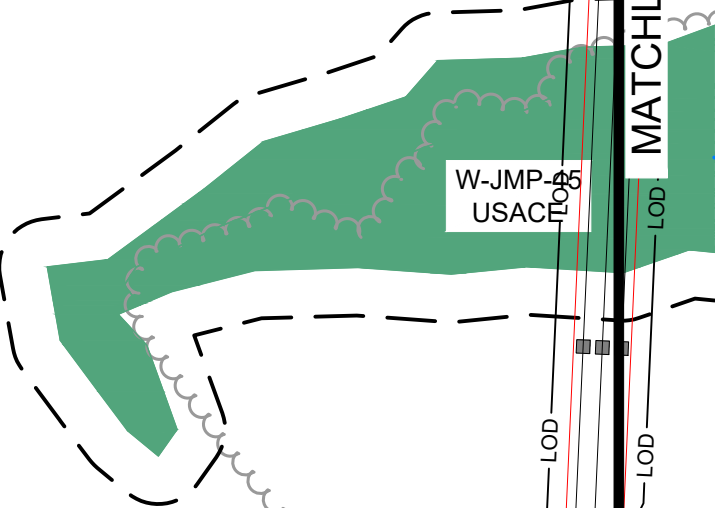
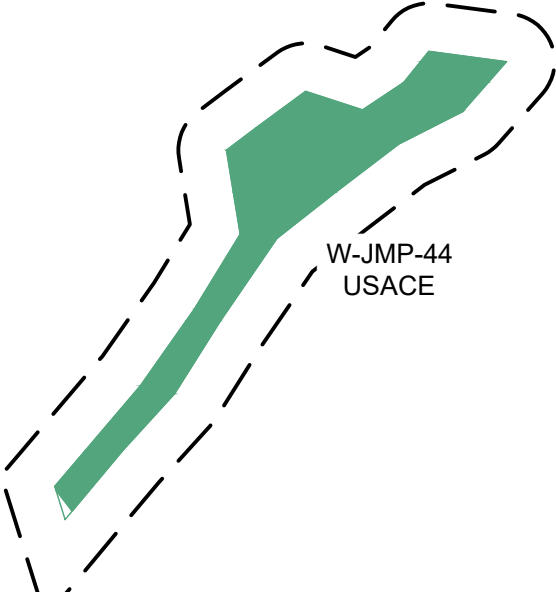


MATCHLINE SHEET MPS-L-101-09



LEGEND

EXISTING	PROPOSED
--- PROPERTY BOUNDARY	--- LOD
--- 94C SETBACK	--- FENCE
--- NATURAL RESOURCE BUFFER	--- ACCESS ROAD
--- LIMIT OF DISTURBANCE	--- PV ARRAY
--- OHE	--- INVERTER SKID
--- OVERHEAD ELECTRIC	--- INVERTER SKID WITH SOUND WALL
--- FENCE	--- HORIZONTAL DIRECTIONAL DRILL
--- ACCESS ROAD	--- MEDIUM VOLTAGE ROUTE
--- TREE LINE	--- TREE LINE
--- SHRUB LINE	--- SHRUB LINE
--- STREAM (USACE)	--- STREAM (USACE)
--- STREAM (NYDEC)	--- STREAM (NYDEC)
--- WETLAND (USACE)	--- WETLAND (USACE)
--- WETLAND (NYDEC)	--- WETLAND (NYDEC)
--- WETLAND (ISOLATED)	--- WETLAND (ISOLATED)
--- SURFACE WATER (USACE)	--- SURFACE WATER (USACE)
--- SURFACE WATER (NYDEC)	--- SURFACE WATER (NYDEC)
--- PANEL EXCLUSION AREA	--- PANEL EXCLUSION AREA
--- LAYDOWN AREA	--- LAYDOWN AREA
--- BUILDING	--- BUILDING
--- UTILITY POLE	--- UTILITY POLE
--- CULVERT	--- CULVERT
--- PAVED ROAD	--- PAVED ROAD



LANDSCAPE LEGEND

- TYPE A - VISUAL MITIGATION (VM) TYPICAL SCREENING
- TYPE B - VISUAL MITIGATION (VM) SUPPLEMENTAL SCREENING
- TYPE C - VISUAL MITIGATION (VM) NATURALIZED AREA SCREENING
- EXISTING VEGETATION SCREENING


PRELIMINARY
NOT FOR CONSTRUCTION



REV	DESCRIPTION	DATE	DES	CHK	APP
-	-	-	-	-	-
-	-	-	-	-	-
-	-	-	-	-	-
A	ISSUED FOR 94-C	01/15/2024	CMW	PMM	PMM

TRC 249 Western Avenue
Augusta, ME 04330

PROJECT NO: 443269



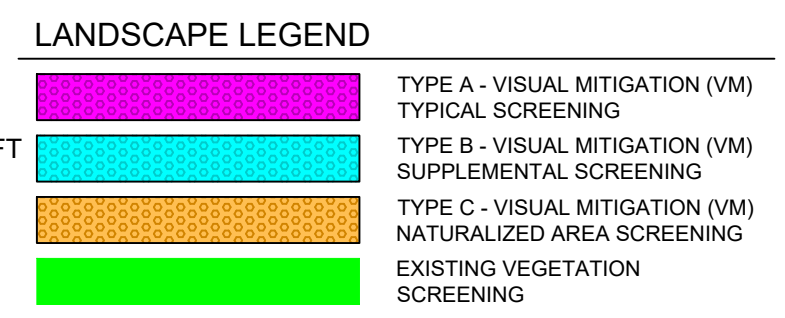
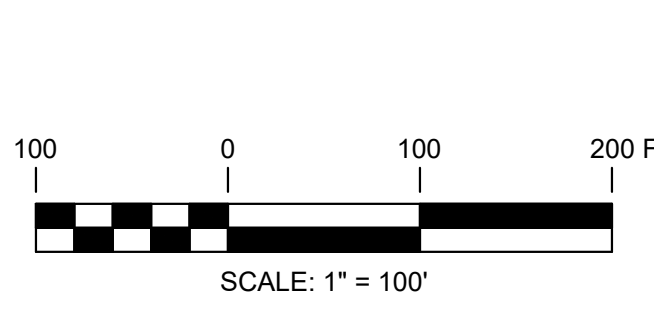
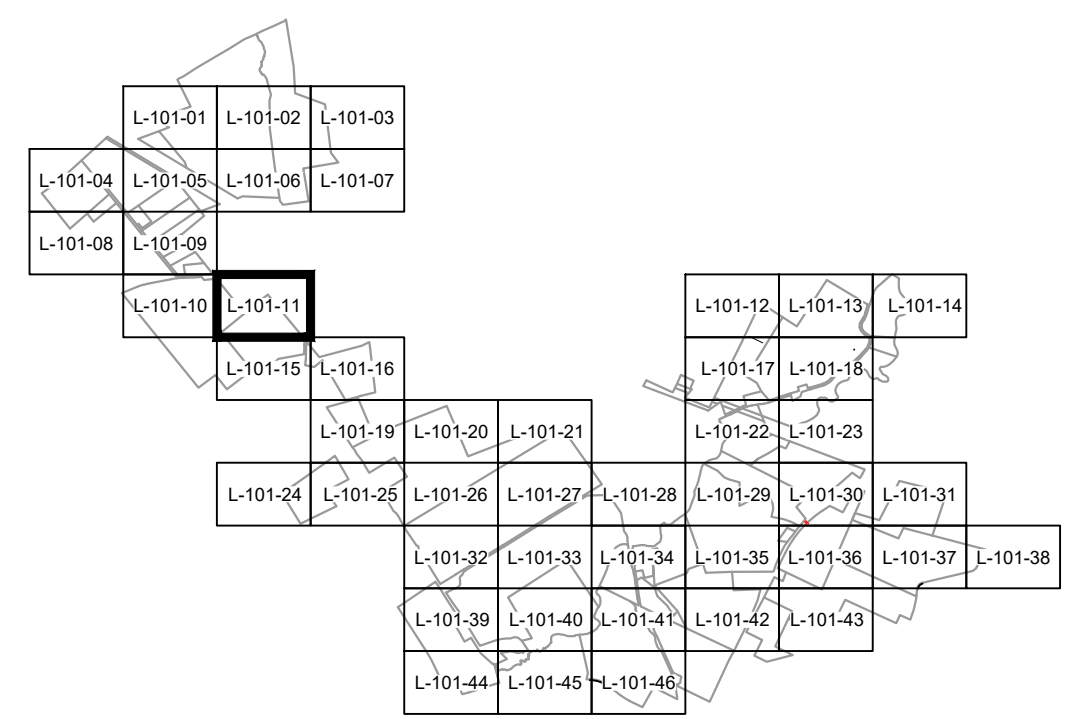
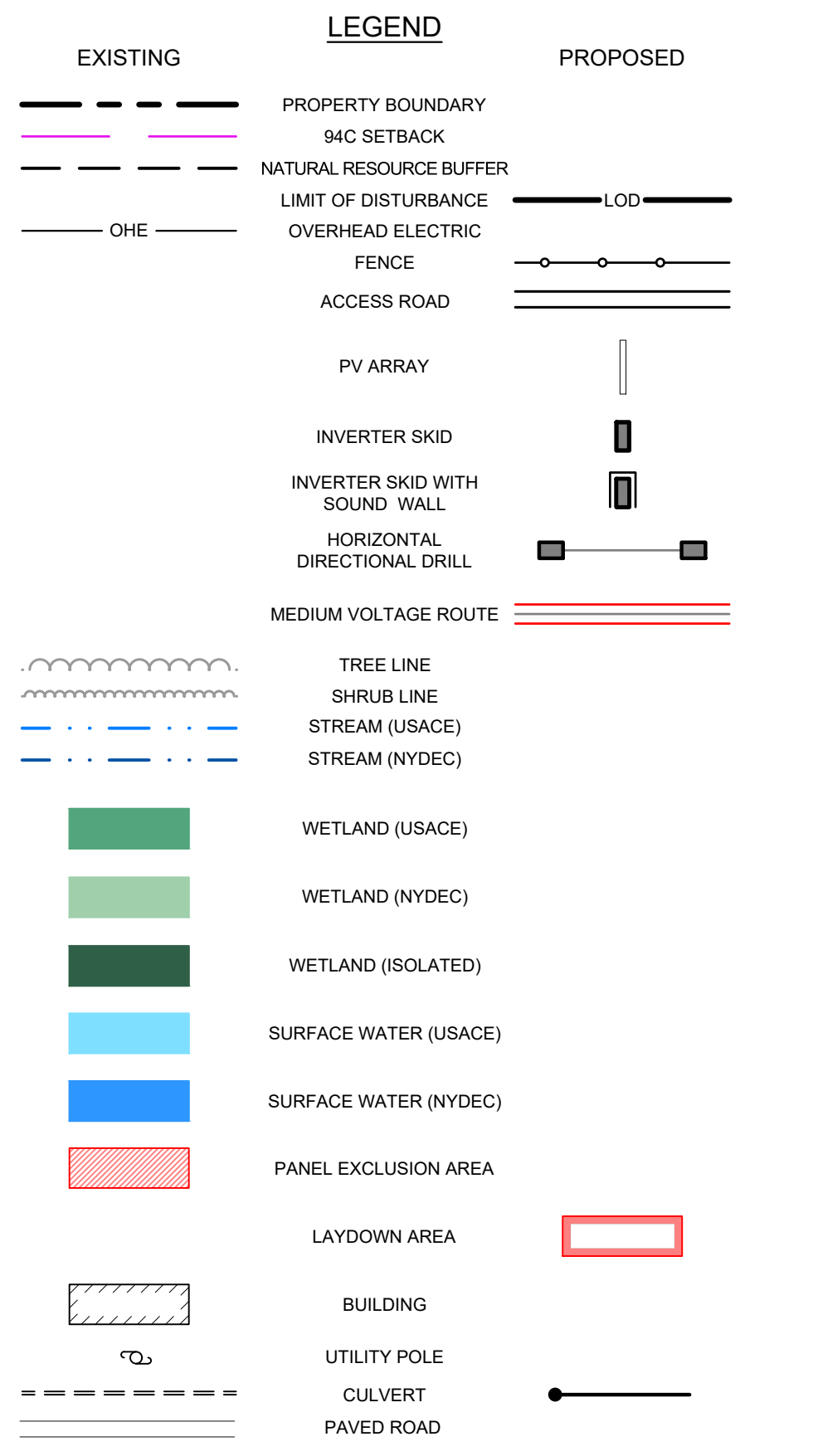
MILL POINT SOLAR I PROJECT
CONNECTGEN MONTGOMERY COUNTY LLC
LANDSCAPE PLAN

GLEN NEW YORK

01/15/2024 DATE
1" = 100' SCALE

TRC MPS-L-101-10

REV. A




PRELIMINARY
NOT FOR CONSTRUCTION



REV	DESCRIPTION	DATE	DES	CHK	APP
-	-	-	-	-	-
-	-	-	-	-	-
-	-	-	-	-	-
A	ISSUED FOR 94-C	01/15/2024	CMW	PMM	PMM

TRC 249 Western Avenue
Augusta, ME 04330

PROJECT NO: 443269



GMT DESIGNED	APPROVED
GMT DRAWN	APPROVED
MJR CHECKED	APPROVED
REVIEW 1	APPROVED
REVIEW 2	APPROVED


MILL POINT SOLAR I PROJECT
CONNECTGEN MONTGOMERY COUNTY LLC
LANDSCAPE PLAN

GLEN NEW YORK

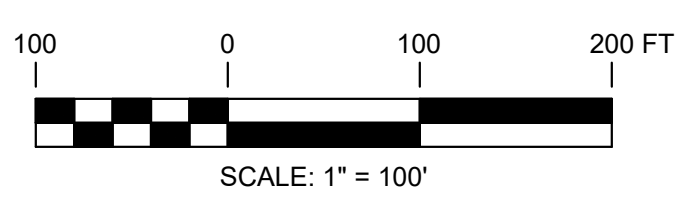
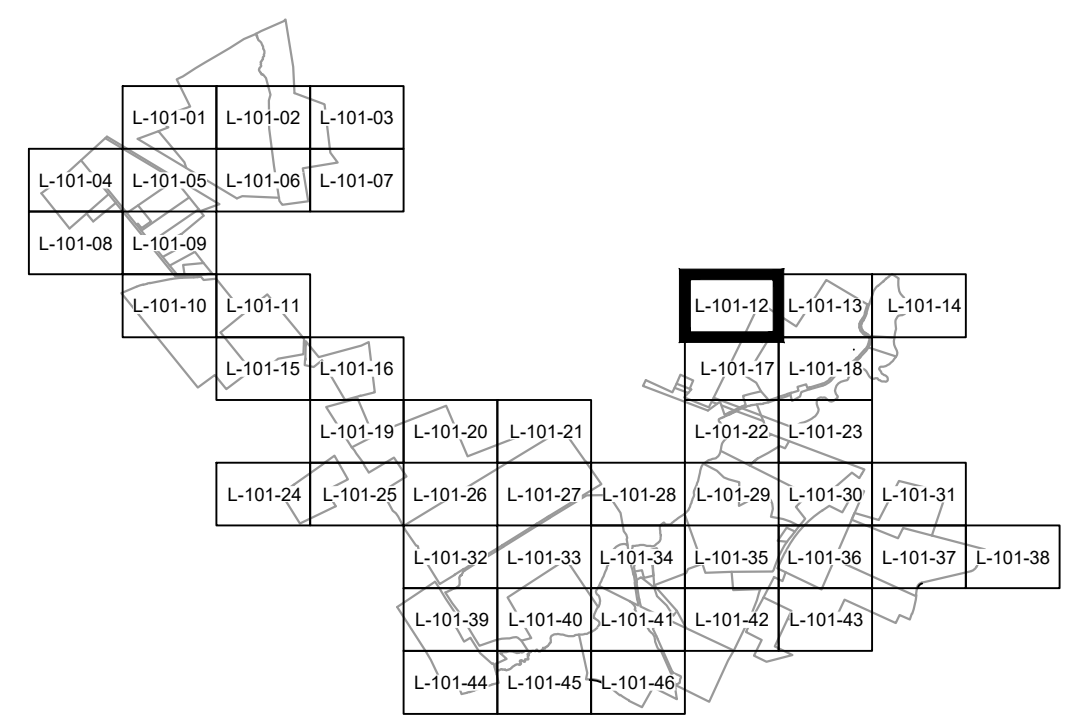
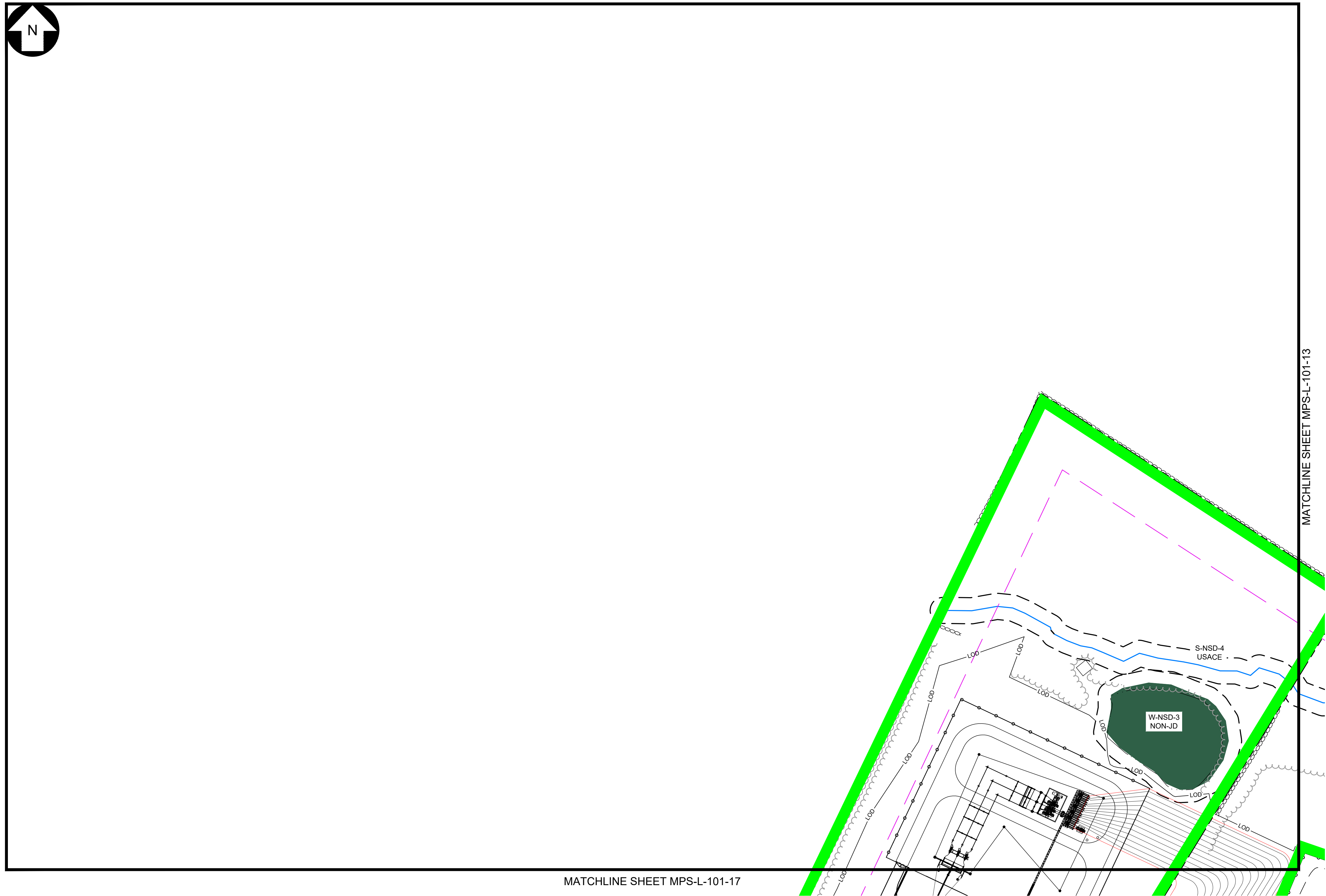
01/15/2024 DATE
1" = 100' SCALE

TRC MPS-L-101-11

REV. A



EXISTING	LEGEND	PROPOSED
	PROPERTY BOUNDARY	
	94C SETBACK	
	NATURAL RESOURCE BUFFER	
	LIMIT OF DISTURBANCE	
	OVERHEAD ELECTRIC	
	FENCE	
	ACCESS ROAD	
	PV ARRAY	
	INVERTER SKID	
	INVERTER SKID WITH SOUND WALL	
	HORIZONTAL DIRECTIONAL DRILL	
	MEDIUM VOLTAGE ROUTE	
	TREE LINE	
	SHRUB LINE	
	STREAM (USACE)	
	STREAM (NYDEC)	
	WETLAND (USACE)	
	WETLAND (NYDEC)	
	WETLAND (ISOLATED)	
	SURFACE WATER (USACE)	
	SURFACE WATER (NYDEC)	
	PANEL EXCLUSION AREA	
	LAYDOWN AREA	
	BUILDING	
	UTILITY POLE	
	CULVERT	
	PAVED ROAD	



LANDSCAPE LEGEND	
	TYPE A - VISUAL MITIGATION (VM) TYPICAL SCREENING
	TYPE B - VISUAL MITIGATION (VM) SUPPLEMENTAL SCREENING
	TYPE C - VISUAL MITIGATION (VM) NATURALIZED AREA SCREENING
	EXISTING VEGETATION SCREENING


PRELIMINARY
NOT FOR CONSTRUCTION



REV	DESCRIPTION	DATE	DES	CHK	APP
-	-	-	-	-	-
-	-	-	-	-	-
-	-	-	-	-	-
A	ISSUED FOR 94-C	01/15/2024	CMW	PMM	PMM

TRC 249 Western Avenue
Augusta, ME 04330

PROJECT NO: 443269



GMT	DESIGNED
GMT	DRAWN
MJR	CHECKED
	APPROVED
-	REVIEW 1
-	REVIEW 2

MILL POINT SOLAR I PROJECT
CONNECTGEN MONTGOMERY COUNTY LLC
LANDSCAPE PLAN


GLEN NEW YORK

01/15/2024
DATE
1" = 100'
SCALE

TRC

MPS-L-101-12

REV. A

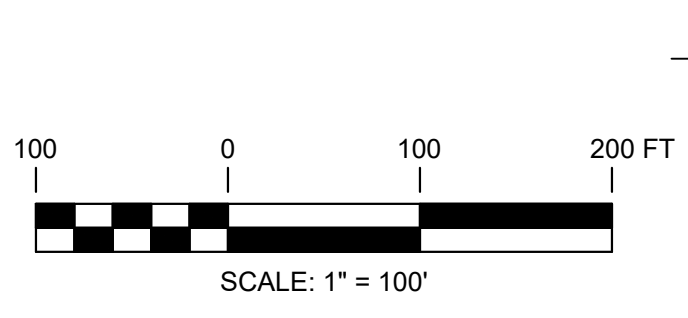
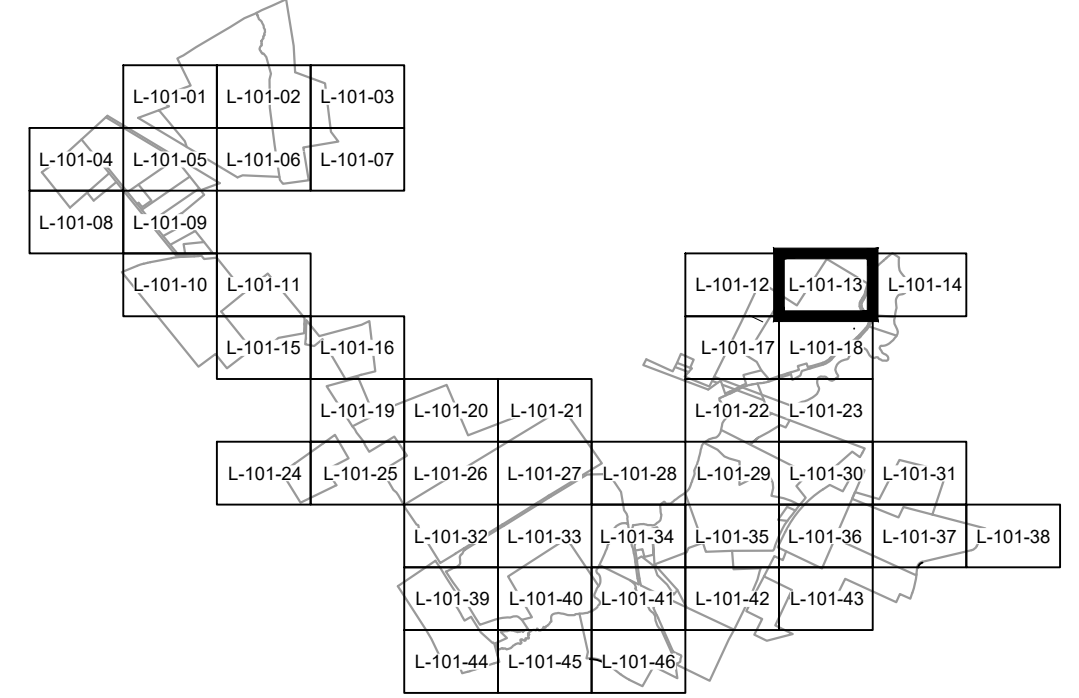
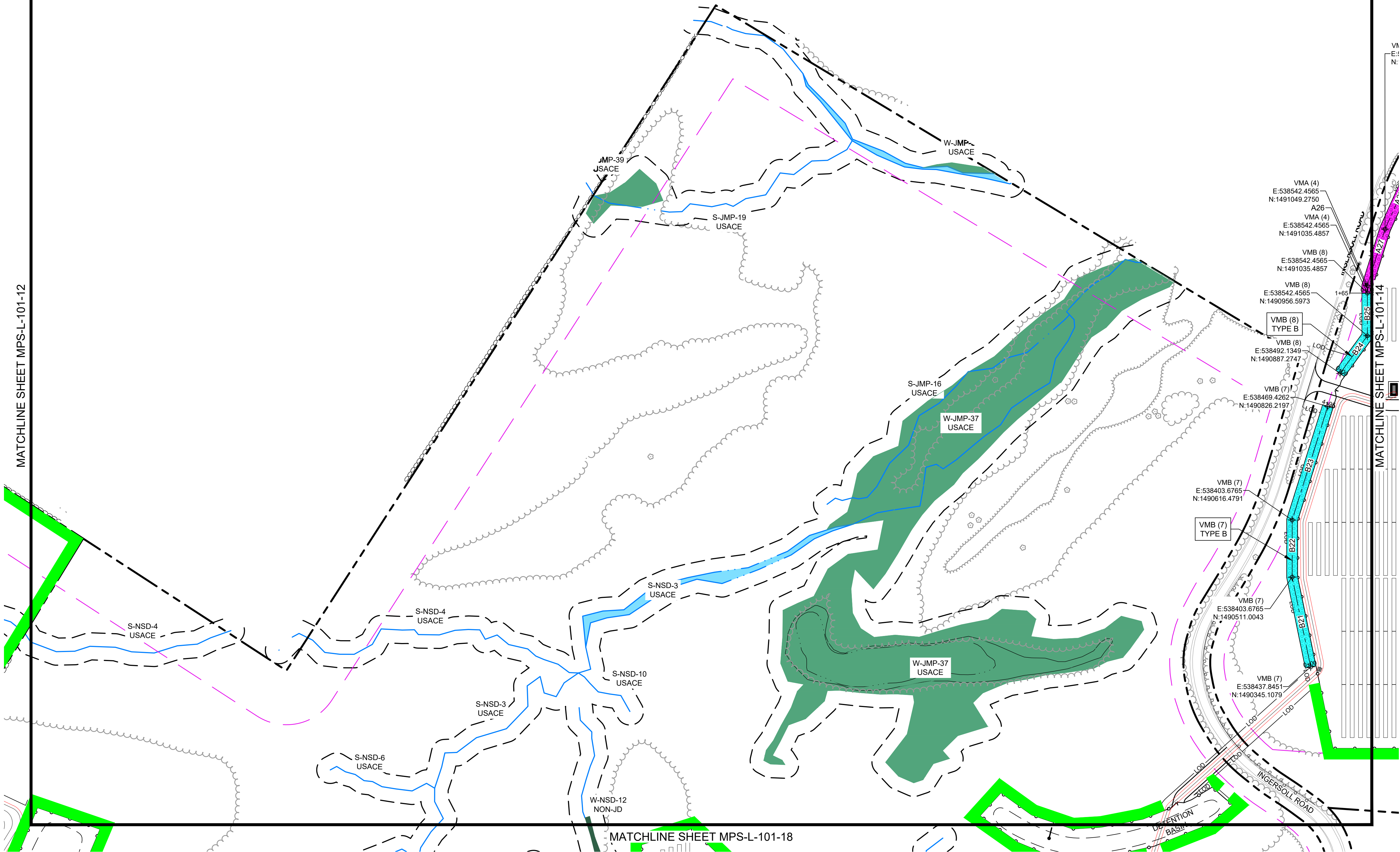
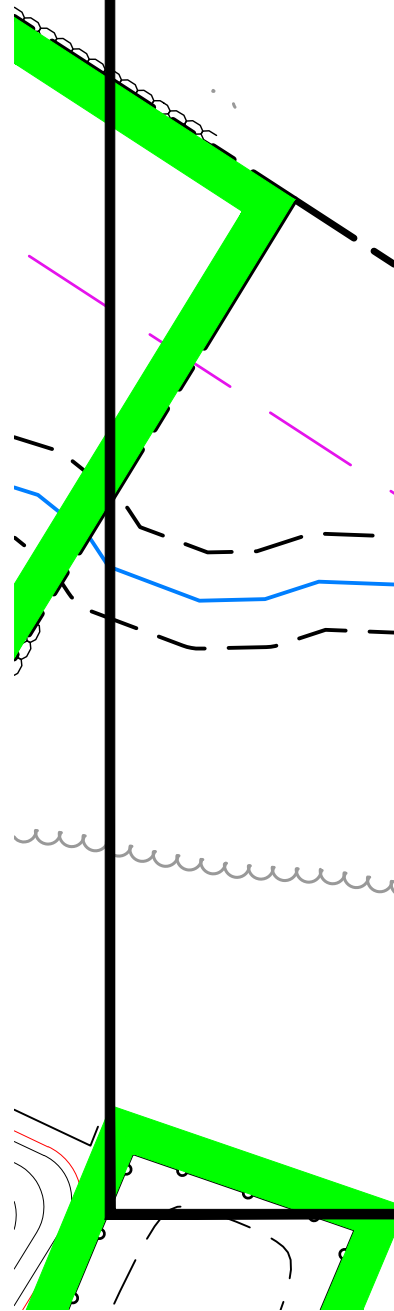


MATCHLINE SHEET MPS-L-101-12

MATCHLINE SHEET MPS-L-101-14

MATCHLINE SHEET MPS-L-101-18

EXISTING	LEGEND	PROPOSED
	PROPERTY BOUNDARY	
	94C SETBACK	
	NATURAL RESOURCE BUFFER	
	LIMIT OF DISTURBANCE	
	OVERHEAD ELECTRIC	
	FENCE	
	ACCESS ROAD	
	PV ARRAY	
	INVERTER SKID	
	INVERTER SKID WITH SOUND WALL	
	HORIZONTAL DIRECTIONAL DRILL	
	MEDIUM VOLTAGE ROUTE	
	TREE LINE	
	SHRUB LINE	
	STREAM (USACE)	
	STREAM (NYDEC)	
	WETLAND (USACE)	
	WETLAND (NYDEC)	
	WETLAND (ISOLATED)	
	SURFACE WATER (USACE)	
	SURFACE WATER (NYDEC)	
	PANEL EXCLUSION AREA	
	LAYDOWN AREA	
	BUILDING	
	UTILITY POLE	
	CULVERT	
	PAVED ROAD	



LANDSCAPE LEGEND	
	TYPE A - VISUAL MITIGATION (VM) TYPICAL SCREENING
	TYPE B - VISUAL MITIGATION (VM) SUPPLEMENTAL SCREENING
	TYPE C - VISUAL MITIGATION (VM) NATURALIZED AREA SCREENING
	EXISTING VEGETATION SCREENING

PRELIMINARY
NOT FOR CONSTRUCTION




REV	DESCRIPTION	DATE	DES	CHK	APP
-	-	-	-	-	-
-	-	-	-	-	-
-	-	-	-	-	-
A	ISSUED FOR 94-C	01/15/2024	CMW	PMM	PMM



249 Western Avenue
Augusta, ME 04330

PROJECT NO: 443269



GMT DESIGNED	
GMT DRAWN	
MJR CHECKED	
APPROVED	
REVIEW 1	
REVIEW 2	

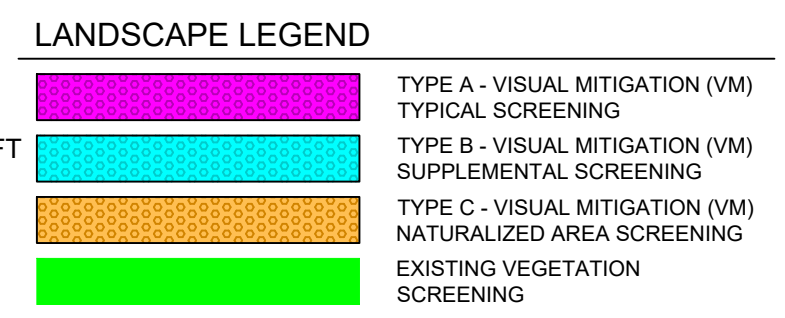
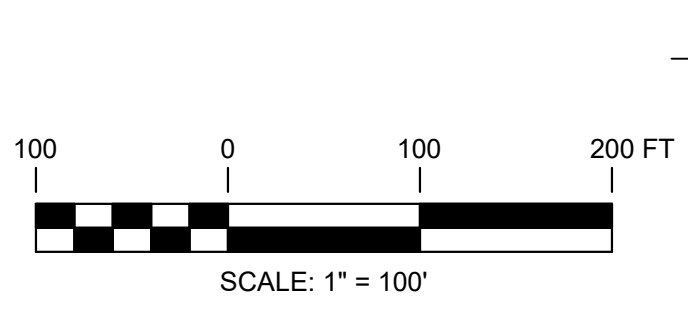
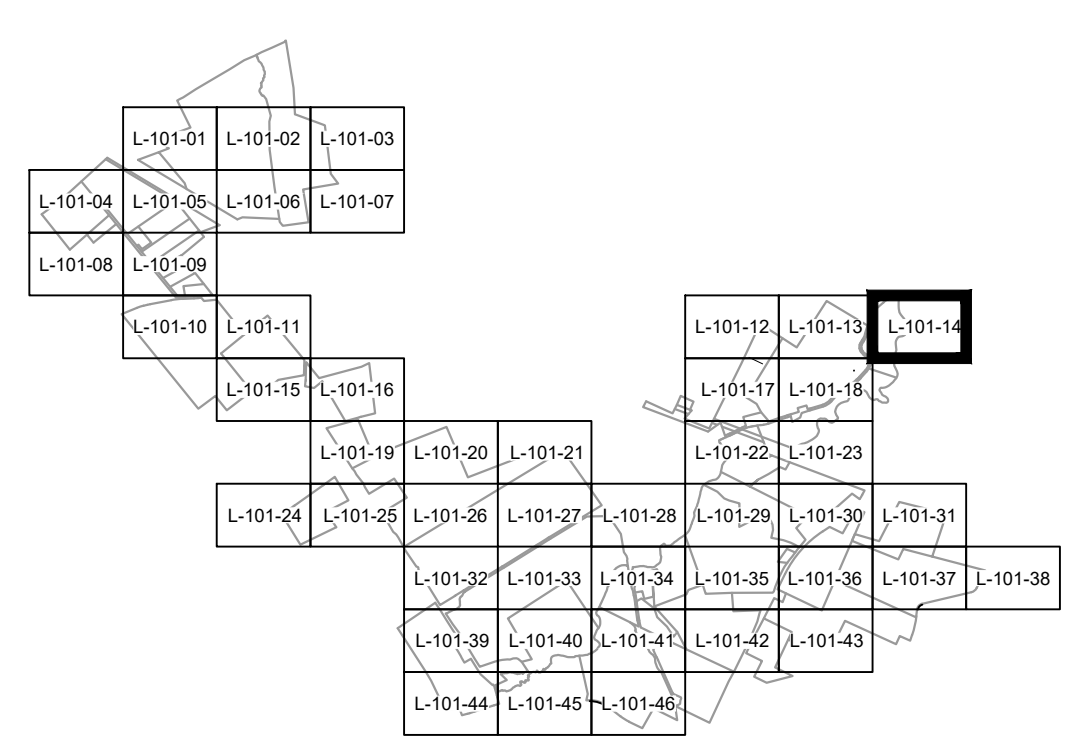
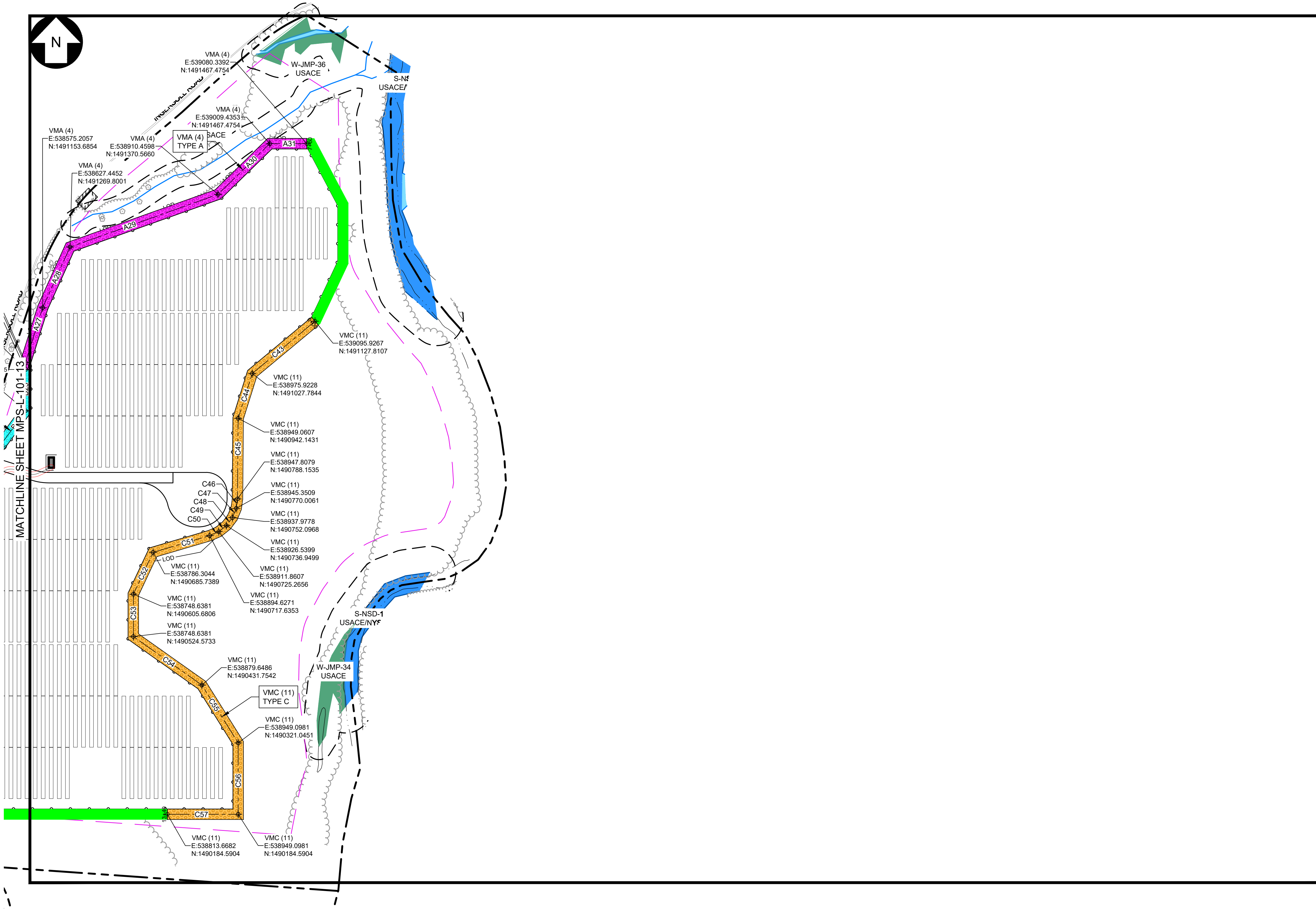
MILL POINT SOLAR I PROJECT
CONNECTGEN MONTGOMERY COUNTY LLC
LANDSCAPE PLAN

GLEN NEW YORK

01/15/2024
DATE
1" = 100'
SCALE

MPS-L-101-13


REV. A



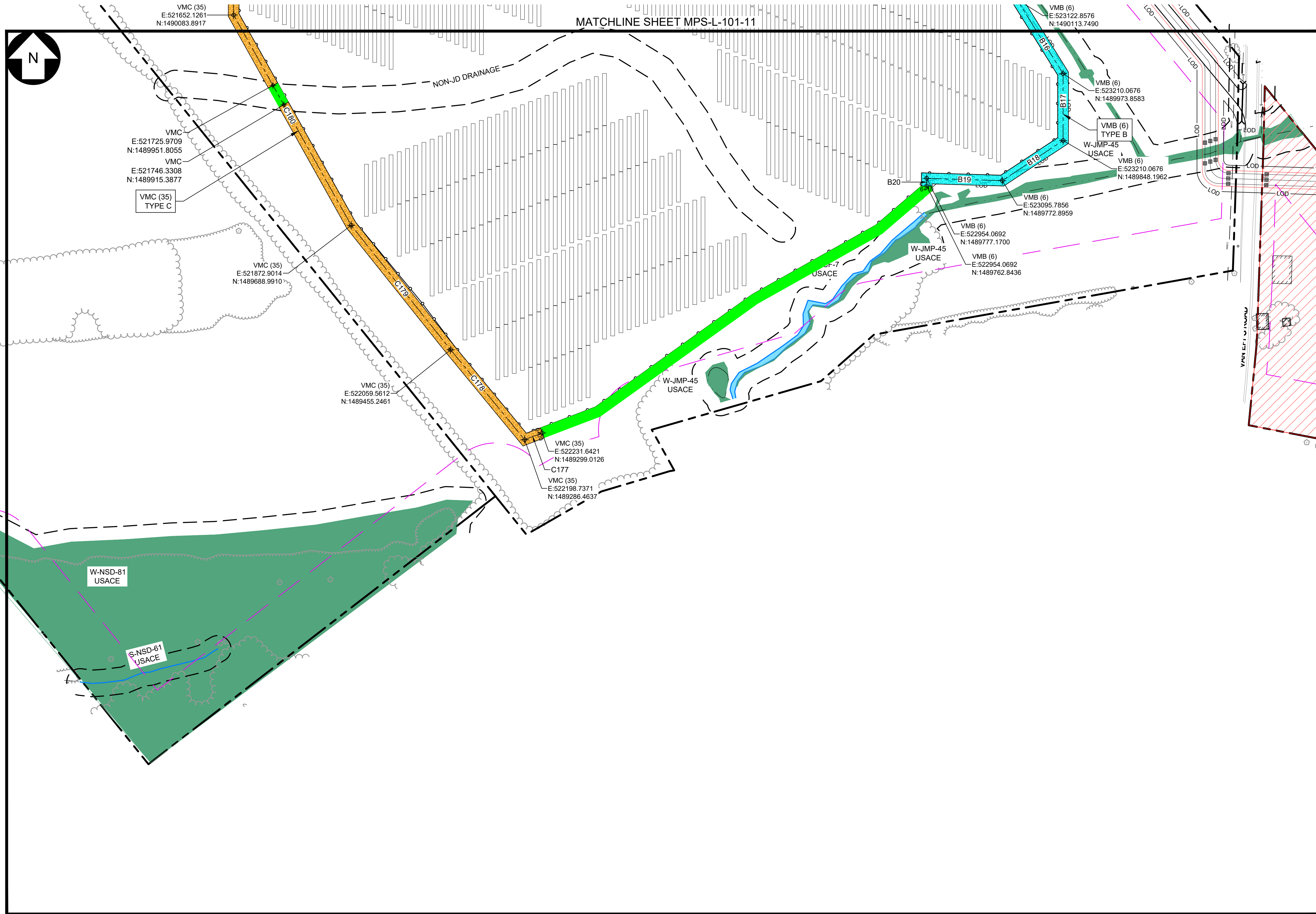
PRELIMINARY
NOT FOR CONSTRUCTION



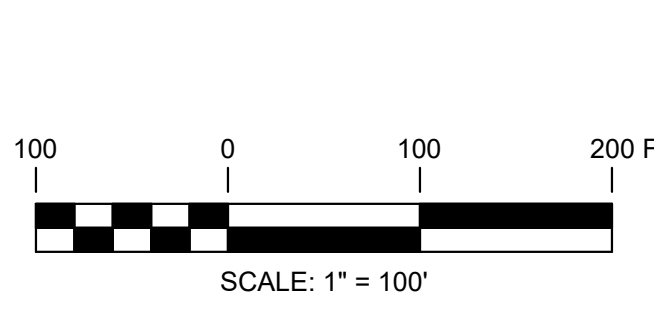
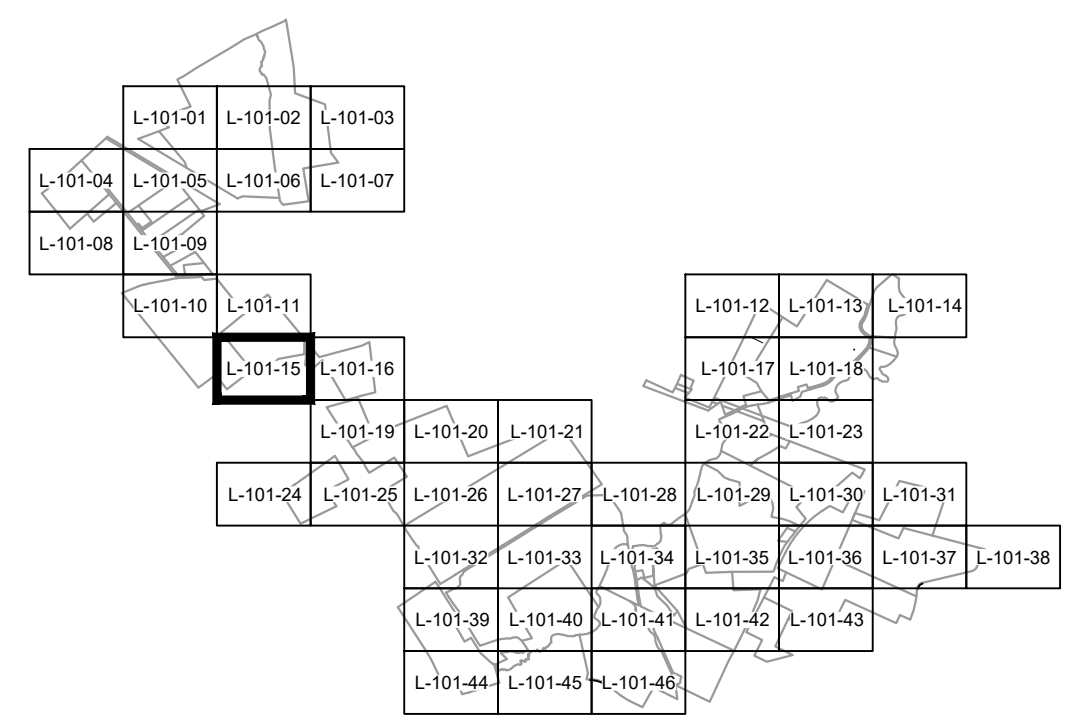
249 Western Avenue Augusta, ME 04330		PROJECT NO: 443269			
REV	DESCRIPTION	DATE	DES	CHK	APP
-	-	-	-	-	-
-	-	-	-	-	-
-	-	-	-	-	-
A	ISSUED FOR 94-C	01/15/2024	CMW	PMM	PMM



GMT DESIGNED GMT DRAWN MJR CHECKED APPROVED		MILL POINT SOLAR I PROJECT CONNECTGEN MONTGOMERY COUNTY LLC LANDSCAPE PLAN	
GLEN	NEW YORK	01/15/2024	DATE
REVIEW 1	REVIEW 2	1" = 100'	SCALE
		MPS-L-101-14	REV. A



LEGEND	
EXISTING	PROPOSED
	PROPERTY BOUNDARY
	94C SETBACK
	NATURAL RESOURCE BUFFER
	LIMIT OF DISTURBANCE
	OVERHEAD ELECTRIC
	FENCE
	ACCESS ROAD
	PV ARRAY
	INVERTER SKID
	INVERTER SKID WITH SOUND WALL
	HORIZONTAL DIRECTIONAL DRILL
	MEDIUM VOLTAGE ROUTE
	TREE LINE
	SHRUB LINE
	STREAM (USACE)
	STREAM (NYDEC)
	WETLAND (USACE)
	WETLAND (NYDEC)
	WETLAND (ISOLATED)
	SURFACE WATER (USACE)
	SURFACE WATER (NYDEC)
	PANEL EXCLUSION AREA
	LAYDOWN AREA
	BUILDING
	UTILITY POLE
	CULVERT
	PAVED ROAD



LANDSCAPE LEGEND	
	TYPE A - VISUAL MITIGATION (VM) TYPICAL SCREENING
	TYPE B - VISUAL MITIGATION (VM) SUPPLEMENTAL SCREENING
	TYPE C - VISUAL MITIGATION (VM) NATURALIZED AREA SCREENING
	EXISTING VEGETATION SCREENING


PRELIMINARY
NOT FOR CONSTRUCTION



REV	DESCRIPTION	DATE	DES	CHK	APP
-	-	-	-	-	-
-	-	-	-	-	-
-	-	-	-	-	-
A	ISSUED FOR 94-C	01/15/2024	CMW	PMM	PMM

TRC 249 Western Avenue
Augusta, ME 04330

PROJECT NO: 443269



GMT DESIGNED	
GMT DRAWN	
MJR CHECKED	
APPROVED	
REVIEW 1	
REVIEW 2	

MILL POINT SOLAR I PROJECT
CONNECTGEN MONTGOMERY COUNTY LLC
LANDSCAPE PLAN

GLEN NEW YORK

01/15/2024
DATE
1" = 100'
SCALE

TRC

MPS-L-101-15

REV. A