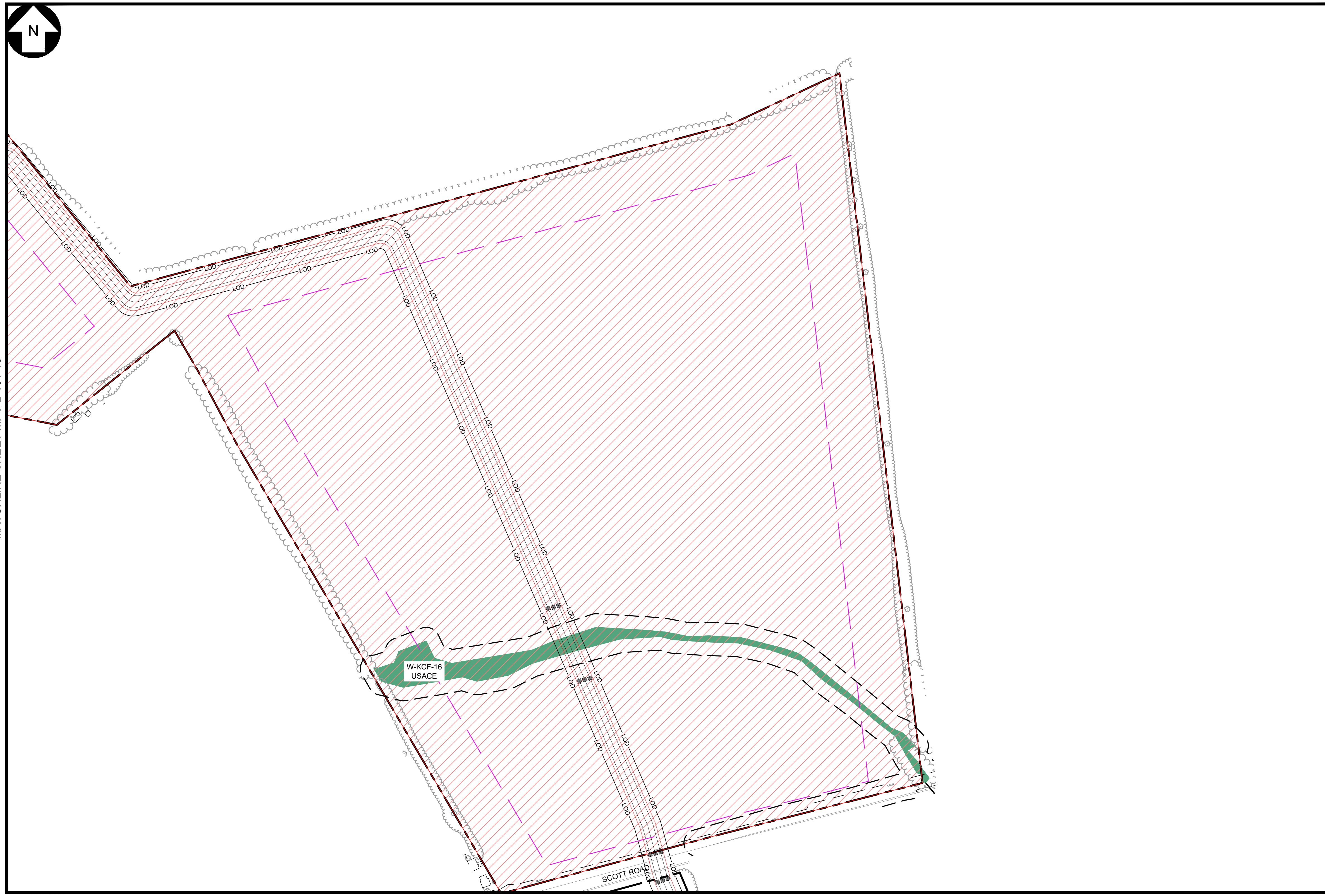
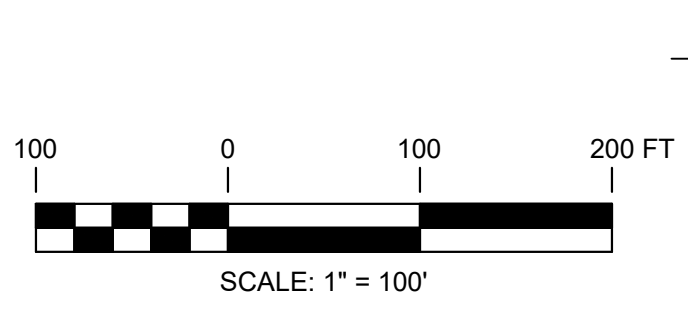
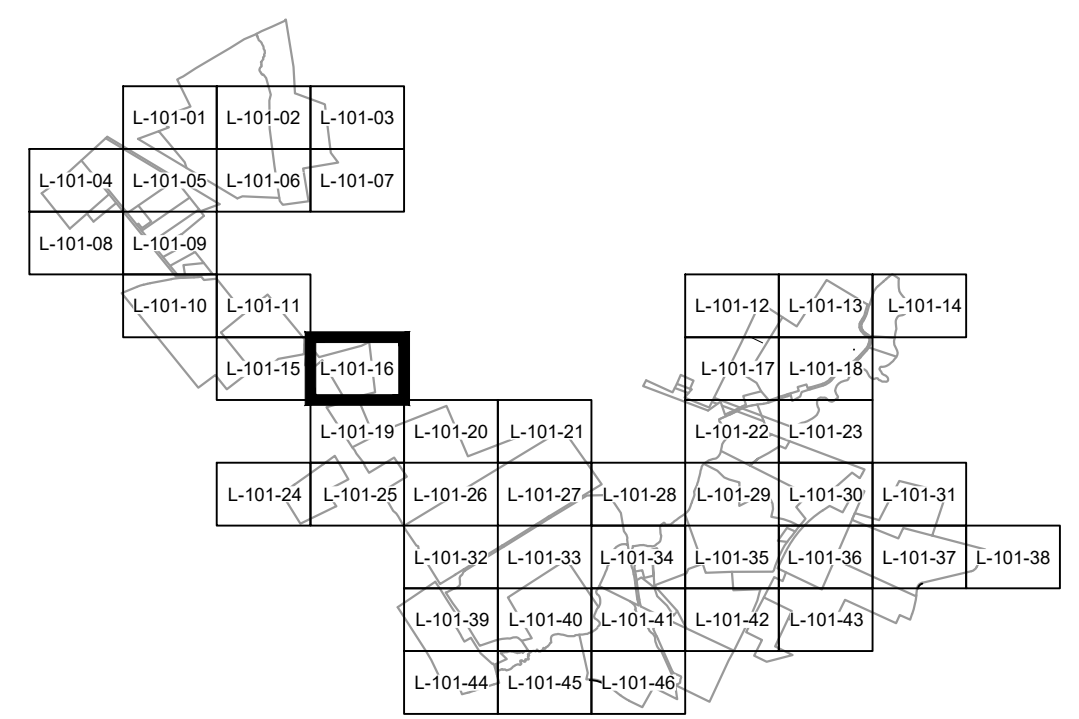


MATCHLINE SHEET MPS-L-101-15



MATCHLINE SHEET MPS-L-101-19

LEGEND	
EXISTING	PROPOSED
--- (dashed line)	PROPERTY BOUNDARY
--- (dashed line)	94C SETBACK
--- (dashed line)	NATURAL RESOURCE BUFFER
--- (dashed line)	LIMIT OF DISTURBANCE
--- (dashed line)	OVERHEAD ELECTRIC
--- (dashed line)	FENCE
--- (dashed line)	ACCESS ROAD
---	PV ARRAY
---	INVERTER SKID
---	INVERTER SKID WITH SOUND WALL
---	HORIZONTAL DIRECTIONAL DRILL
---	MEDIUM VOLTAGE ROUTE
---	TREE LINE
---	SHRUB LINE
---	STREAM (USACE)
---	STREAM (NYDEC)
---	WETLAND (USACE)
---	WETLAND (NYDEC)
---	WETLAND (ISOLATED)
---	SURFACE WATER (USACE)
---	SURFACE WATER (NYDEC)
---	PANEL EXCLUSION AREA
---	LAYDOWN AREA
---	BUILDING
---	UTILITY POLE
---	CULVERT
---	PAVED ROAD



LANDSCAPE LEGEND	
---	TYPE A - VISUAL MITIGATION (VM) TYPICAL SCREENING
---	TYPE B - VISUAL MITIGATION (VM) SUPPLEMENTAL SCREENING
---	TYPE C - VISUAL MITIGATION (VM) NATURALIZED AREA SCREENING
---	EXISTING VEGETATION SCREENING

**PRELIMINARY**  
NOT FOR CONSTRUCTION




REV	DESCRIPTION
-	-
-	-
-	-
-	-
A	ISSUED FOR 94-C


249 Western Avenue  
Augusta, ME 04330

PROJECT NO: 443269

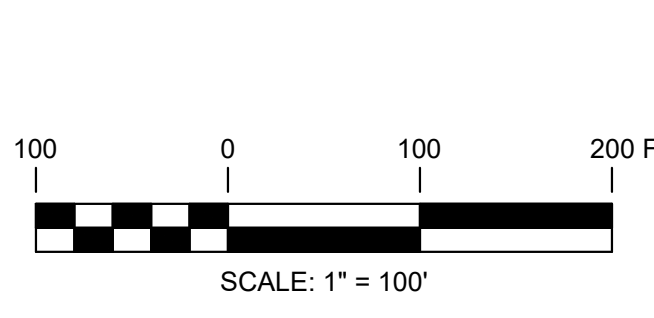
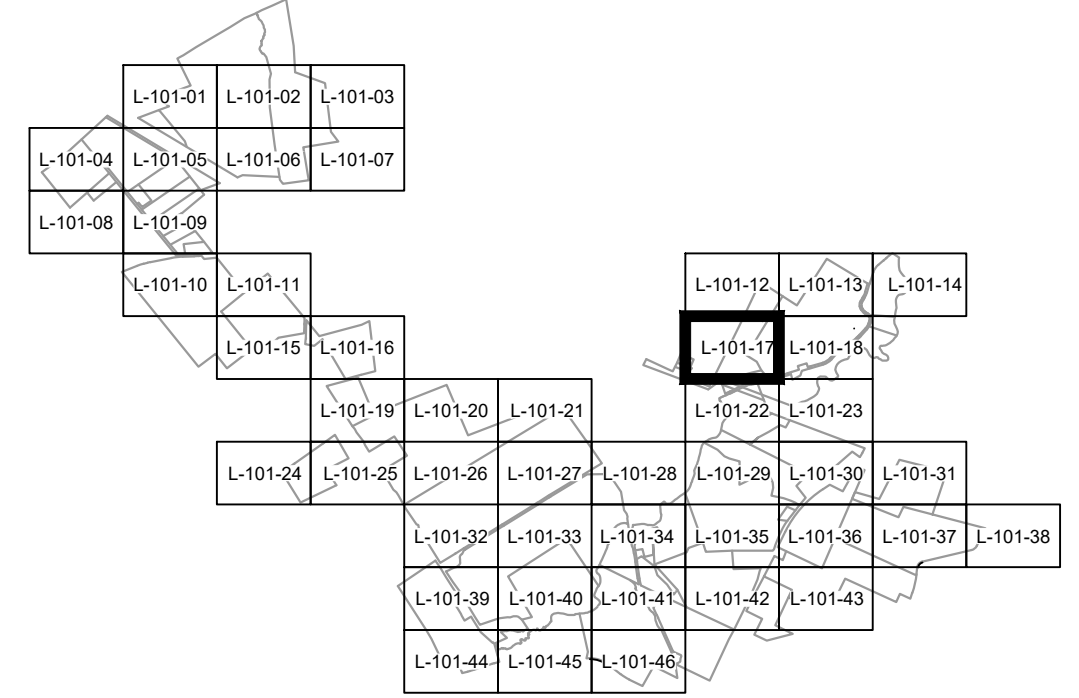
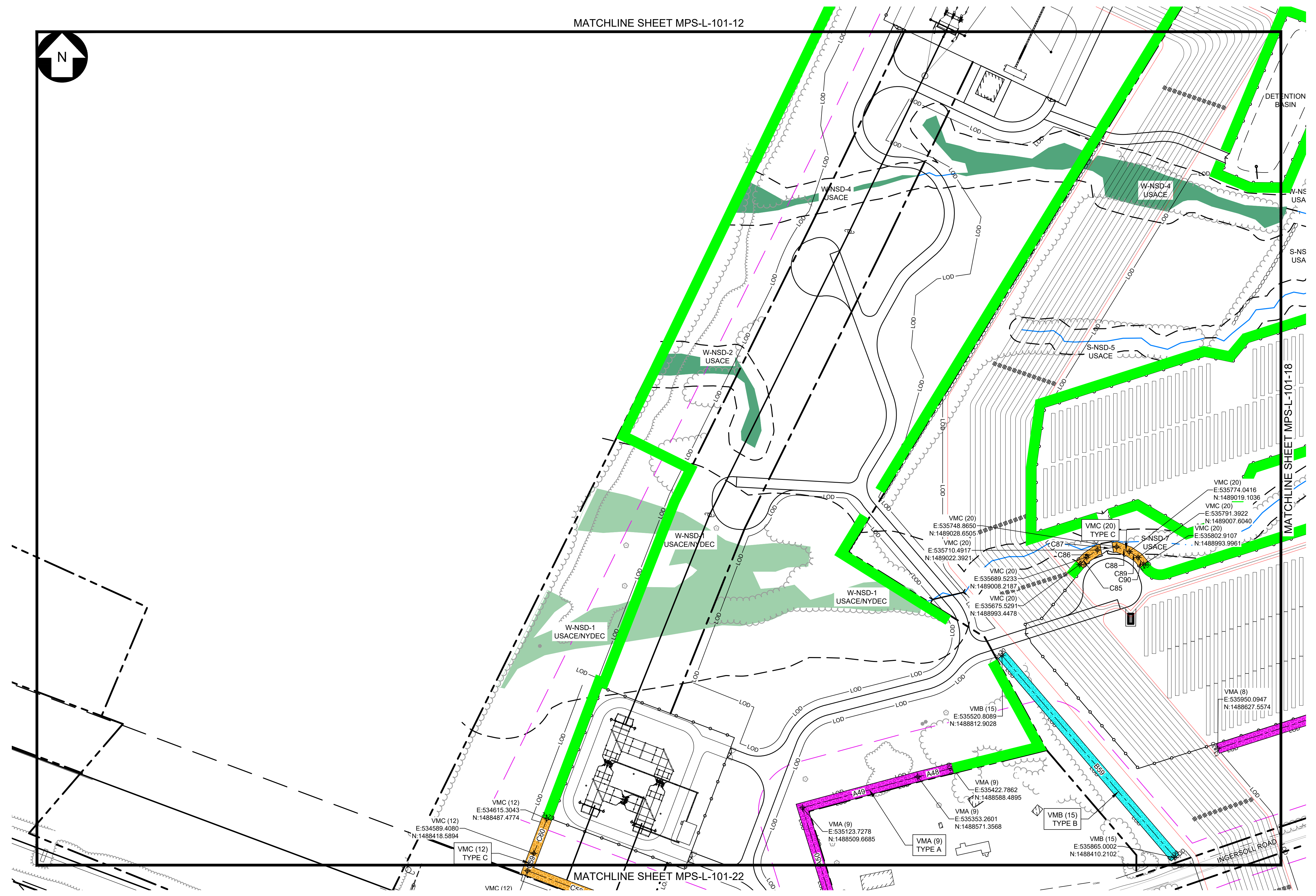
REV	DESCRIPTION	DATE	DES	CHK	APP
-	-	-	-	-	-
-	-	-	-	-	-
-	-	-	-	-	-
A	ISSUED FOR 94-C	01/15/2024	CMW	PMM	PMM



MILL POINT SOLAR I PROJECT CONNECTGEN MONTGOMERY COUNTY LLC LANDSCAPE PLAN	
GLEN	NEW YORK
REVIEW 1	REVIEW 2
DATE 01/15/2024	SCALE 1" = 100'
	<p>MPS-L-101-16</p>
REV. A	REV. A



EXISTING		LEGEND		PROPOSED	
	PROPERTY BOUNDARY		94C SETBACK		LOD
	NATURAL RESOURCE BUFFER		LIMIT OF DISTURBANCE		FENCE
	OHE		OVERHEAD ELECTRIC		ACCESS ROAD
	FENCE		WETLAND (USACE)		PV ARRAY
	ACCESS ROAD		WETLAND (NYDEC)		INVERTER SKID
	PV ARRAY		WETLAND (ISOLATED)		INVERTER SKID WITH SOUND WALL
	INVERTER SKID		SURFACE WATER (USACE)		HORIZONTAL DIRECTIONAL DRILL
	INVERTER SKID WITH SOUND WALL		SURFACE WATER (NYDEC)		MEDIUM VOLTAGE ROUTE
	HORIZONTAL DIRECTIONAL DRILL		PANEL EXCLUSION AREA		LAYDOWN AREA
	MEDIUM VOLTAGE ROUTE		LAYDOWN AREA		BUILDING
	TREE LINE		BUILDING		UTILITY POLE
	SHRUB LINE		UTILITY POLE		CULVERT
	STREAM (USACE)		CULVERT		PAVED ROAD
	STREAM (NYDEC)		PAVED ROAD		



**LANDSCAPE LEGEND**


	TYPE A - VISUAL MITIGATION (VM) TYPICAL SCREENING
	TYPE B - VISUAL MITIGATION (VM) SUPPLEMENTAL SCREENING
	TYPE C - VISUAL MITIGATION (VM) NATURALIZED AREA SCREENING
	EXISTING VEGETATION SCREENING

**PRELIMINARY**  
NOT FOR CONSTRUCTION



249 Western Avenue  
Augusta, ME 04330

PROJECT NO: 443269




GMT DESIGNED	
GMT DRAWN	
MJR CHECKED	
APPROVED	
REVIEW 1	
REVIEW 2	

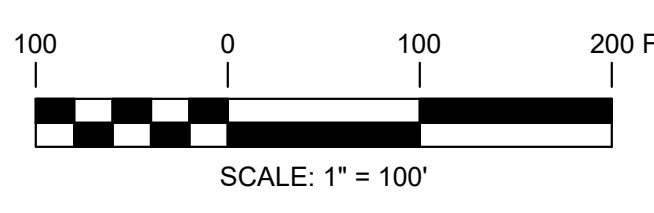
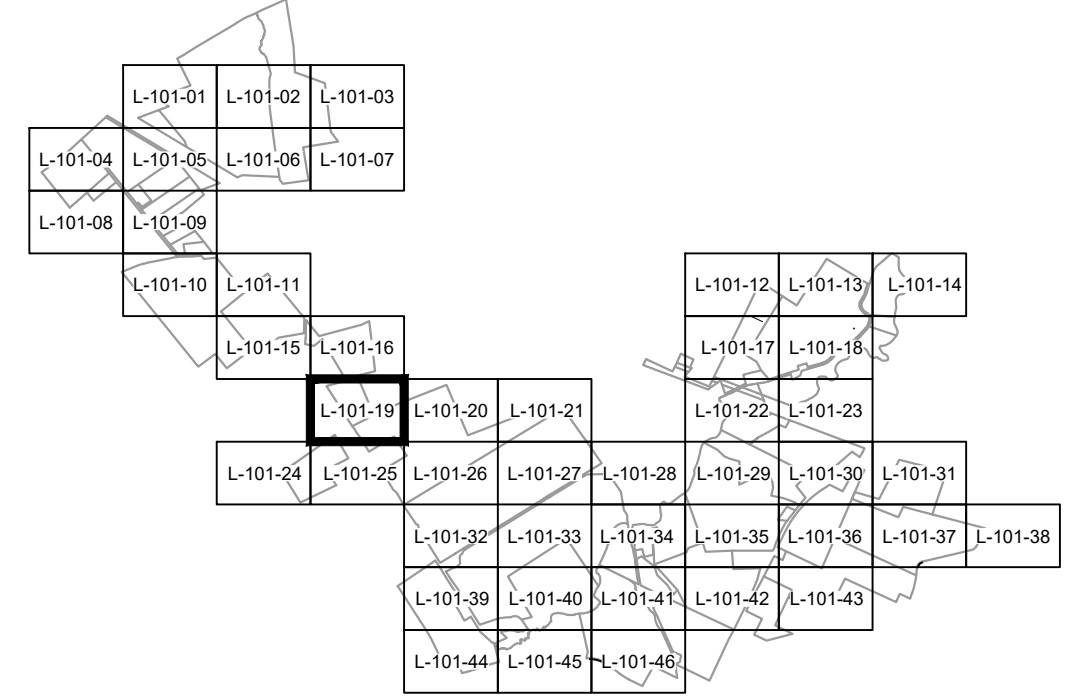
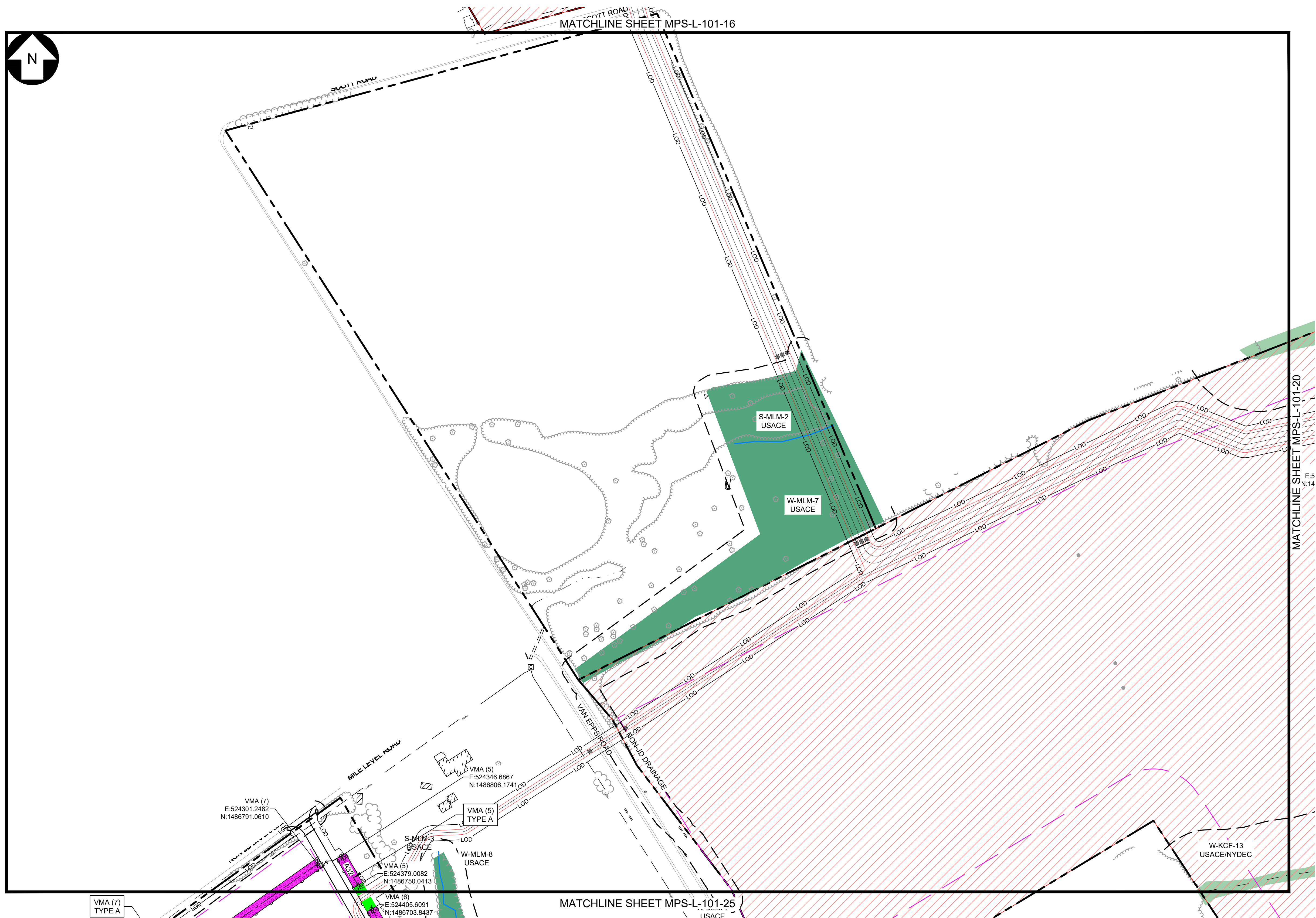
MILL POINT SOLAR I PROJECT	
CONNECTGEN MONTGOMERY COUNTY LLC	
LANDSCAPE PLAN	
GLEN	NEW YORK
01/15/2024	
DATE	
1" = 100'	
SCALE	
	MPS-L-101-17
	REV. A

REV	DESCRIPTION	DATE	DES	CHK	APP
-	-	-	-	-	-
-	-	-	-	-	-
-	-	-	-	-	-
A	ISSUED FOR 94C	01/15/2024	CMW	PMM	PMM





EXISTING		LEGEND		PROPOSED	
---	PROPERTY BOUNDARY	---	94C SETBACK	---	LOD
---	NATURAL RESOURCE BUFFER	---	LIMIT OF DISTURBANCE	---	---
---	OHE	---	OVERHEAD ELECTRIC	---	---
---	FENCE	---	FENCE	---	---
---	ACCESS ROAD	---	ACCESS ROAD	---	---
---	PV ARRAY	---	PV ARRAY	---	---
---	INVERTER SKID	---	INVERTER SKID	---	---
---	INVERTER SKID WITH SOUND WALL	---	INVERTER SKID WITH SOUND WALL	---	---
---	HORIZONTAL DIRECTIONAL DRILL	---	HORIZONTAL DIRECTIONAL DRILL	---	---
---	MEDIUM VOLTAGE ROUTE	---	MEDIUM VOLTAGE ROUTE	---	---
---	TREE LINE	---	TREE LINE	---	---
---	SHRUB LINE	---	SHRUB LINE	---	---
---	STREAM (USACE)	---	STREAM (USACE)	---	---
---	STREAM (NYDEC)	---	STREAM (NYDEC)	---	---
---	WETLAND (USACE)	---	WETLAND (USACE)	---	---
---	WETLAND (NYDEC)	---	WETLAND (NYDEC)	---	---
---	WETLAND (ISOLATED)	---	WETLAND (ISOLATED)	---	---
---	SURFACE WATER (USACE)	---	SURFACE WATER (USACE)	---	---
---	SURFACE WATER (NYDEC)	---	SURFACE WATER (NYDEC)	---	---
---	PANEL EXCLUSION AREA	---	PANEL EXCLUSION AREA	---	---
---	LAYDOWN AREA	---	LAYDOWN AREA	---	---
---	BUILDING	---	BUILDING	---	---
---	UTILITY POLE	---	UTILITY POLE	---	---
---	CULVERT	---	CULVERT	---	---
---	PAVED ROAD	---	PAVED ROAD	---	---




LANDSCAPE LEGEND	
[Pink Box]	TYPE A - VISUAL MITIGATION (VM) TYPICAL SCREENING
[Light Blue Box]	TYPE B - VISUAL MITIGATION (VM) SUPPLEMENTAL SCREENING
[Orange Box]	TYPE C - VISUAL MITIGATION (VM) NATURALIZED AREA SCREENING
[Green Box]	EXISTING VEGETATION SCREENING

**PRELIMINARY**  
NOT FOR CONSTRUCTION



REV	DESCRIPTION	DATE	DES	CHK	APP
-	-	-	-	-	-
-	-	-	-	-	-
-	-	-	-	-	-
A	ISSUED FOR 94-C	01/15/2024	CMW	PMM	PMM

**TRC** 249 Western Avenue  
Augusta, ME 04330  
PROJECT NO: 443269



GMT	DESIGNED
GMT	DRAWN
MJR	CHECKED
---	APPROVED
---	REVIEW 1
---	REVIEW 2

MILL POINT SOLAR I PROJECT  
CONNECTGEN MONTGOMERY COUNTY LLC  
LANDSCAPE PLAN

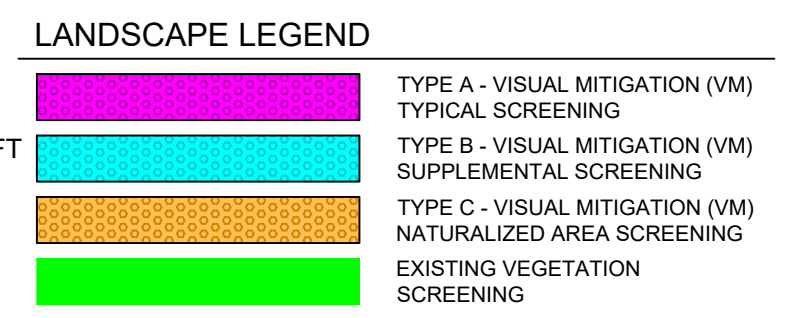
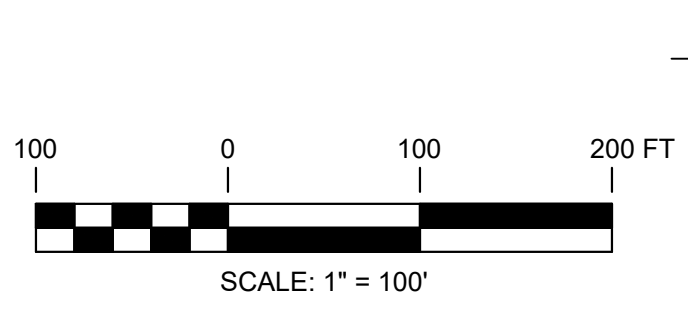
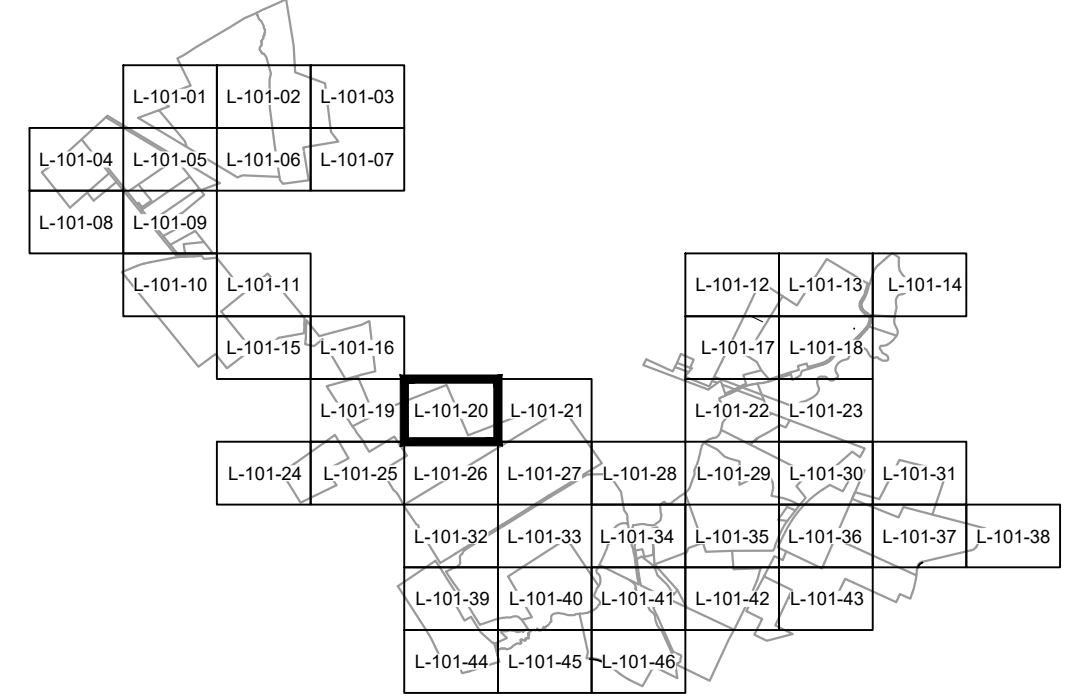
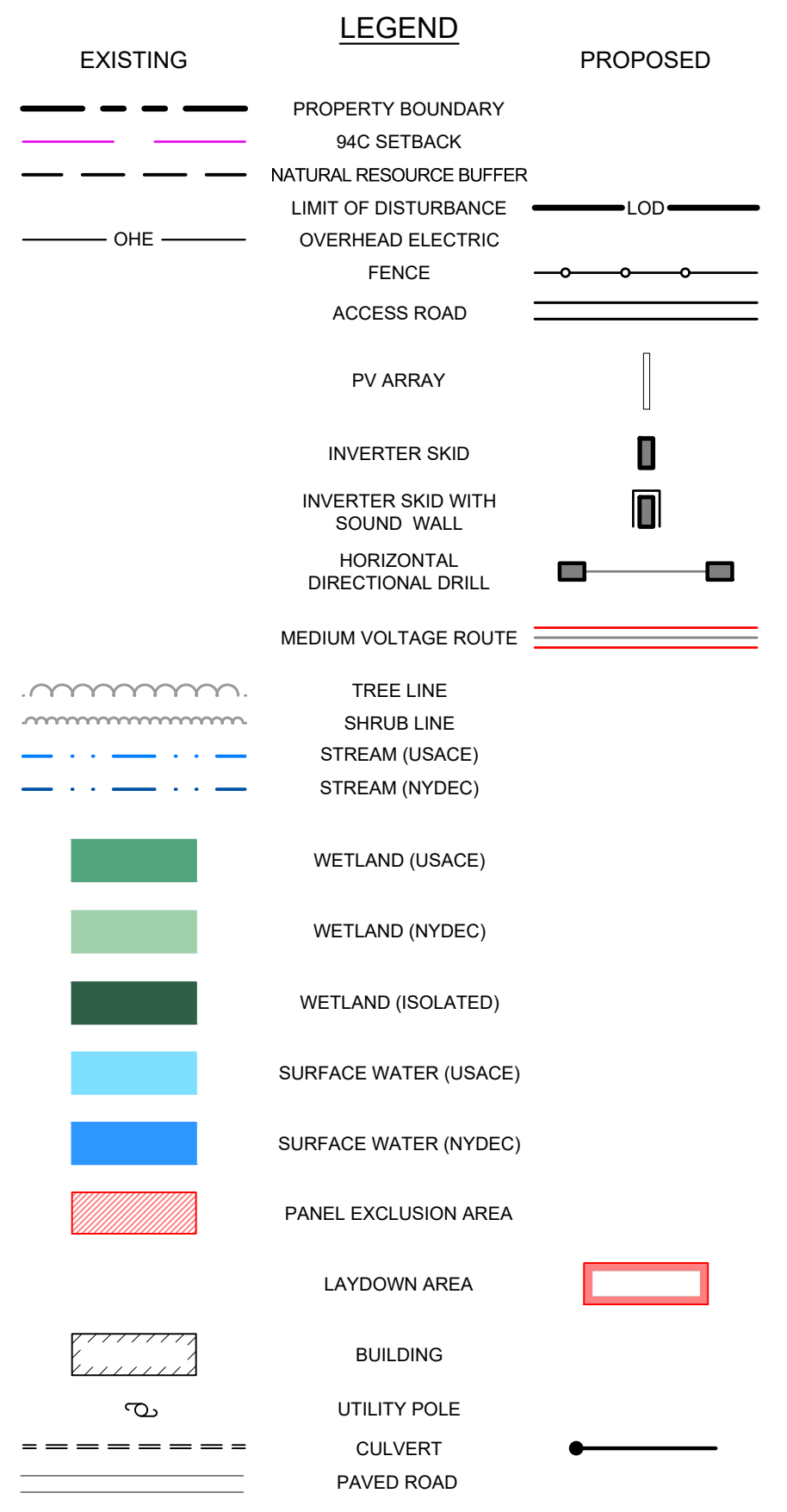
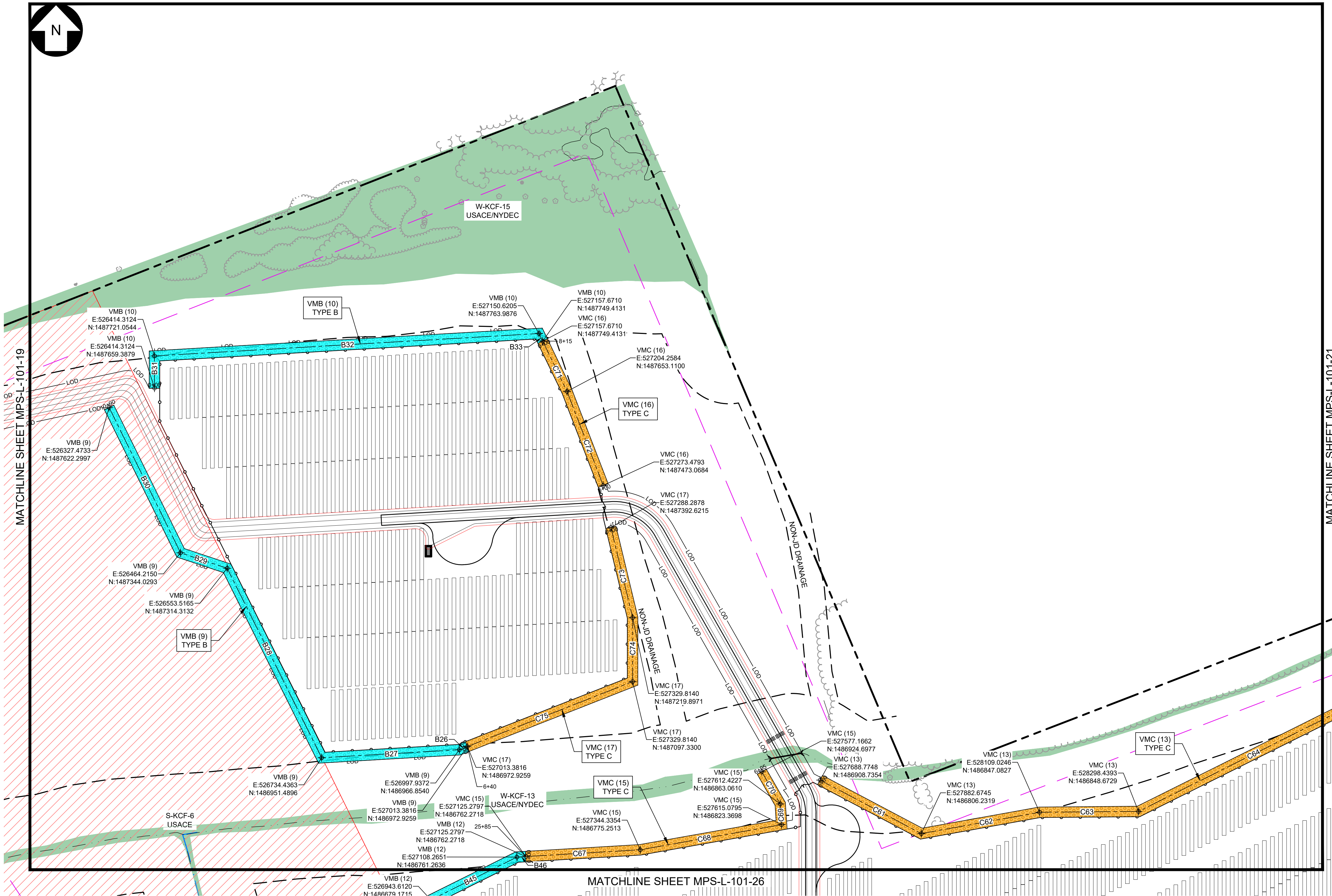

GLEN NEW YORK

01/15/2024  
DATE  
1" = 100'  
SCALE

**TRC**

MPS-L-101-19

REV. A




**PRELIMINARY**  
NOT FOR CONSTRUCTION



REV	DESCRIPTION	DATE	DES	CHK	APP
-	-	-	-	-	-
-	-	-	-	-	-
-	-	-	-	-	-
A	ISSUED FOR 94-C	01/15/2024	CMW	PMM	PMM

**TRC** 249 Western Avenue  
Augusta, ME 04330

PROJECT NO: 443269



GMT DESIGNED
GMT DRAWN
MJR CHECKED
APPROVED
REVIEW 1
REVIEW 2

MILL POINT SOLAR I PROJECT  
CONNECTGEN MONTGOMERY COUNTY LLC  
LANDSCAPE PLAN


GLEN NEW YORK

01/15/2024  
DATE  
1" = 100'  
SCALE

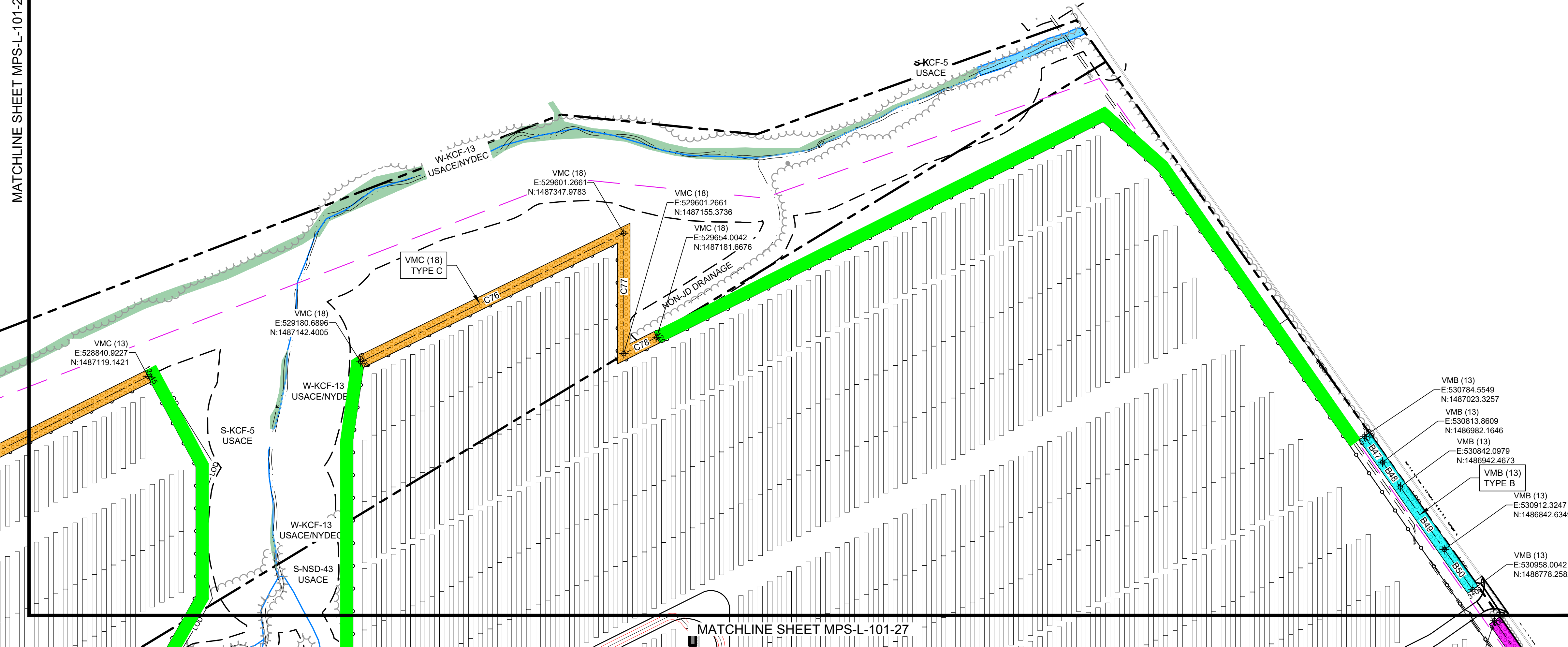
**TRC**

MPS-L-101-20

REV. A

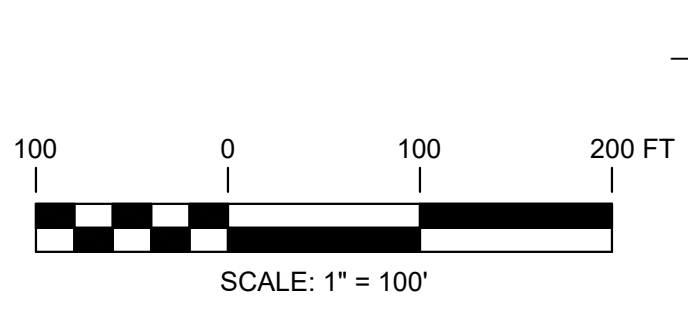
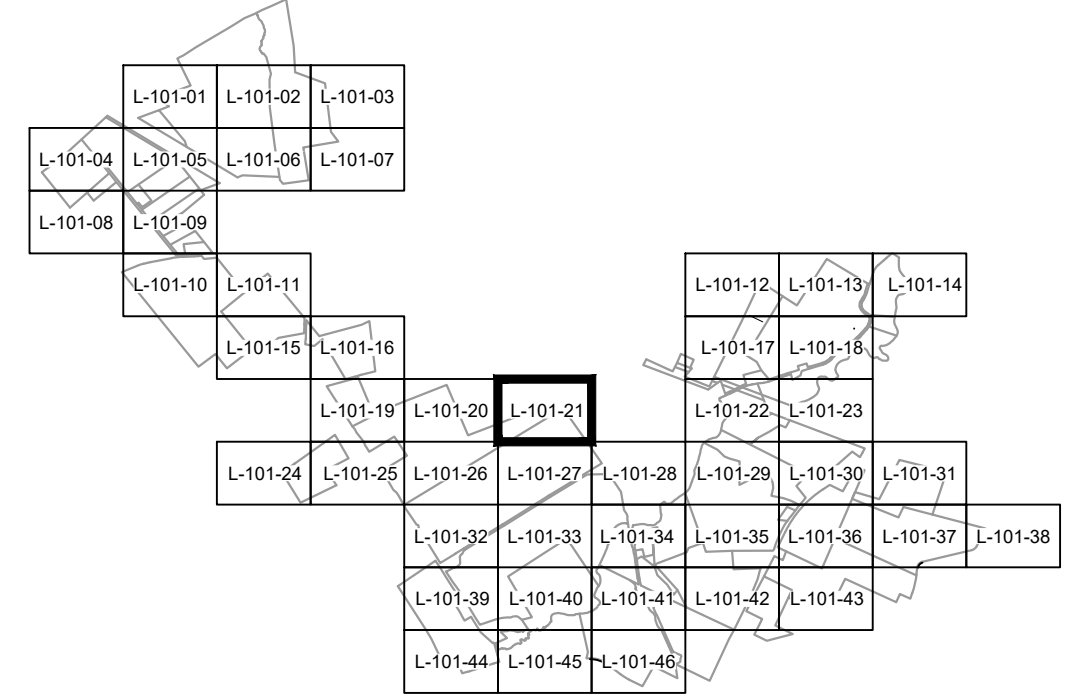


MATCHLINE SHEET MPS-L-101-20



MATCHLINE SHEET MPS-L-101-27

EXISTING	LEGEND	PROPOSED
	PROPERTY BOUNDARY	
	94C SETBACK	
	NATURAL RESOURCE BUFFER	
	LIMIT OF DISTURBANCE	
	OVERHEAD ELECTRIC	
	FENCE	
	ACCESS ROAD	
	PV ARRAY	
	INVERTER SKID	
	INVERTER SKID WITH SOUND WALL	
	HORIZONTAL DIRECTIONAL DRILL	
	MEDIUM VOLTAGE ROUTE	
	TREE LINE	
	SHRUB LINE	
	STREAM (USACE)	
	STREAM (NYDEC)	
	WETLAND (USACE)	
	WETLAND (NYDEC)	
	WETLAND (ISOLATED)	
	SURFACE WATER (USACE)	
	SURFACE WATER (NYDEC)	
	PANEL EXCLUSION AREA	
	LAYDOWN AREA	
	BUILDING	
	UTILITY POLE	
	CULVERT	
	PAVED ROAD	



LANDSCAPE LEGEND	
	TYPE A - VISUAL MITIGATION (VM) TYPICAL SCREENING
	TYPE B - VISUAL MITIGATION (VM) SUPPLEMENTAL SCREENING
	TYPE C - VISUAL MITIGATION (VM) NATURALIZED AREA SCREENING
	EXISTING VEGETATION SCREENING

**PRELIMINARY**  
NOT FOR CONSTRUCTION




REV	DESCRIPTION	DATE	DES	CHK	APP
-	-	-	-	-	-
-	-	-	-	-	-
-	-	-	-	-	-
A	ISSUED FOR 94-C	01/15/2024	CMW	PMM	PMM



249 Western Avenue  
Augusta, ME 04330

PROJECT NO: 443269



GMT DESIGNED	GMT DRAWN	MJR CHECKED	APPROVED
REVIEW 1	REVIEW 2		

MILL POINT SOLAR I PROJECT  
CONNECTGEN MONTGOMERY COUNTY LLC  
LANDSCAPE PLAN

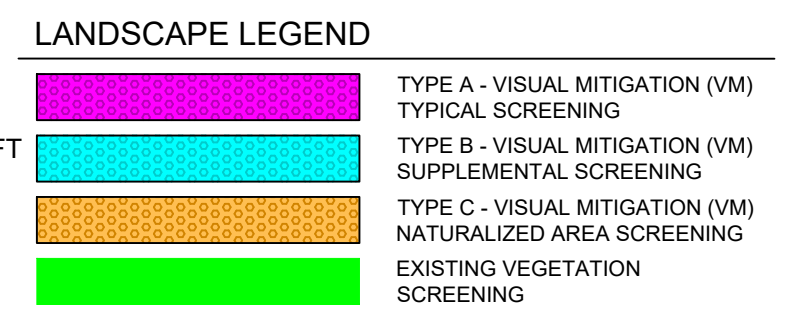
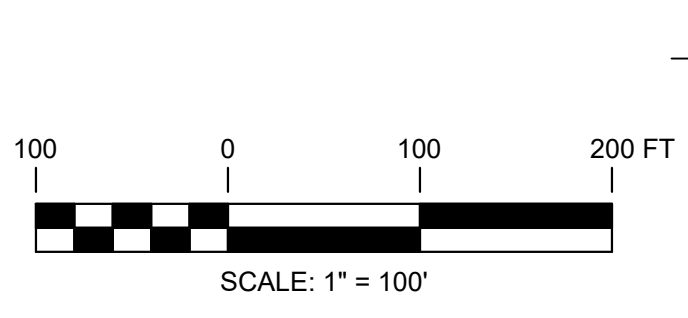
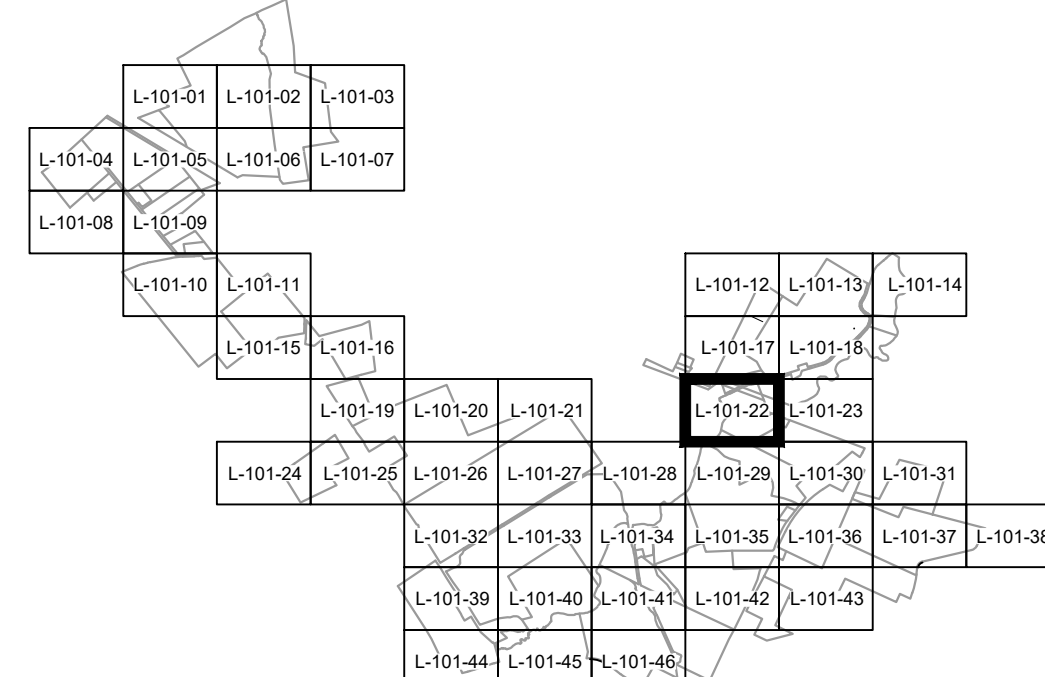
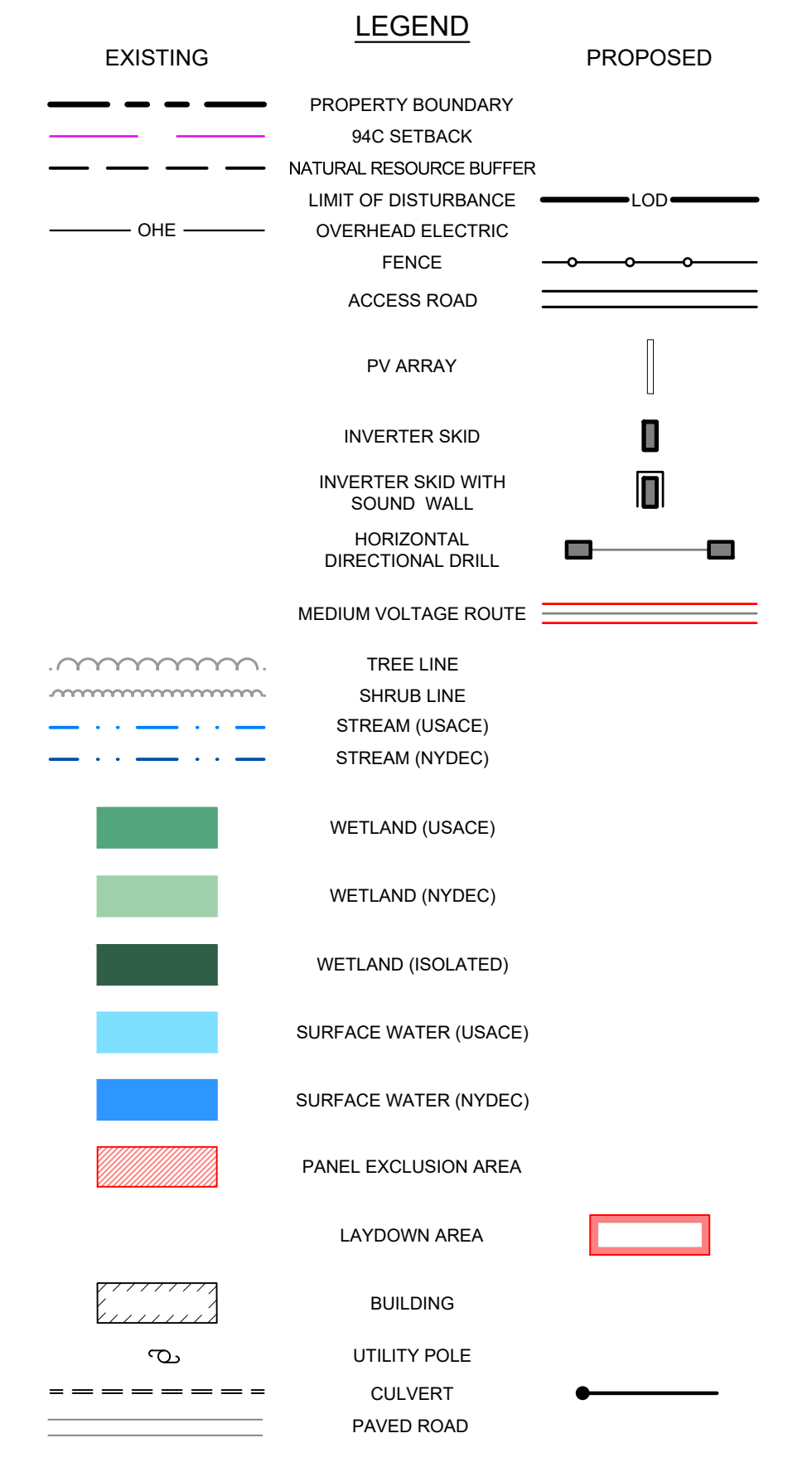
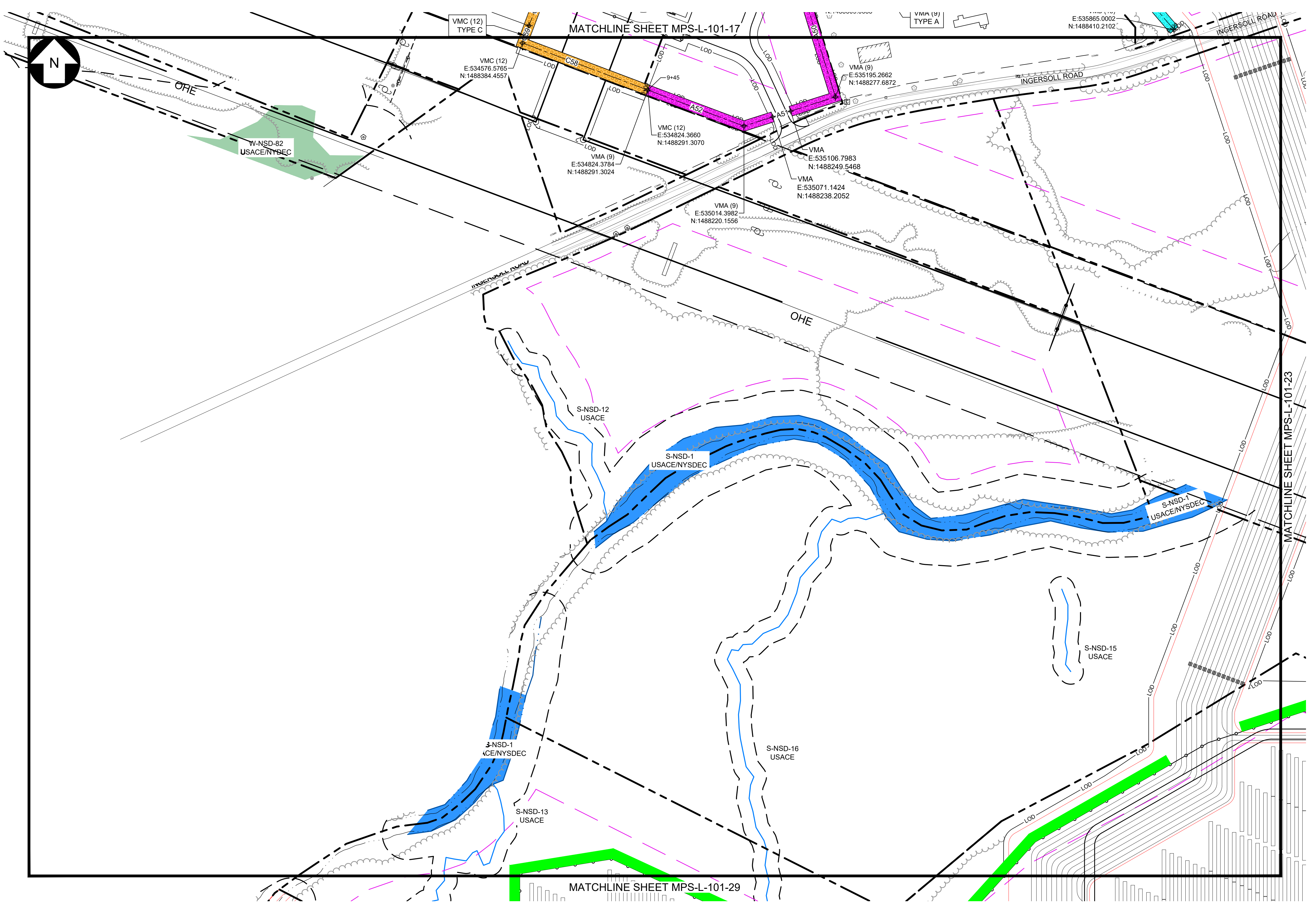
GLEN NEW YORK

01/15/2024  
DATE  
1" = 100'  
SCALE

TRC

MPS-L-101-21

REV. A




**PRELIMINARY**  
NOT FOR CONSTRUCTION



249 Western Avenue  
Augusta, ME 04330

PROJECT NO: 443269

REV	DESCRIPTION	DATE	DES	CHK	APP
-	-	-	-	-	-
-	-	-	-	-	-
-	-	-	-	-	-
A	ISSUED FOR 94-C	01/15/2024	CMW	PMM	PMM



GMT DESIGNED	GMT DRAWN	MJR CHECKED	APPROVED
REVIEW 1	REVIEW 2		

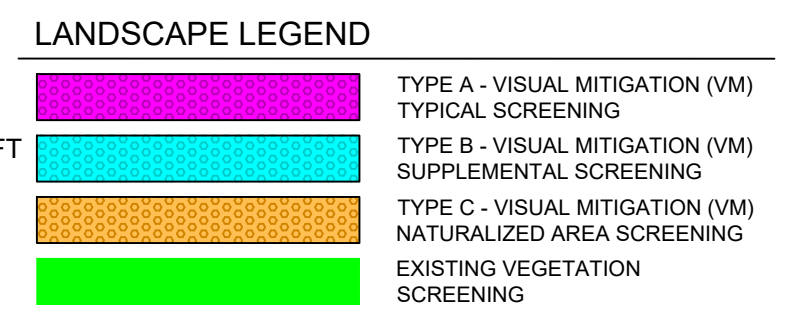
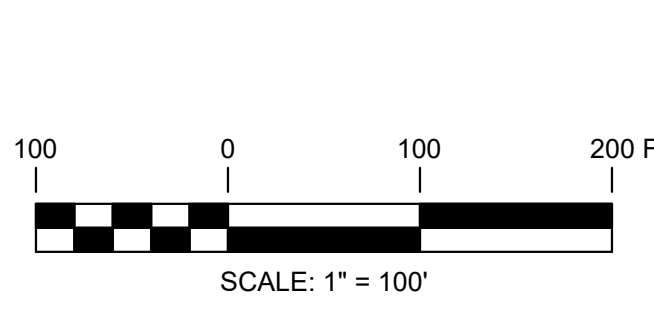
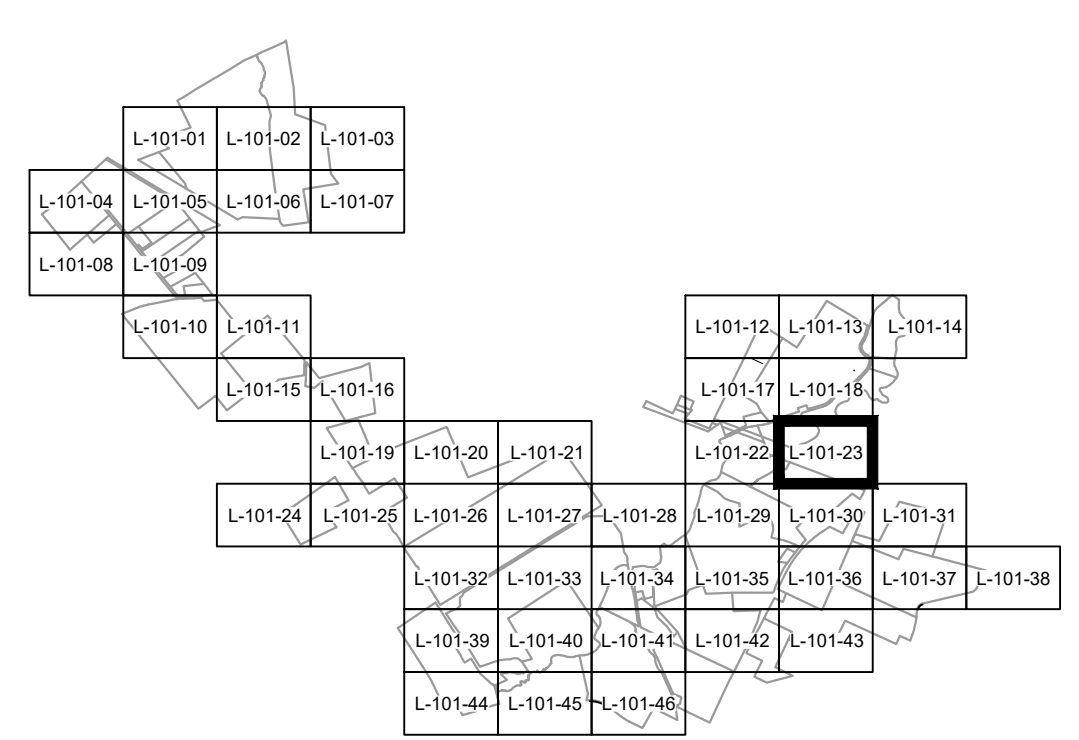
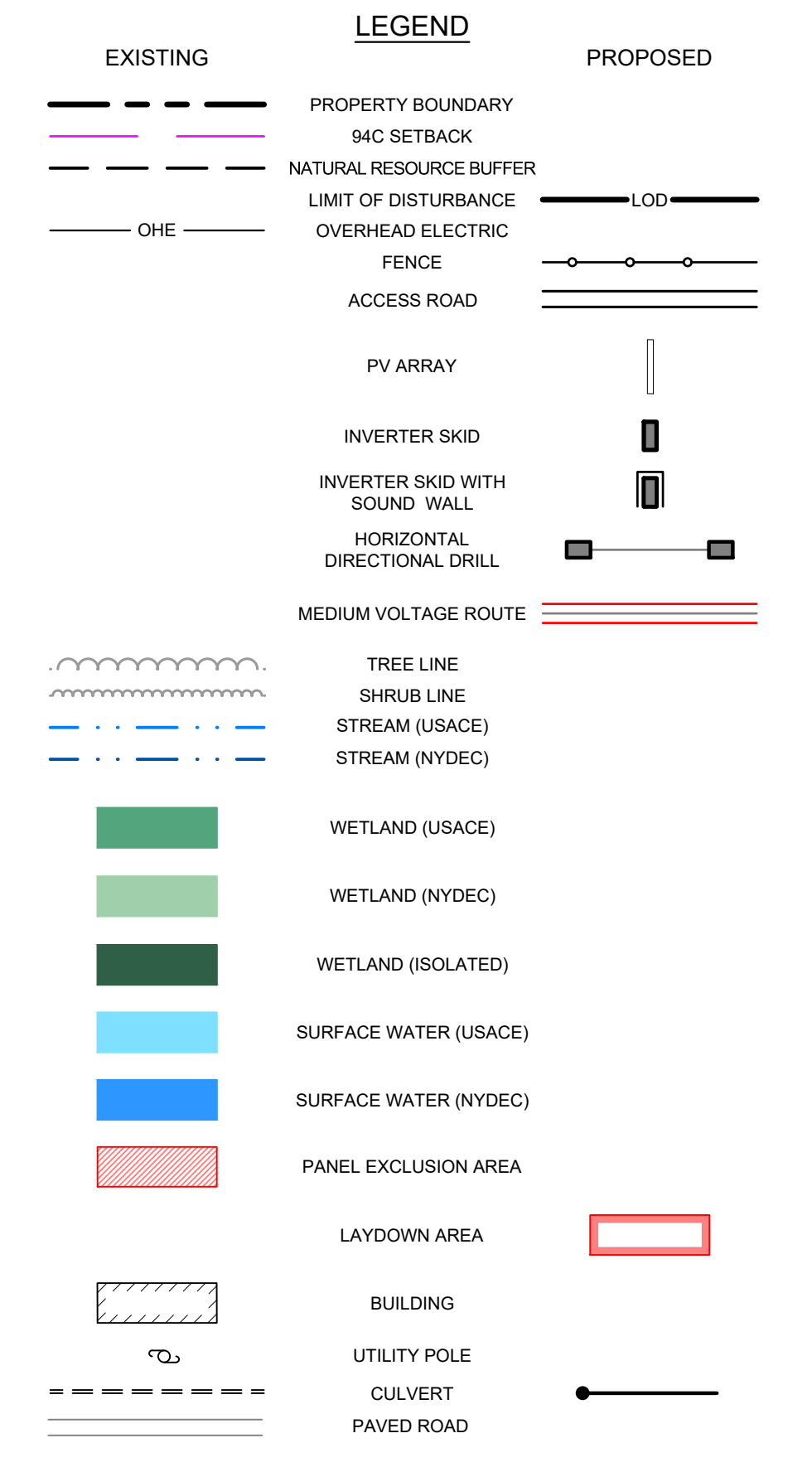
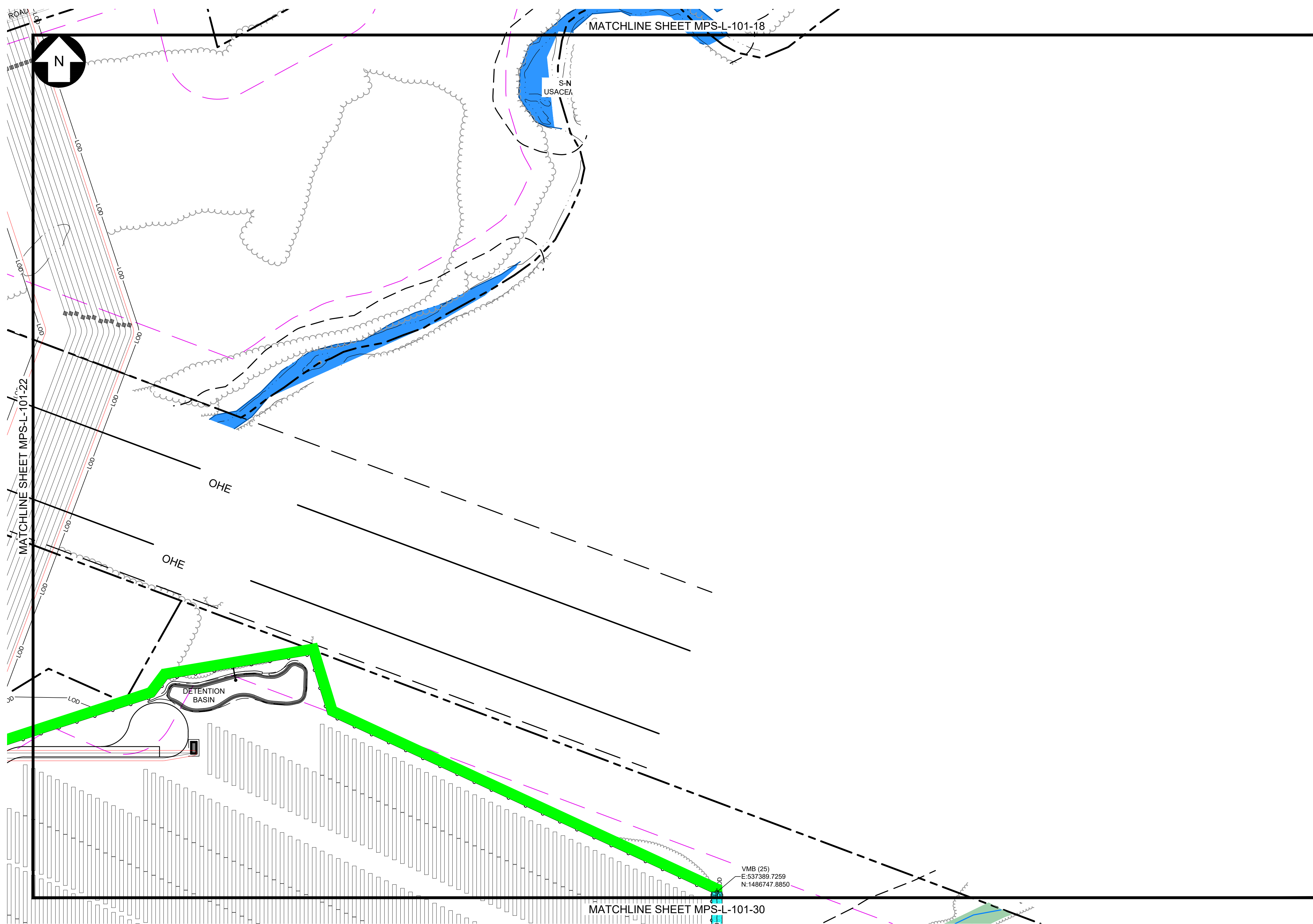
MILL POINT SOLAR I PROJECT  
CONNECTGEN MONTGOMERY COUNTY LLC  
LANDSCAPE PLAN

GLEN NEW YORK

01/15/2024  
DATE  
1" = 100'  
SCALE

MPS-L-101-22

REV. A




**PRELIMINARY**  
NOT FOR CONSTRUCTION



REV	DESCRIPTION	DATE	DES	CHK	APP
-	-	-	-	-	-
-	-	-	-	-	-
-	-	-	-	-	-
A	ISSUED FOR 94-C	01/15/2024	CMW	PMM	PMM

**TRC** 249 Western Avenue  
Augusta, ME 04330

PROJECT NO: 443269



GMT DESIGNED	
GMT DRAWN	
MJR CHECKED	
APPROVED	
REVIEW 1	
REVIEW 2	

MILL POINT SOLAR I PROJECT  
CONNECTGEN MONTGOMERY COUNTY LLC  
LANDSCAPE PLAN

GLEN NEW YORK

01/15/2024  
DATE  
1" = 100'  
SCALE

**TRC**

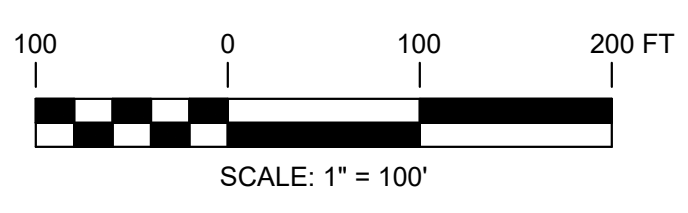
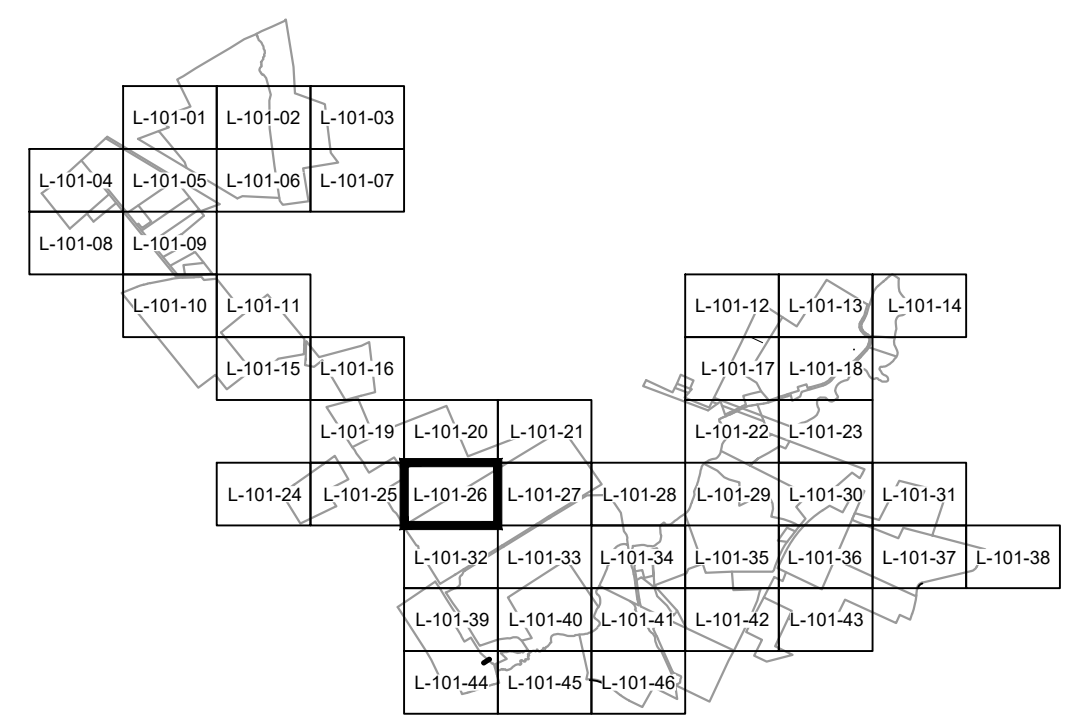
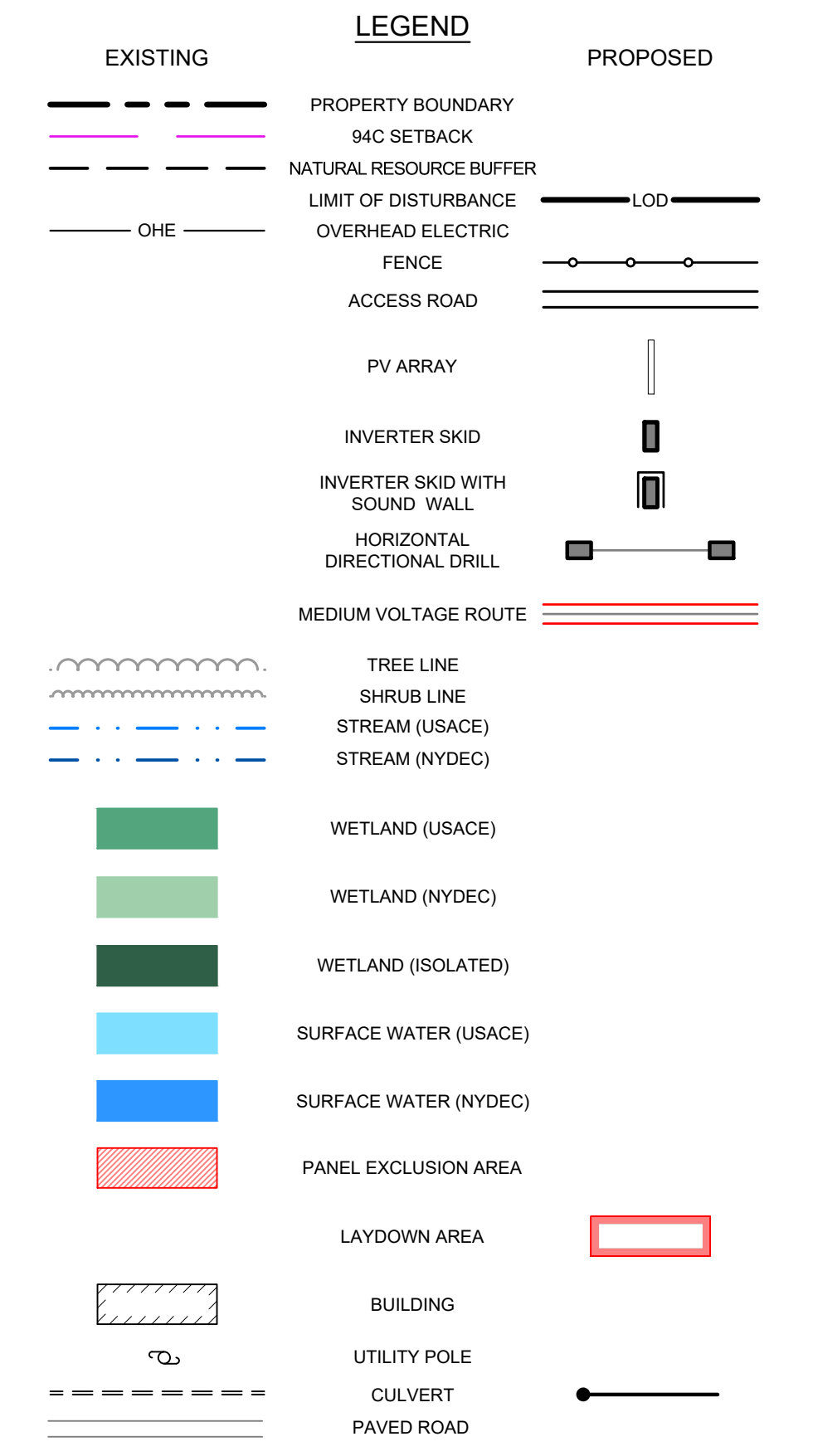
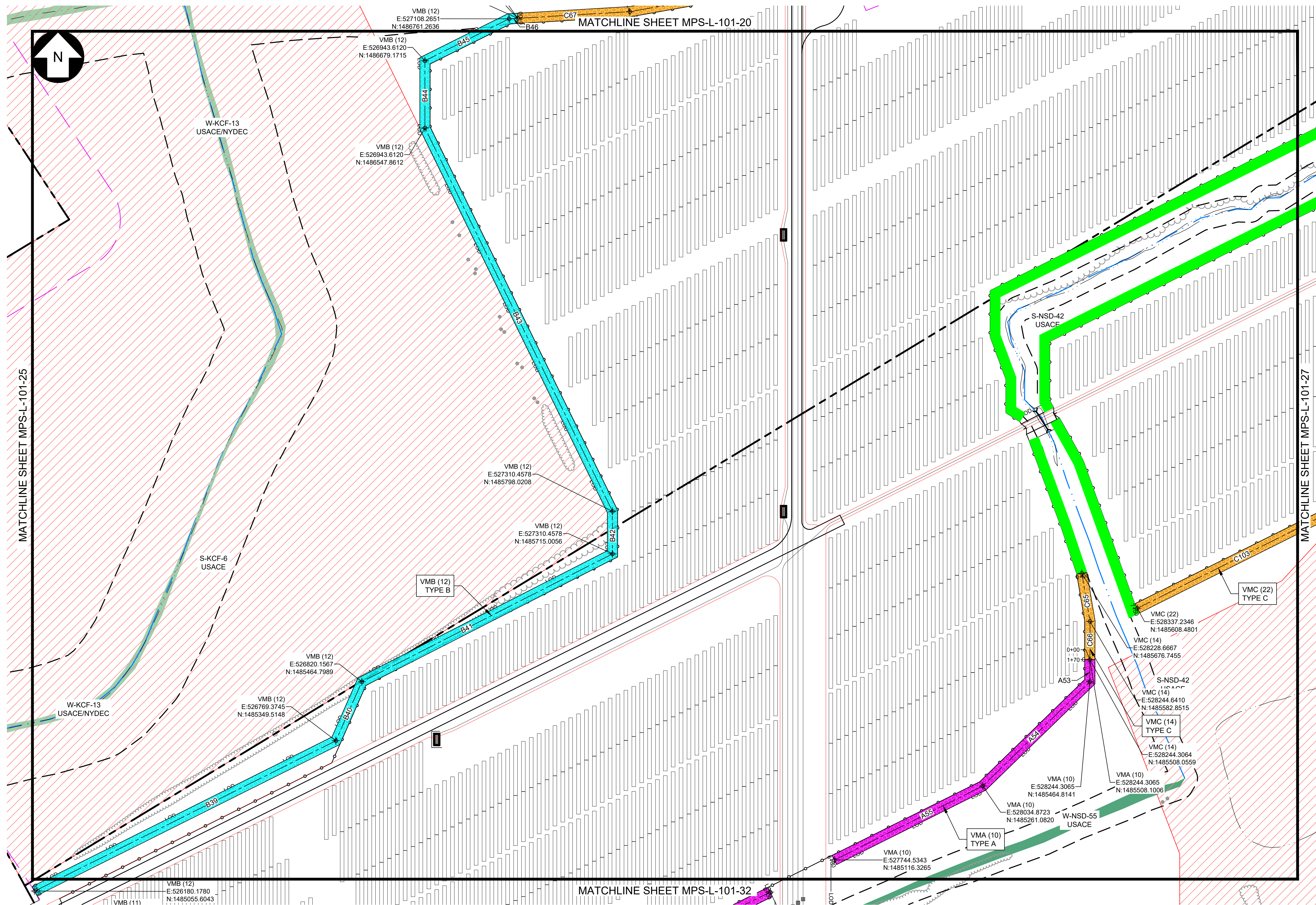
MPS-L-101-23

REV. A










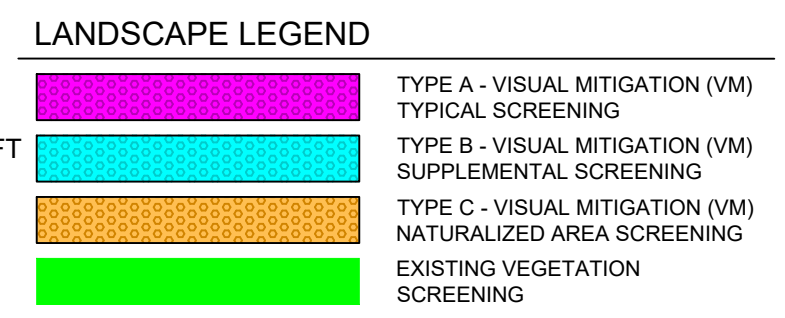
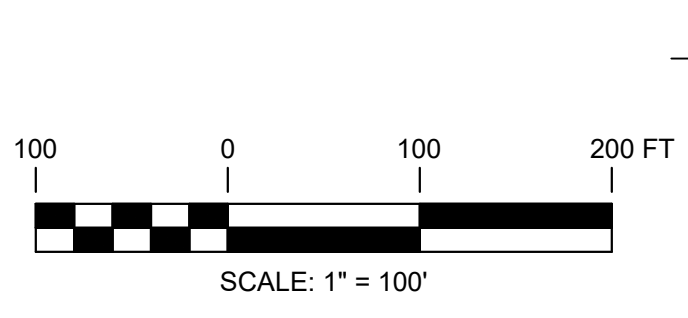
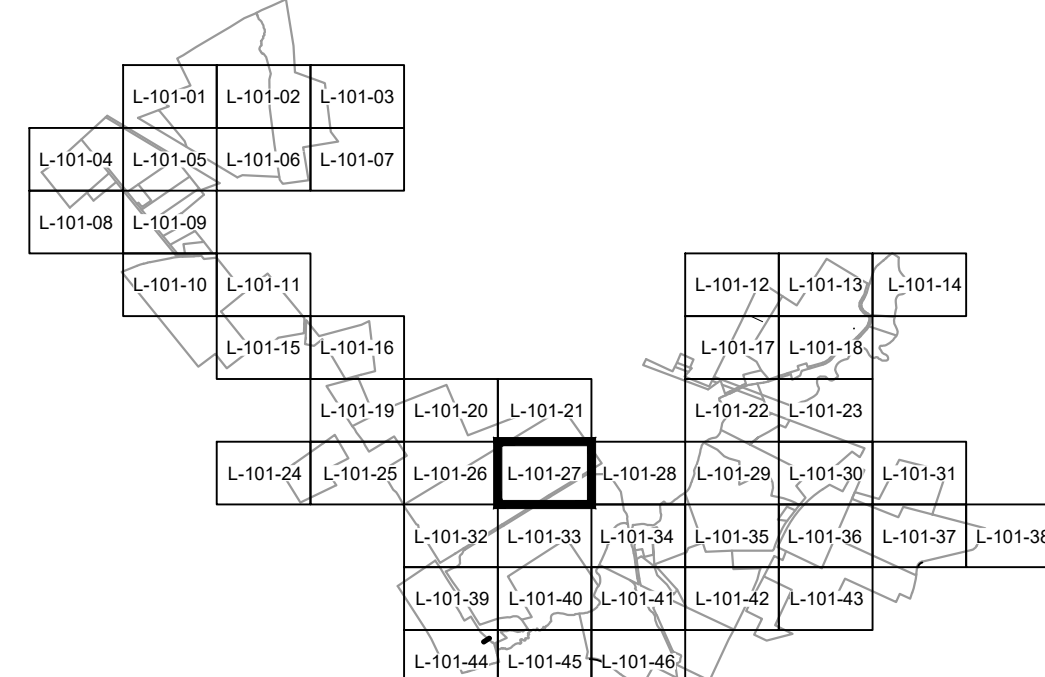
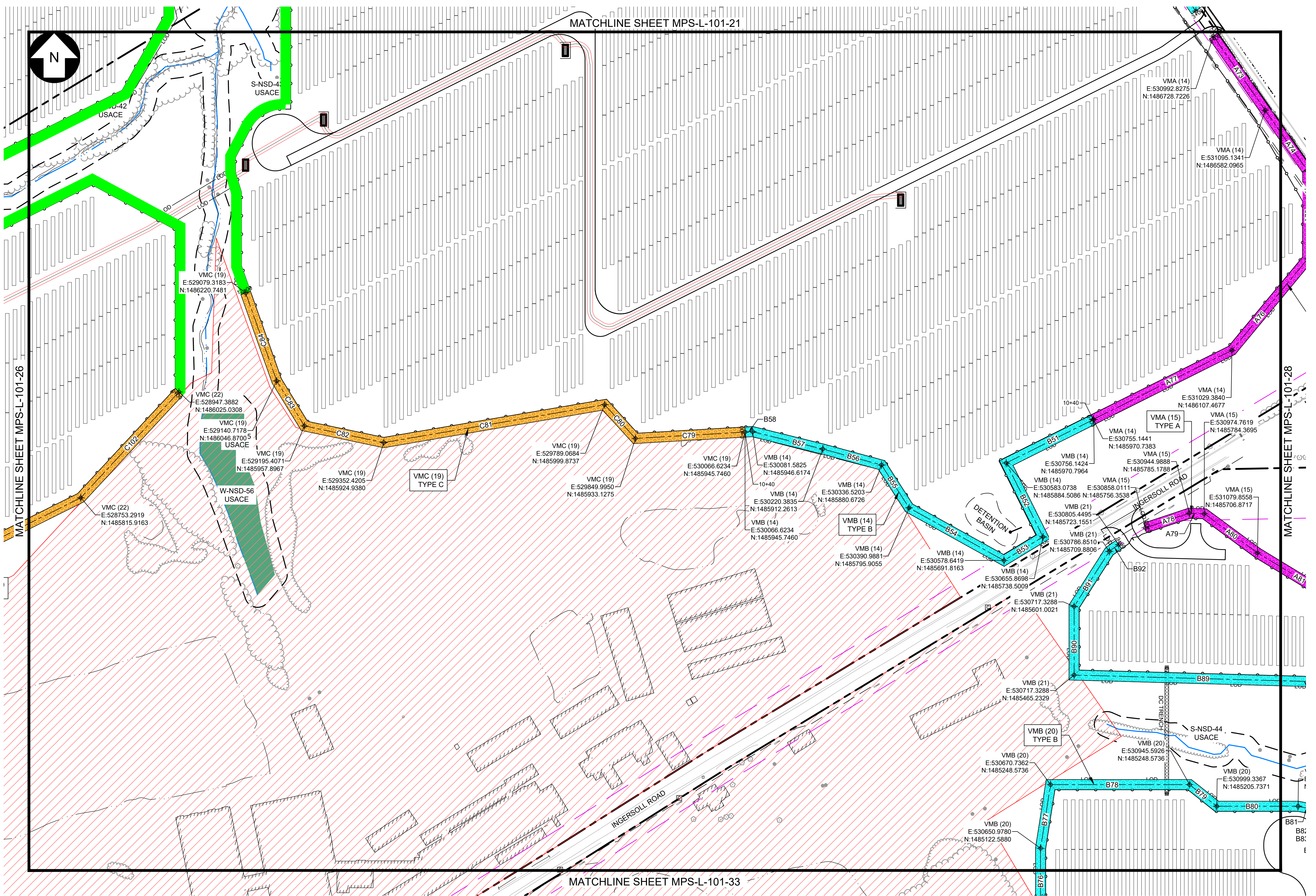
**PRELIMINARY**  
NOT FOR CONSTRUCTION



		249 Western Avenue Augusta, ME 04330		PROJECT NO: 443269		
REFERENCE ITEMS	REV	DESCRIPTION	DATE	DES	CHK	APP
	-					
	-					
	-					
	A	ISSUED FOR 94-C	01/15/2024	CMW	PMM	PMM



GMT DESIGNED GMT DRAWN MJR CHECKED APPROVED		<b>MILL POINT SOLAR I PROJECT</b> <b>CONNECTGEN MONTGOMERY COUNTY LLC</b> <b>LANDSCAPE PLAN</b>		GLEN NEW YORK	
REVIEW 1 REVIEW 2	01/15/2024 DATE 1" = 100' SCALE		MPS-L-101-26	REV. A	



**PRELIMINARY**  
NOT FOR CONSTRUCTION




REFERENCE ITEMS	REV	DESCRIPTION	DATE	DES	CHK	APP
	-					
	-					
	-					
	-					
	A	ISSUED FOR 94-C	01/15/2024	CMW	PMM	PMM



249 Western Avenue  
Augusta, ME 04330

PROJECT NO: 443269



GMT DESIGNED	
GMT DRAWN	
MJR CHECKED	
APPROVED	
REVIEW 1	
REVIEW 2	

MILL POINT SOLAR I PROJECT  
CONNECTGEN MONTGOMERY COUNTY LLC  
LANDSCAPE PLAN


GLEN NEW YORK

01/15/2024  
DATE  
1" = 100'  
SCALE

MPS-L-101-27

REV. A





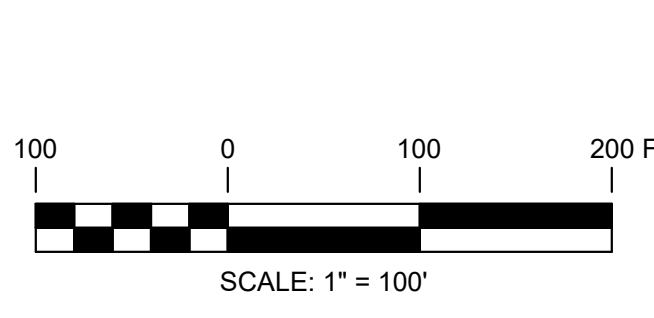
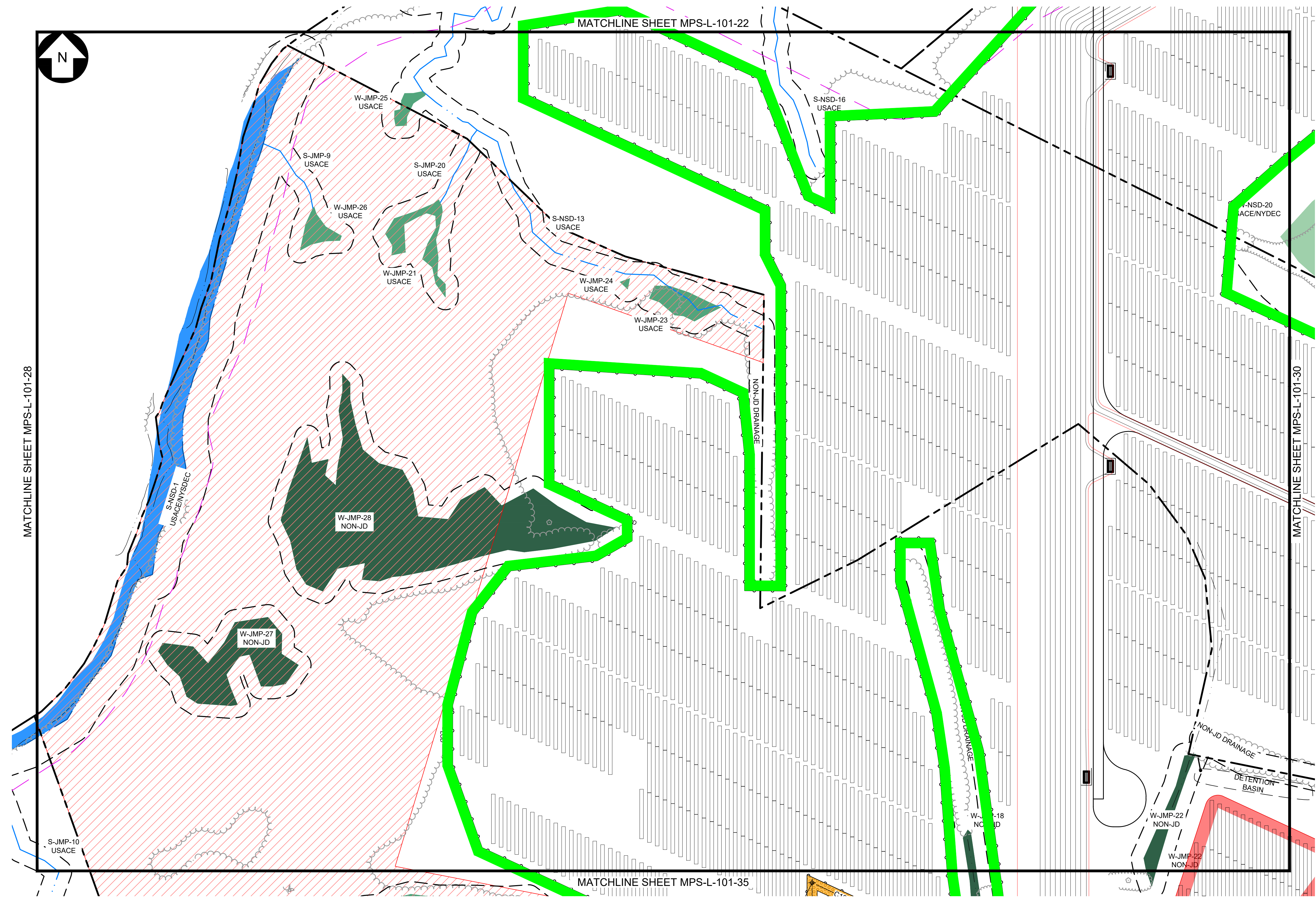
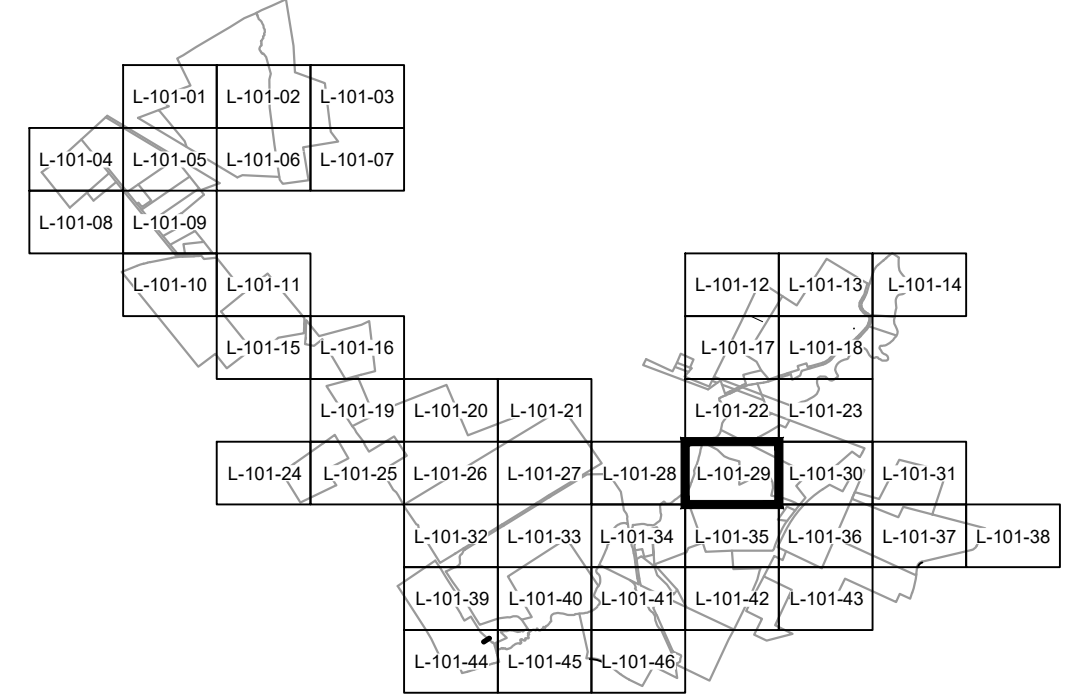
MATCHLINE SHEET MPS-L-101-28

MATCHLINE SHEET MPS-L-101-22

MATCHLINE SHEET MPS-L-101-30

MATCHLINE SHEET MPS-L-101-35

EXISTING		PROPOSED	
	PROPERTY BOUNDARY		LOD
	94C SETBACK		
	NATURAL RESOURCE BUFFER		
	LIMIT OF DISTURBANCE		
	OVERHEAD ELECTRIC		
	FENCE		
	ACCESS ROAD		
	PV ARRAY		
	INVERTER SKID		
	INVERTER SKID WITH SOUND WALL		
	HORIZONTAL DIRECTIONAL DRILL		
	MEDIUM VOLTAGE ROUTE		
	TREE LINE		
	SHRUB LINE		
	STREAM (USACE)		
	STREAM (NYDEC)		
	WETLAND (USACE)		
	WETLAND (NYDEC)		
	WETLAND (ISOLATED)		
	SURFACE WATER (USACE)		
	SURFACE WATER (NYDEC)		
	PANEL EXCLUSION AREA		
	LAYDOWN AREA		
	BUILDING		
	UTILITY POLE		
	CULVERT		
	PAVED ROAD		



LANDSCAPE LEGEND	
	TYPE A - VISUAL MITIGATION (VM) TYPICAL SCREENING
	TYPE B - VISUAL MITIGATION (VM) SUPPLEMENTAL SCREENING
	TYPE C - VISUAL MITIGATION (VM) NATURALIZED AREA SCREENING
	EXISTING VEGETATION SCREENING

**PRELIMINARY**  
NOT FOR CONSTRUCTION




REV	DESCRIPTION	DATE	DES	CHK	APP
-	-	-	-	-	-
-	-	-	-	-	-
-	-	-	-	-	-
A	ISSUED FOR 94-C	01/15/2024	CMW	PMM	PMM



249 Western Avenue  
Augusta, ME 04330

PROJECT NO: 443269



GMT DESIGNED	
GMT DRAWN	
MJR CHECKED	
APPROVED	
REVIEW 1	
REVIEW 2	

MILL POINT SOLAR I PROJECT  
CONNECTGEN MONTGOMERY COUNTY LLC  
LANDSCAPE PLAN

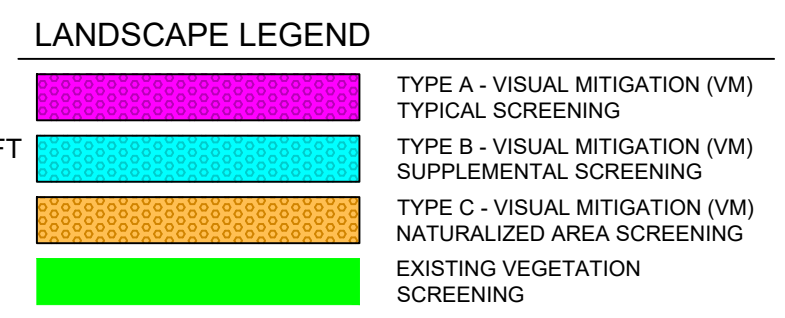
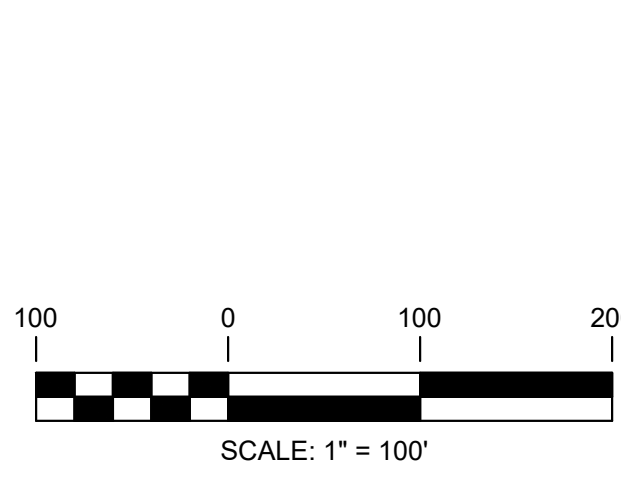
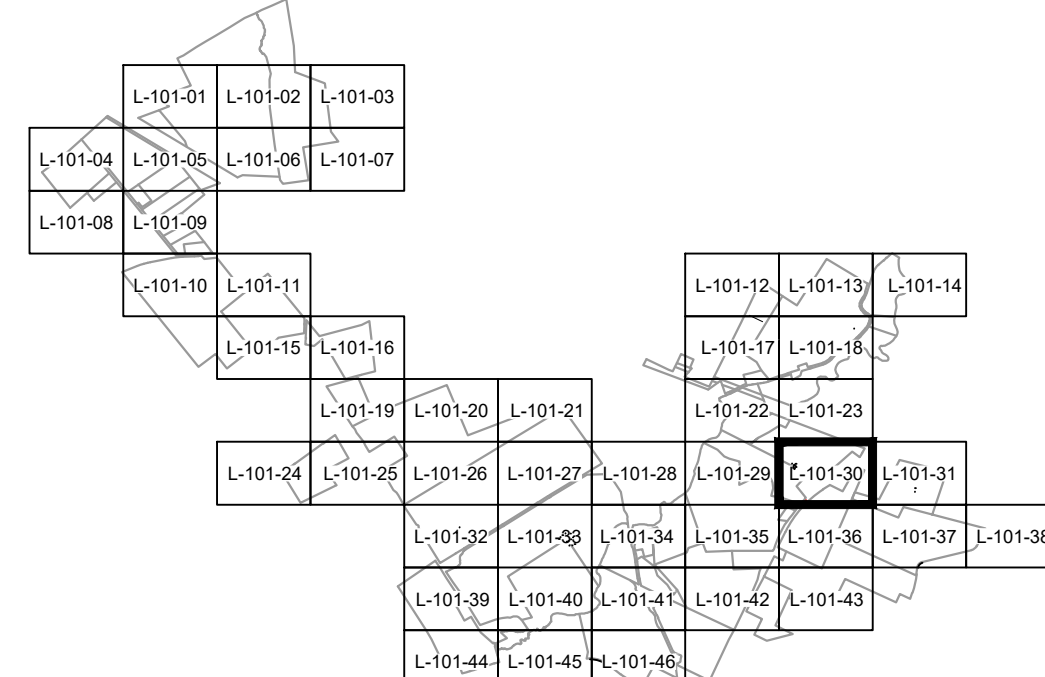
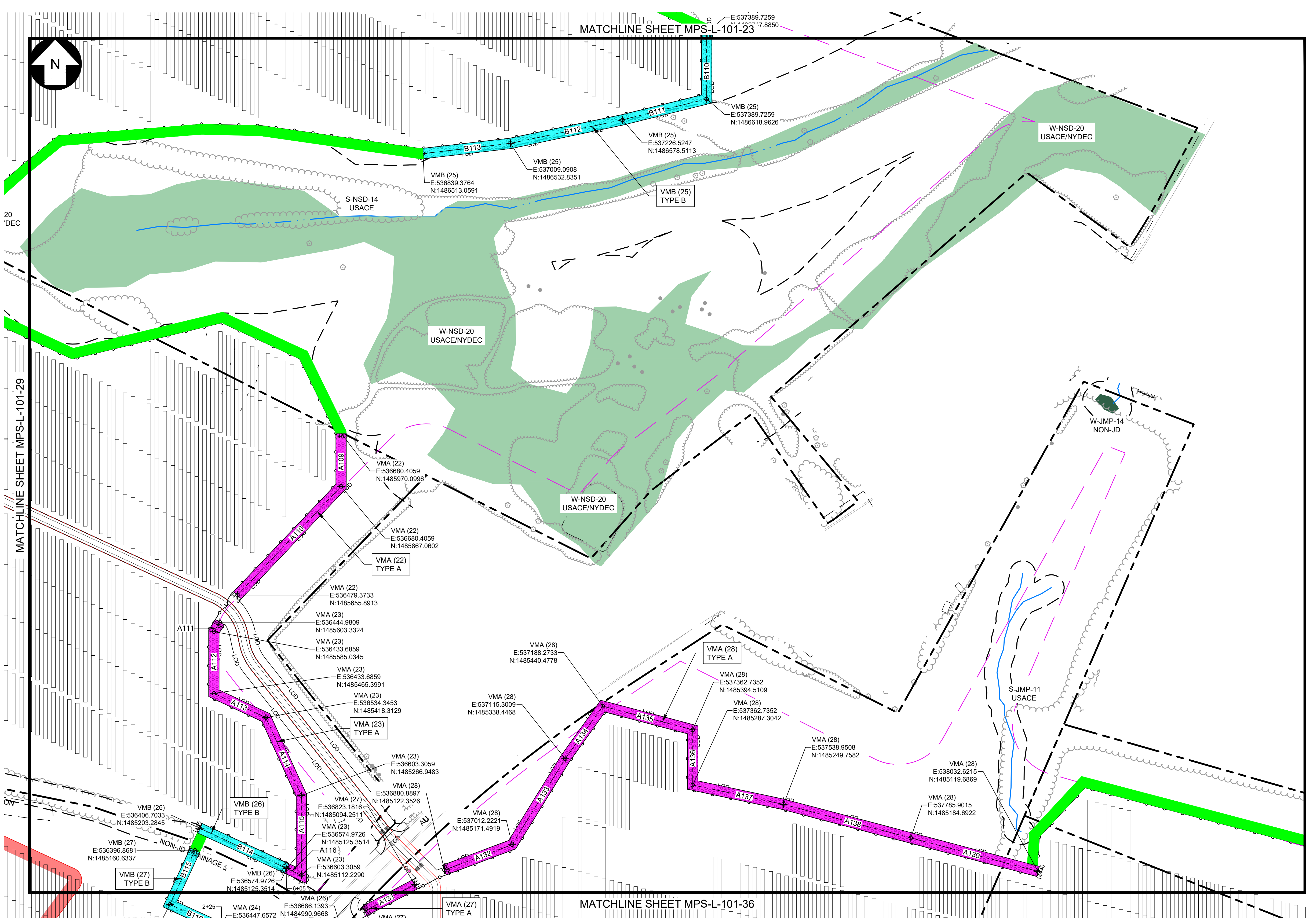
GLEN NEW YORK

01/15/2024 DATE  
1" = 100' SCALE

TRC

MPS-L-101-29

REV. A




**PRELIMINARY**  
NOT FOR CONSTRUCTION



**TRC** 249 Western Avenue  
Augusta, ME 04330

PROJECT NO: 443269



GMT DESIGNED	APPROVED
GMT DRAWN	APPROVED
MJR CHECKED	APPROVED
REVIEW 1	APPROVED
REVIEW 2	APPROVED

MILL POINT SOLAR I PROJECT  
CONNECTGEN MONTGOMERY COUNTY LLC  
LANDSCAPE PLAN

GLEN NEW YORK


01/15/2024 DATE  
1" = 100' SCALE

**TRC**

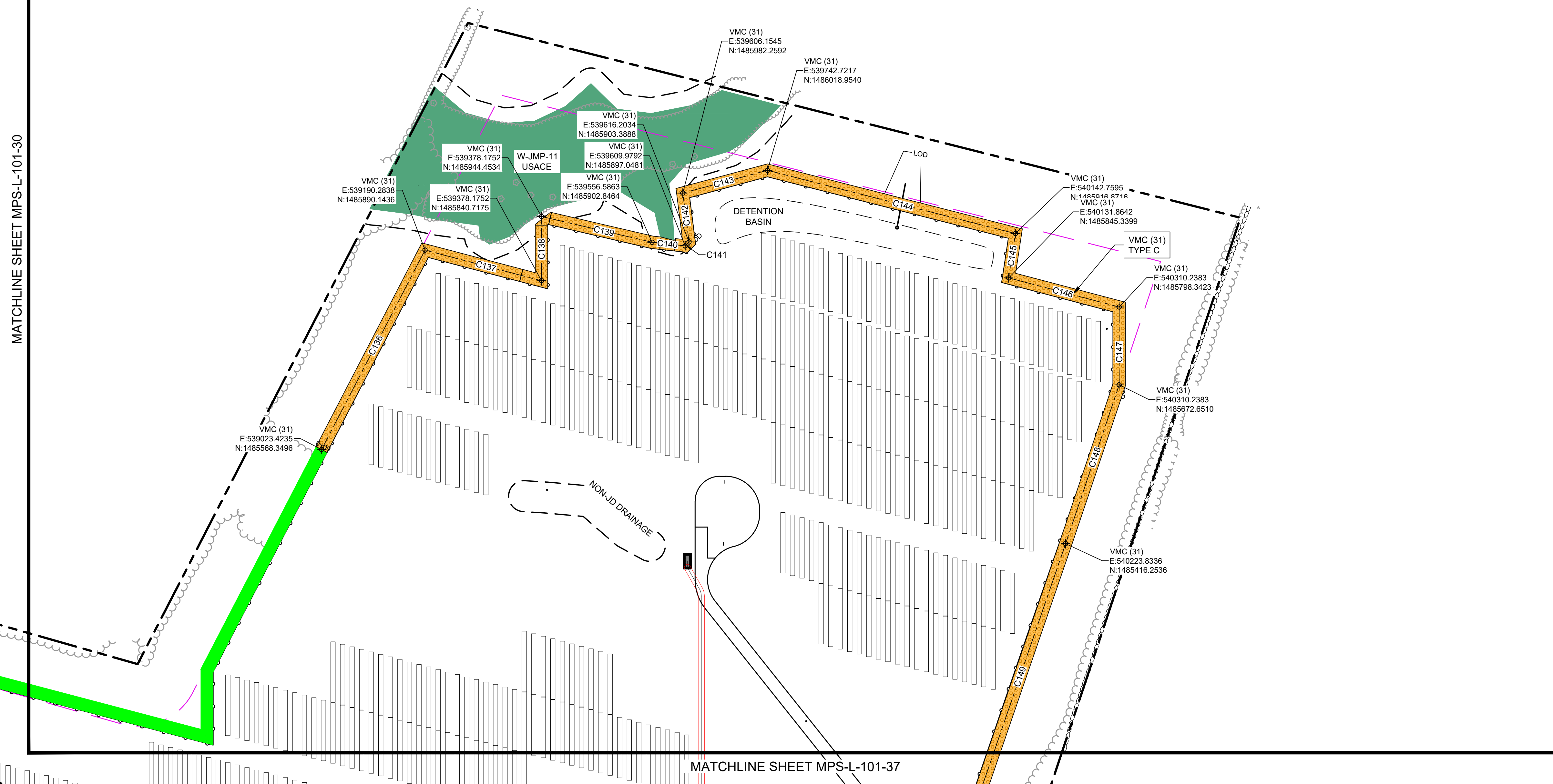
MPS-L-101-30

REV. A

REFERENCE ITEMS	REV	DESCRIPTION	DATE	DES	CHK	APP
	-					
	-					
	-					
	-					
	A	ISSUED FOR 94-C	01/15/2024	CMW	PMM	PMM

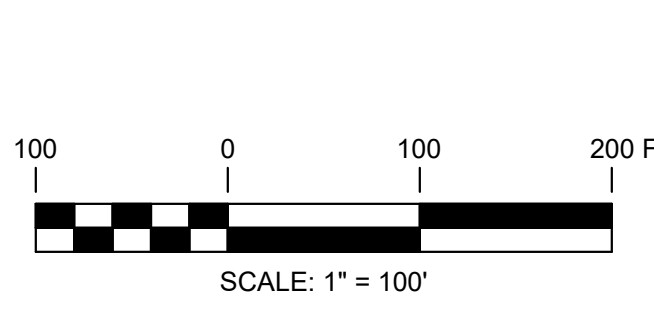
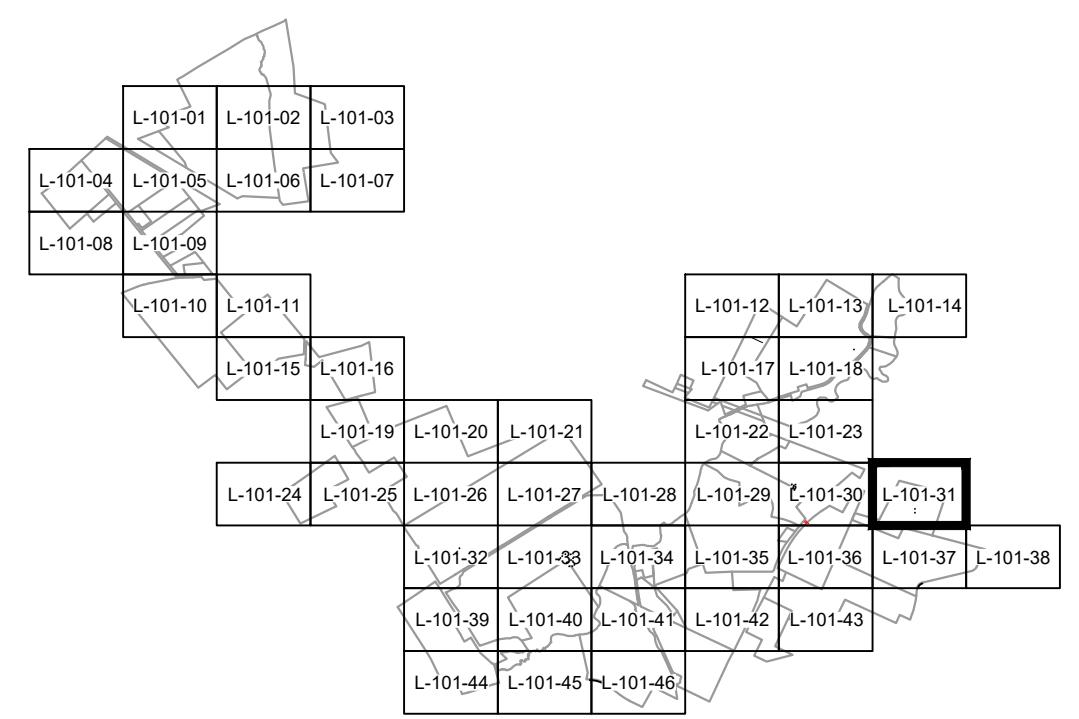


MATCHLINE SHEET MPS-L-101-30



MATCHLINE SHEET MPS-L-101-37

LEGEND	
EXISTING	PROPOSED
	PROPERTY BOUNDARY
	94C SETBACK
	NATURAL RESOURCE BUFFER
	LIMIT OF DISTURBANCE
	OHE
	OVERHEAD ELECTRIC
	FENCE
	ACCESS ROAD
	PV ARRAY
	INVERTER SKID
	INVERTER SKID WITH SOUND WALL
	HORIZONTAL DIRECTIONAL DRILL
	MEDIUM VOLTAGE ROUTE
	TREE LINE
	SHRUB LINE
	STREAM (USACE)
	STREAM (NYDEC)
	WETLAND (USACE)
	WETLAND (NYDEC)
	WETLAND (ISOLATED)
	SURFACE WATER (USACE)
	SURFACE WATER (NYDEC)
	PANEL EXCLUSION AREA
	LAYDOWN AREA
	BUILDING
	UTILITY POLE
	CULVERT
	PAVED ROAD



LANDSCAPE LEGEND	
	TYPE A - VISUAL MITIGATION (VM) TYPICAL SCREENING
	TYPE B - VISUAL MITIGATION (VM) SUPPLEMENTAL SCREENING
	TYPE C - VISUAL MITIGATION (VM) NATURALIZED AREA SCREENING
	EXISTING VEGETATION SCREENING

**PRELIMINARY**  
NOT FOR CONSTRUCTION




REV	DESCRIPTION
-	-
-	-
-	-
-	-
A	ISSUED FOR 94-C

249 Western Avenue  
Augusta, ME 04330

PROJECT NO: 443269

REV	DESCRIPTION	DATE	DES	CHK	APP
-	-	-	-	-	-
-	-	-	-	-	-
-	-	-	-	-	-
A	ISSUED FOR 94-C	01/15/2024	CMW	PMM	PMM



MILL POINT SOLAR I PROJECT CONNECTGEN MONTGOMERY COUNTY LLC LANDSCAPE PLAN	
GLEN	NEW YORK
REVIEW 1	REVIEW 2
DATE 01/15/2024 SCALE 1" = 100'	MPS-L-101-31
REV. A	REV. A

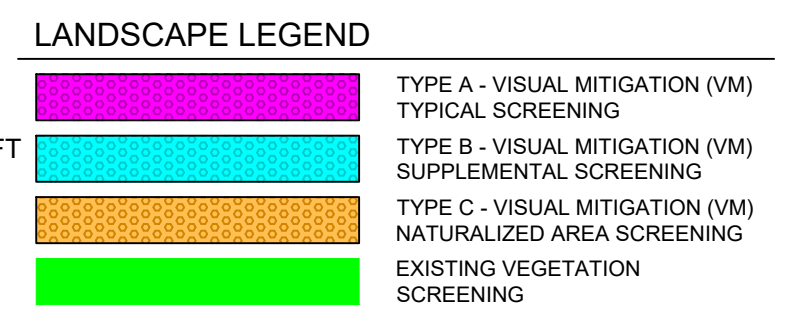
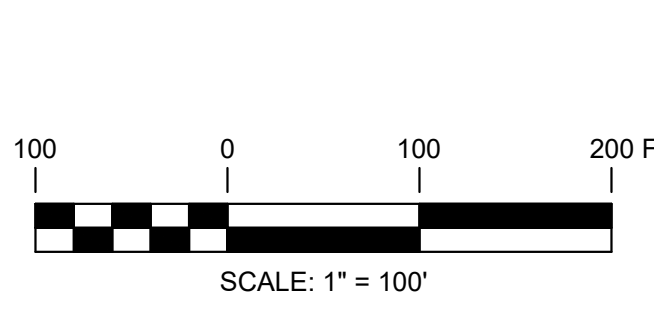
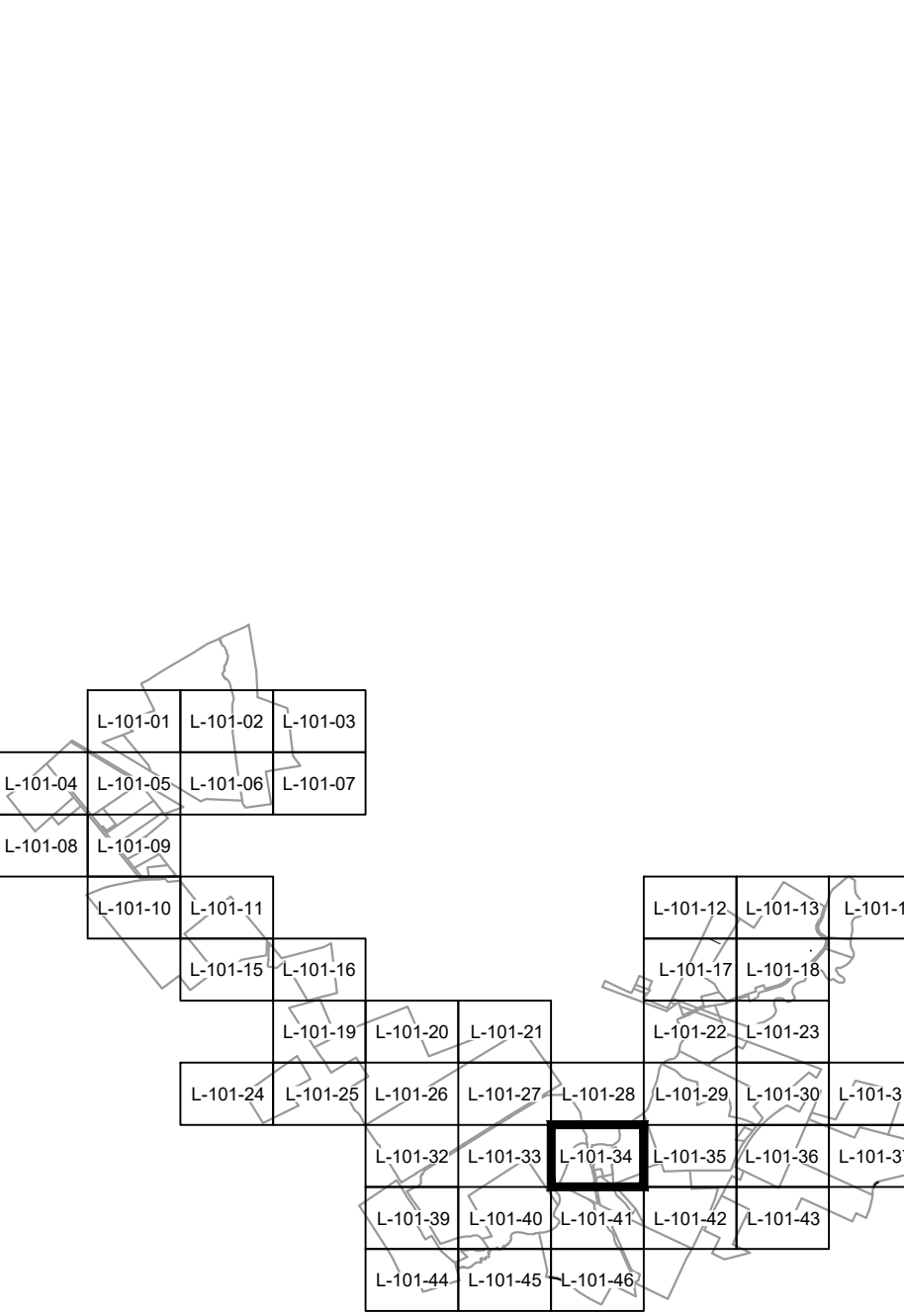
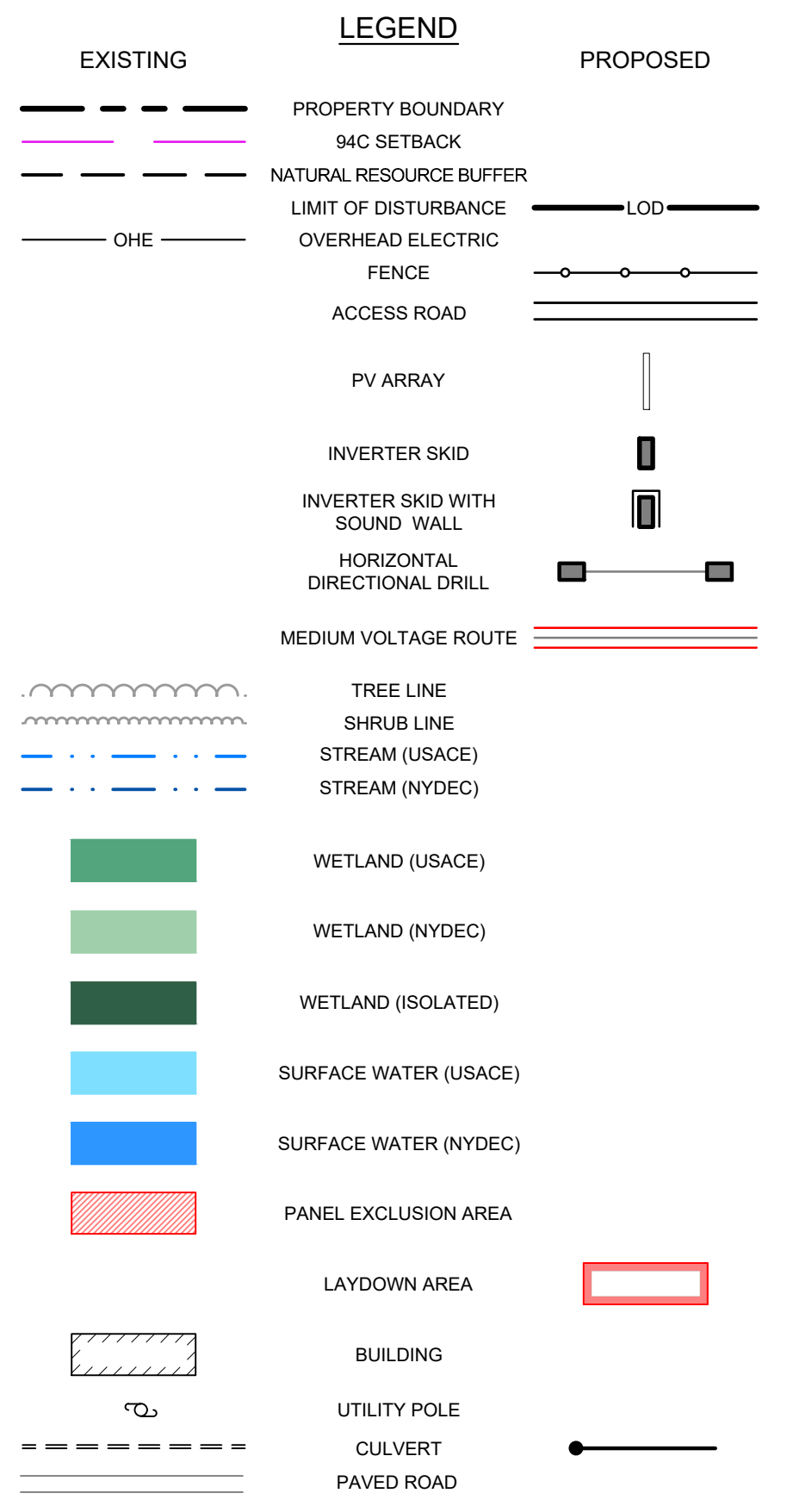
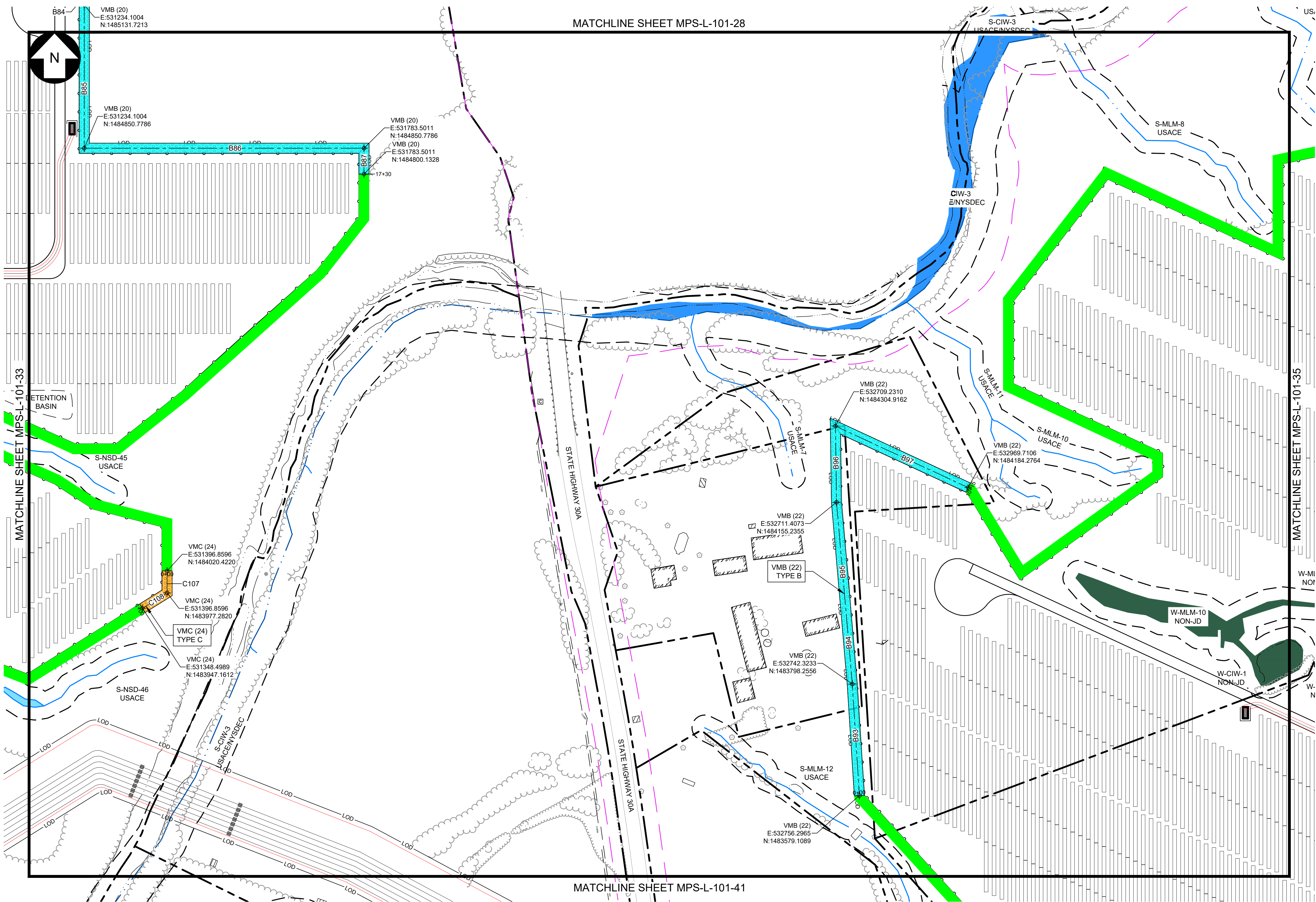






MATCHLINE SHEET MPS-L-101-28


MATCHLINE SHEET MPS-L-101-41



**PRELIMINARY**  
NOT FOR CONSTRUCTION

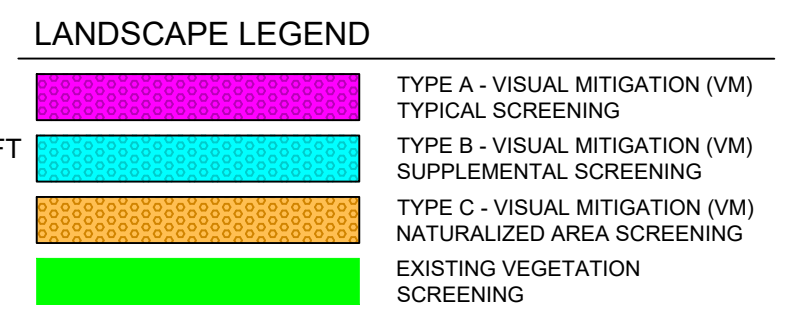
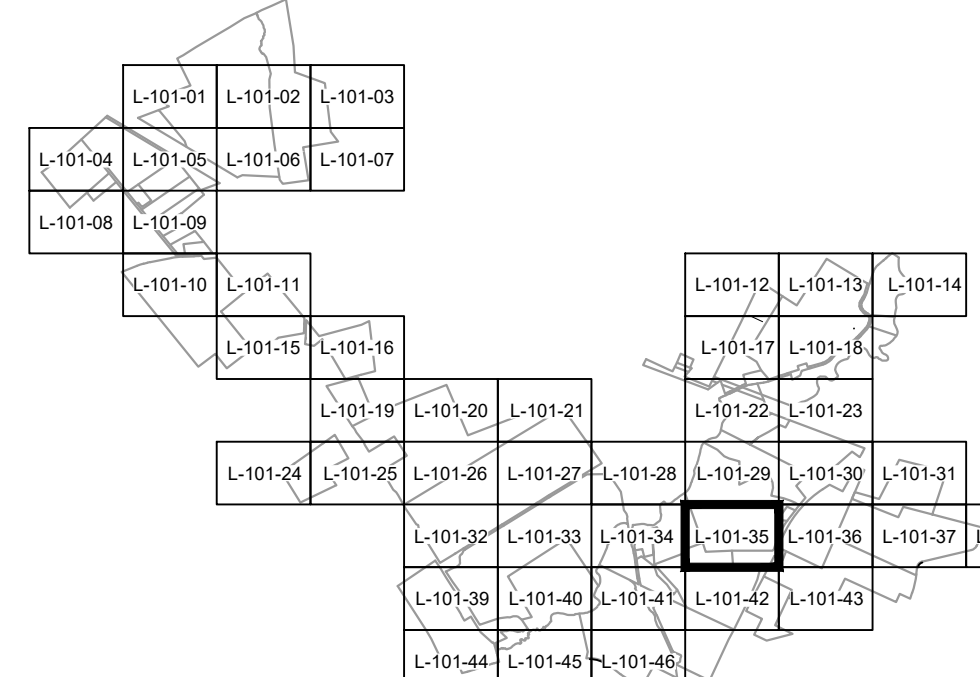
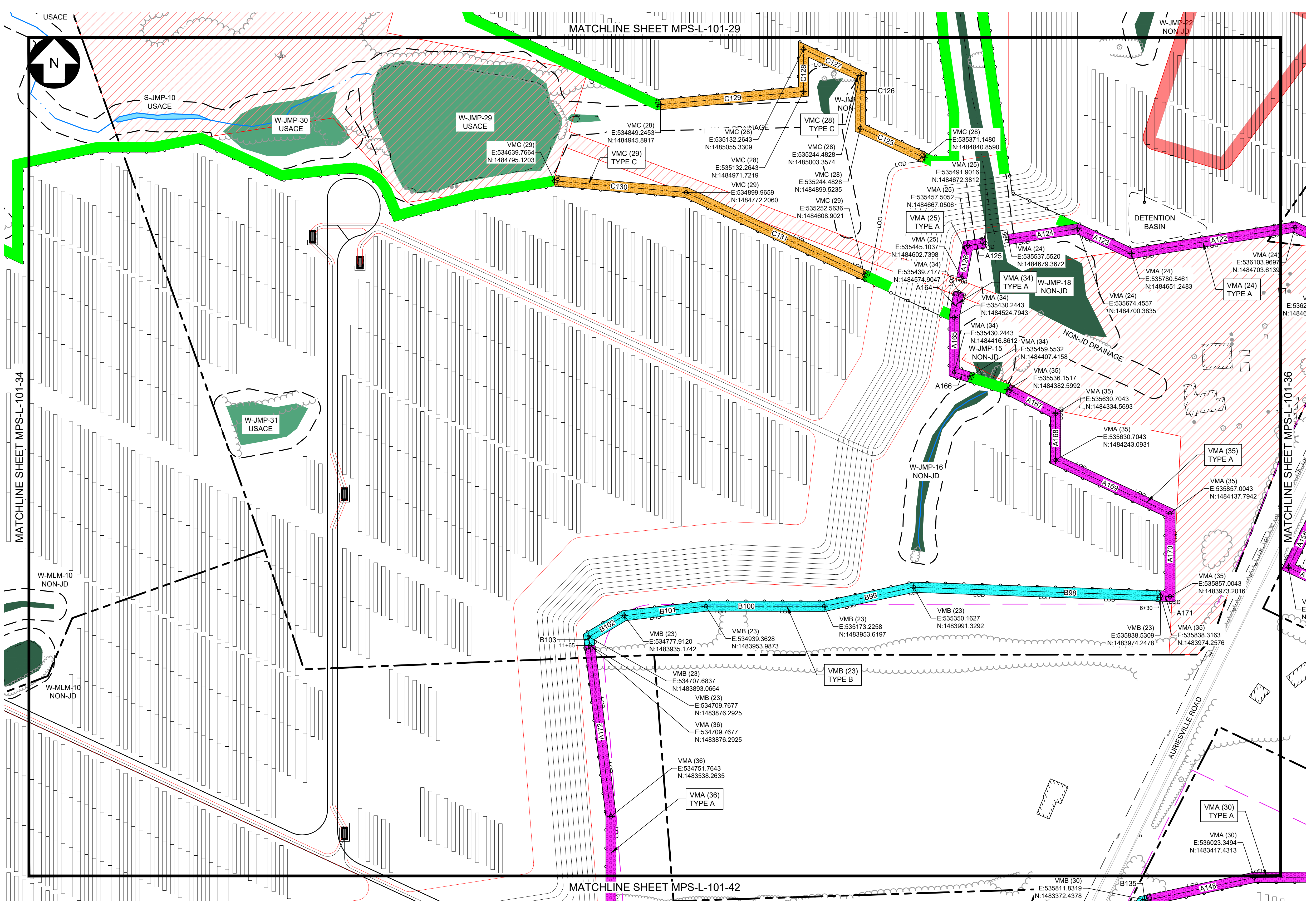


		249 Western Avenue Augusta, ME 04330		PROJECT NO: 443269			
REV	DESCRIPTION	DATE	DES	CHK	APP		
-	-	-	-	-	-		
-	-	-	-	-	-		
A	ISSUED FOR 94-C	01/15/2024	CMW	PMM	PMM		

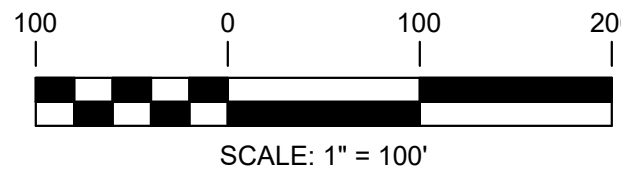


GMT DESIGNED GMT DRAWN MJR CHECKED APPROVED		MILL POINT SOLAR I PROJECT CONNECTGEN MONTGOMERY COUNTY LLC LANDSCAPE PLAN	
GLEN		NEW YORK	
01/15/2024 DATE			
1" = 100' SCALE		MPS-L-101-34	

REV. A




**PRELIMINARY**  
NOT FOR CONSTRUCTION



249 Western Avenue  
Augusta, ME 04330

PROJECT NO: 443269



GMT DESIGNED	
GMT DRAWN	
MJR CHECKED	
APPROVED	
REVIEW 1	
REVIEW 2	

MILL POINT SOLAR I PROJECT  
CONNECTGEN MONTGOMERY COUNTY LLC  
LANDSCAPE PLAN

GLEN NEW YORK

01/15/2024  
DATE  
1" = 100'  
SCALE

MPS-L-101-35

REV. A

REFERENCE ITEMS	REV	DESCRIPTION	DATE	DES	CHK	APP
	-					
	-					
	-					
	A	ISSUED FOR 94-C	01/15/2024	CMW	PMM	PMM