




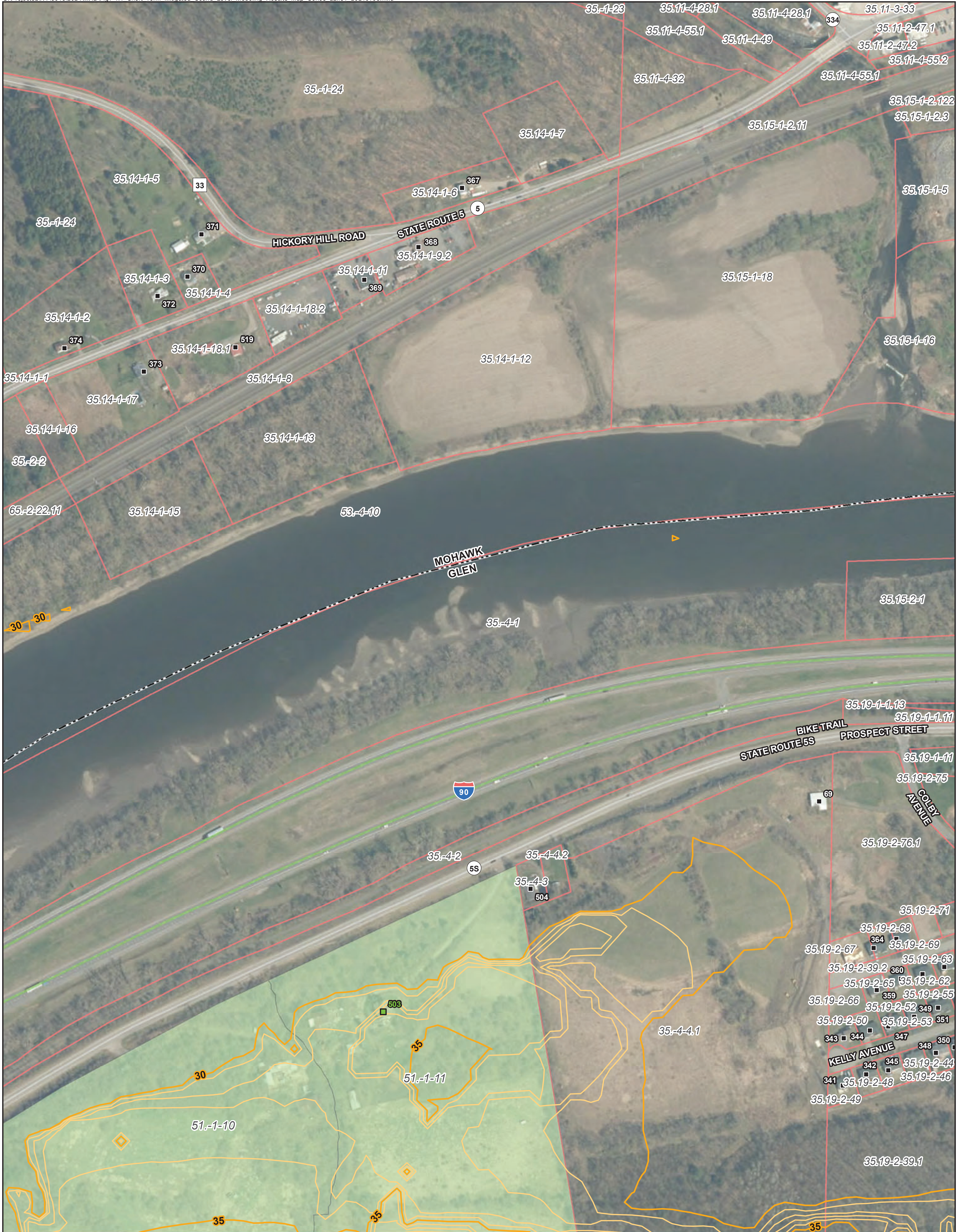






<p>LEGEND</p> <ul style="list-style-type: none"> ● Inverter Participating Receptor Non-Participating Receptor Project Fence Collector Substation Switchyard Laydown Areas Solar Array 	<ul style="list-style-type: none"> City/Town Boundary Participating Parcels Non-Participating Parcel Interstate State Route County Road 	<ul style="list-style-type: none"> Sound Barrier Wall - 12 ft Height Sound Barrier Wall - 13 ft Height Sound Barrier Wall - 14 ft Height Sound Barrier Wall - 15 ft Height <p>Predicted Sound Level (dBA)</p> <ul style="list-style-type: none"> 5 dBA Contour Level 1 dBA Contour Level 	<div style="text-align: center;">  Scale 1:3,600  Feet </div> <p style="font-size: small;">Service Layer Credits: Source: Esri, Maxar, Earthstar Geographics, and the GIS User Community</p>	<table border="1" style="border-collapse: collapse; text-align: center;"> <tr><td style="background-color: red; color: white;">1</td><td>2</td><td>3</td><td>4</td></tr> <tr><td>5</td><td>6</td><td>7</td><td>8</td></tr> <tr><td>9</td><td>10</td><td>11</td><td>12</td><td>13</td><td>14</td><td>15</td><td>16</td><td>17</td></tr> <tr><td>18</td><td>19</td><td>20</td><td>21</td><td>22</td><td>23</td><td>24</td><td>25</td><td>26</td></tr> <tr><td>27</td><td>28</td><td>29</td><td>30</td><td>31</td><td>32</td><td>33</td><td>34</td><td>35</td></tr> <tr><td>36</td><td>37</td><td>38</td><td>39</td><td>40</td><td>41</td><td>42</td></tr> </table>	1	2	3	4	5	6	7	8	9	10	11	12	13	14	15	16	17	18	19	20	21	22	23	24	25	26	27	28	29	30	31	32	33	34	35	36	37	38	39	40	41	42
1	2	3	4																																											
5	6	7	8																																											
9	10	11	12	13	14	15	16	17																																						
18	19	20	21	22	23	24	25	26																																						
27	28	29	30	31	32	33	34	35																																						
36	37	38	39	40	41	42																																								



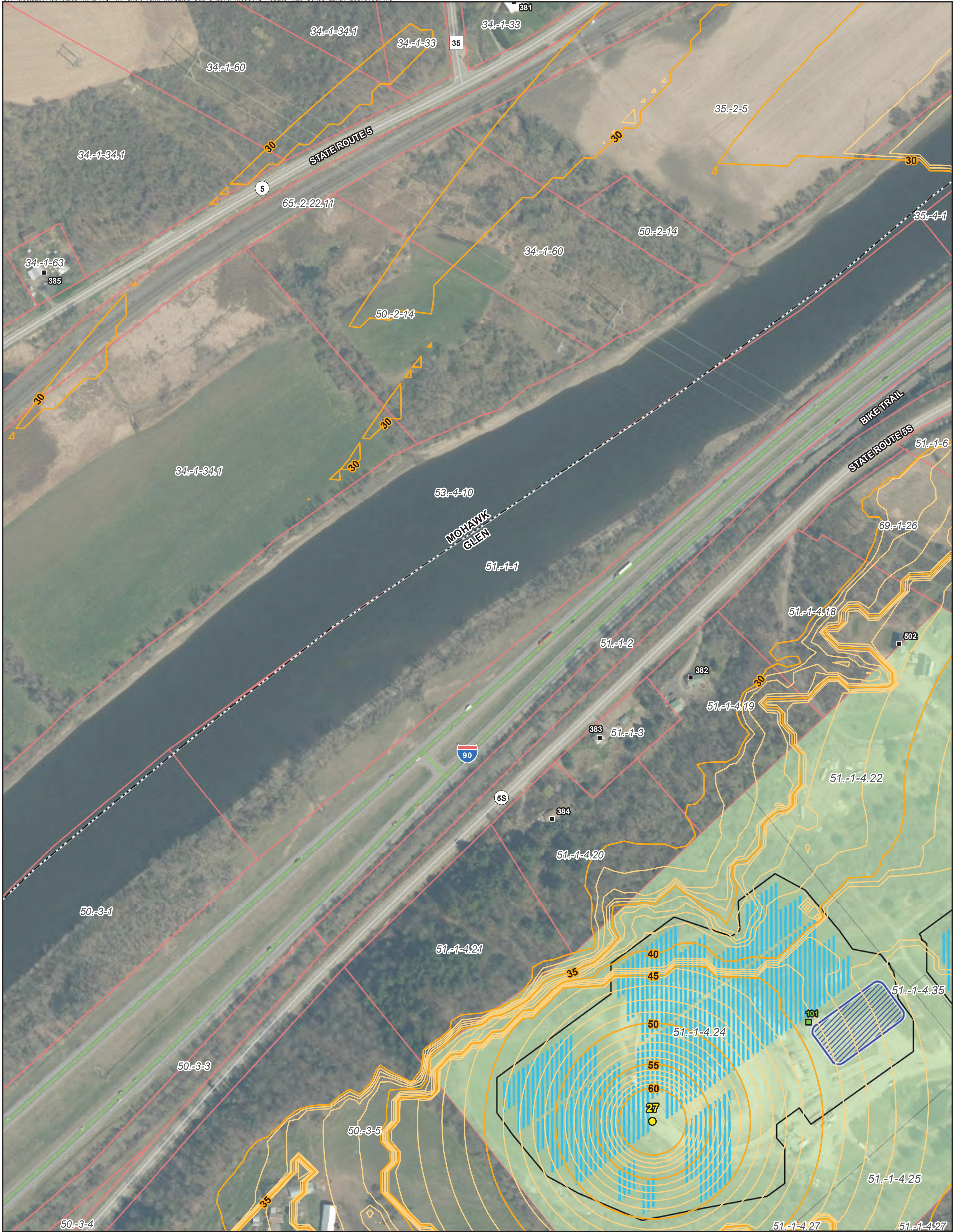
LEGEND <ul style="list-style-type: none"> ● Inverter ■ Participating Receptor ■ Non-Participating Receptor Project Fence Collector Substation Switchyard Laydown Areas Solar Array 		<ul style="list-style-type: none"> City/Town Boundary Participating Parcels Non-Participating Parcel Interstate State Route County Road 		<ul style="list-style-type: none"> Sound Barrier Wall - 12 ft Height Sound Barrier Wall - 13 ft Height Sound Barrier Wall - 14 ft Height Sound Barrier Wall - 15 ft Height 		<p>Predicted Sound Level (dBA)</p> <ul style="list-style-type: none"> 5 dBA Contour Level 1 dBA Contour Level 		<div style="text-align: center;">  Scale 1:3,600  Feet </div> <p style="font-size: small;">Service Layer Credits: Source: Esri, Maxar, Earthstar Geographics, and the GIS User Community</p>		<table border="1" style="border-collapse: collapse; text-align: center;"> <tr><td>1</td><td style="background-color: red;">2</td><td>3</td><td>4</td></tr> <tr><td>5</td><td>6</td><td>7</td><td>8</td></tr> <tr><td>9</td><td>10</td><td>11</td><td>12</td><td>13</td><td>14</td><td>15</td><td>16</td><td>17</td></tr> <tr><td>18</td><td>19</td><td>20</td><td>21</td><td>22</td><td>23</td><td>24</td><td>25</td><td>26</td></tr> <tr><td>27</td><td>28</td><td>29</td><td>30</td><td>31</td><td>32</td><td>33</td><td>34</td><td>35</td></tr> <tr><td>36</td><td>37</td><td>38</td><td>39</td><td>40</td><td>41</td><td>42</td></tr> </table>		1	2	3	4	5	6	7	8	9	10	11	12	13	14	15	16	17	18	19	20	21	22	23	24	25	26	27	28	29	30	31	32	33	34	35	36	37	38	39	40	41	42
1	2	3	4																																																		
5	6	7	8																																																		
9	10	11	12	13	14	15	16	17																																													
18	19	20	21	22	23	24	25	26																																													
27	28	29	30	31	32	33	34	35																																													
36	37	38	39	40	41	42																																															



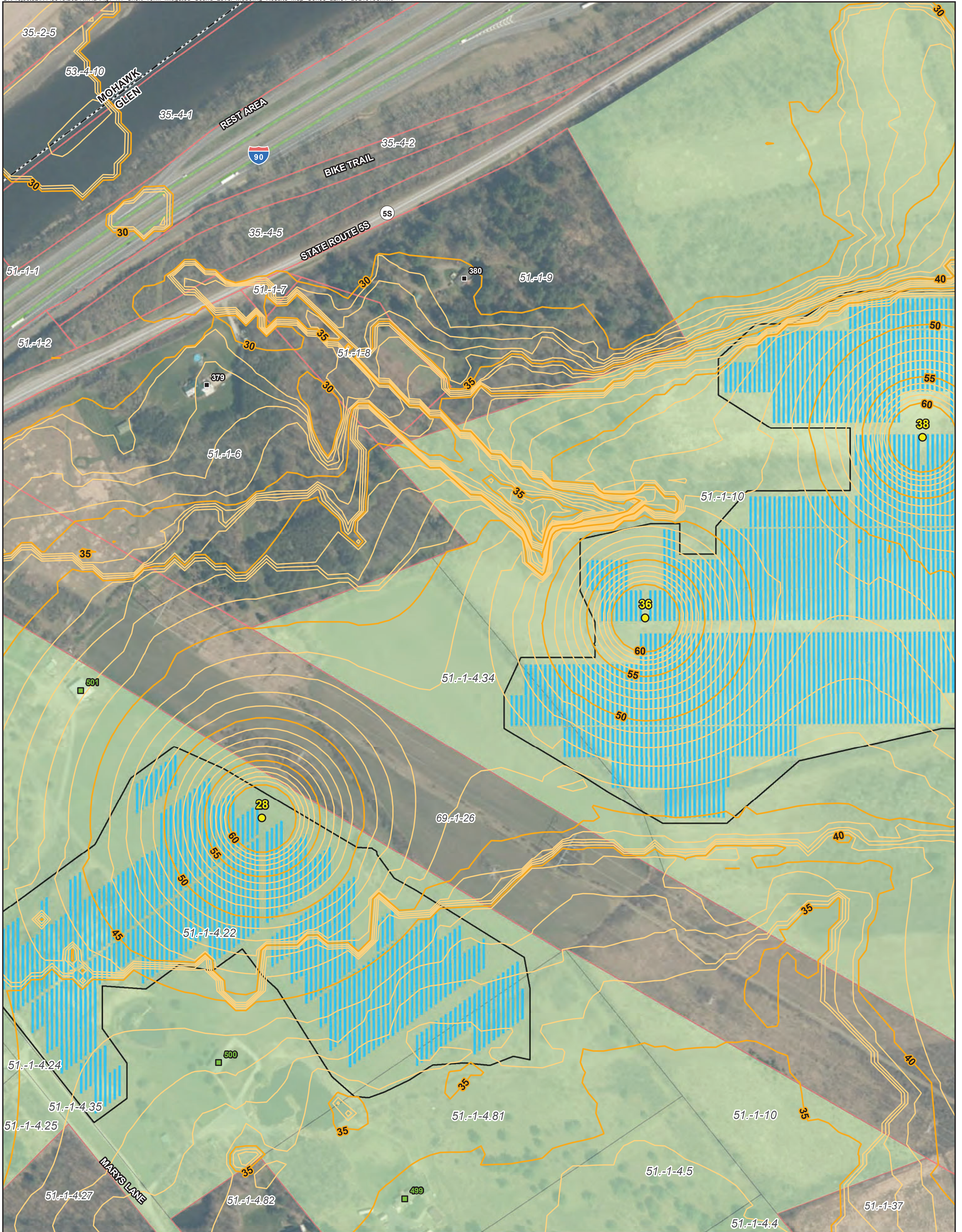
<p>LEGEND</p> <ul style="list-style-type: none"> ● Inverter ■ Participating Receptor ■ Non-Participating Receptor Project Fence Collector Substation Switchyard Laydown Areas Solar Array 	<ul style="list-style-type: none"> City/Town Boundary Participating Parcels Non-Participating Parcel Interstate State Route County Road 	<ul style="list-style-type: none"> Sound Barrier Wall - 12 ft Height Sound Barrier Wall - 13 ft Height Sound Barrier Wall - 14 ft Height Sound Barrier Wall - 15 ft Height <p>Predicted Sound Level (dBA)</p> <ul style="list-style-type: none"> 5 dBA Contour Level 1 dBA Contour Level 	<div style="text-align: center;">  <p>Scale 1:3,600</p> </div> <div style="text-align: center;">  <p>0 150 300 Feet</p> </div> <p style="font-size: small;">Service Layer Credits: Source: Esri, Maxar, Earthstar Geographics, and the GIS User Community</p>	<table border="1" style="border-collapse: collapse; text-align: center; width: 100%;"> <tr><td>1</td><td>2</td><td style="background-color: red;">3</td><td>4</td></tr> <tr><td>5</td><td>6</td><td>7</td><td>8</td></tr> <tr><td>9</td><td>10</td><td>11</td><td>12</td><td>13</td><td>14</td><td>15</td><td>16</td><td>17</td></tr> <tr><td>18</td><td>19</td><td>20</td><td>21</td><td>22</td><td>23</td><td>24</td><td>25</td><td>26</td></tr> <tr><td>27</td><td>28</td><td>29</td><td>30</td><td>31</td><td>32</td><td>33</td><td>34</td><td>35</td></tr> <tr><td>36</td><td>37</td><td>38</td><td>39</td><td>40</td><td>41</td><td>42</td></tr> </table>	1	2	3	4	5	6	7	8	9	10	11	12	13	14	15	16	17	18	19	20	21	22	23	24	25	26	27	28	29	30	31	32	33	34	35	36	37	38	39	40	41	42
1	2	3	4																																											
5	6	7	8																																											
9	10	11	12	13	14	15	16	17																																						
18	19	20	21	22	23	24	25	26																																						
27	28	29	30	31	32	33	34	35																																						
36	37	38	39	40	41	42																																								





LEGEND <ul style="list-style-type: none"> ● Inverter ■ Participating Receptor ■ Non-Participating Receptor Project Fence Collector Substation Switchyard Laydown Areas Solar Array 		<ul style="list-style-type: none"> City/Town Boundary Participating Parcels Non-Participating Parcel Interstate State Route County Road 		<ul style="list-style-type: none"> Sound Barrier Wall - 12 ft Height Sound Barrier Wall - 13 ft Height Sound Barrier Wall - 14 ft Height Sound Barrier Wall - 15 ft Height 		<div style="text-align: center;">  Scale 1:3,600 0 150 300 Feet </div> <p style="font-size: small;">Service Layer Credits: Source: Esri, Maxar, Earthstar Geographics, and the GIS User Community</p>		<table border="1" style="border-collapse: collapse; text-align: center;"> <tr><td>1</td><td>2</td><td>3</td><td style="background-color: red;">4</td></tr> <tr><td>5</td><td>6</td><td>7</td><td>8</td></tr> <tr><td>9</td><td>10</td><td>11</td><td>12</td><td>13</td><td>14</td><td>15</td><td>16</td><td>17</td></tr> <tr><td>18</td><td>19</td><td>20</td><td>21</td><td>22</td><td>23</td><td>24</td><td>25</td><td>26</td></tr> <tr><td>27</td><td>28</td><td>29</td><td>30</td><td>31</td><td>32</td><td>33</td><td>34</td><td>35</td></tr> <tr><td>36</td><td>37</td><td>38</td><td>39</td><td>40</td><td>41</td><td>42</td></tr> </table>		1	2	3	4	5	6	7	8	9	10	11	12	13	14	15	16	17	18	19	20	21	22	23	24	25	26	27	28	29	30	31	32	33	34	35	36	37	38	39	40	41	42
1	2	3	4																																																
5	6	7	8																																																
9	10	11	12	13	14	15	16	17																																											
18	19	20	21	22	23	24	25	26																																											
27	28	29	30	31	32	33	34	35																																											
36	37	38	39	40	41	42																																													





LEGEND <ul style="list-style-type: none"> ● Inverter ■ Participating Receptor ■ Non-Participating Receptor Project Fence Collector Substation Switchyard Laydown Areas Solar Array 		<ul style="list-style-type: none"> City/Town Boundary Participating Parcels Non-Participating Parcel Interstate State Route County Road 		<ul style="list-style-type: none"> Sound Barrier Wall - 12 ft Height Sound Barrier Wall - 13 ft Height Sound Barrier Wall - 14 ft Height Sound Barrier Wall - 15 ft Height 		<p style="text-align: center;">Predicted Sound Level (dBA)</p> <ul style="list-style-type: none"> 5 dBA Contour Level 1 dBA Contour Level 		<div style="text-align: center;">  Scale 1:3,600  Feet </div> <p style="font-size: small;">Service Layer Credits: Source: Esri, Maxar, Earthstar Geographics, and the GIS User Community</p>		<table border="1" style="border-collapse: collapse; text-align: center; width: 100%;"> <tr><td>1</td><td>2</td><td>3</td><td>4</td></tr> <tr><td>5</td><td>6</td><td>7</td><td>8</td></tr> <tr><td>9</td><td>10</td><td>11</td><td>12</td><td>13</td><td>14</td><td>15</td><td>16</td><td>17</td></tr> <tr><td>18</td><td>19</td><td>20</td><td>21</td><td>22</td><td>23</td><td>24</td><td>25</td><td>26</td></tr> <tr><td>27</td><td>28</td><td>29</td><td>30</td><td>31</td><td>32</td><td>33</td><td>34</td><td>35</td></tr> <tr><td>36</td><td>37</td><td>38</td><td>39</td><td>40</td><td>41</td><td>42</td></tr> </table>		1	2	3	4	5	6	7	8	9	10	11	12	13	14	15	16	17	18	19	20	21	22	23	24	25	26	27	28	29	30	31	32	33	34	35	36	37	38	39	40	41	42
1	2	3	4																																																		
5	6	7	8																																																		
9	10	11	12	13	14	15	16	17																																													
18	19	20	21	22	23	24	25	26																																													
27	28	29	30	31	32	33	34	35																																													
36	37	38	39	40	41	42																																															





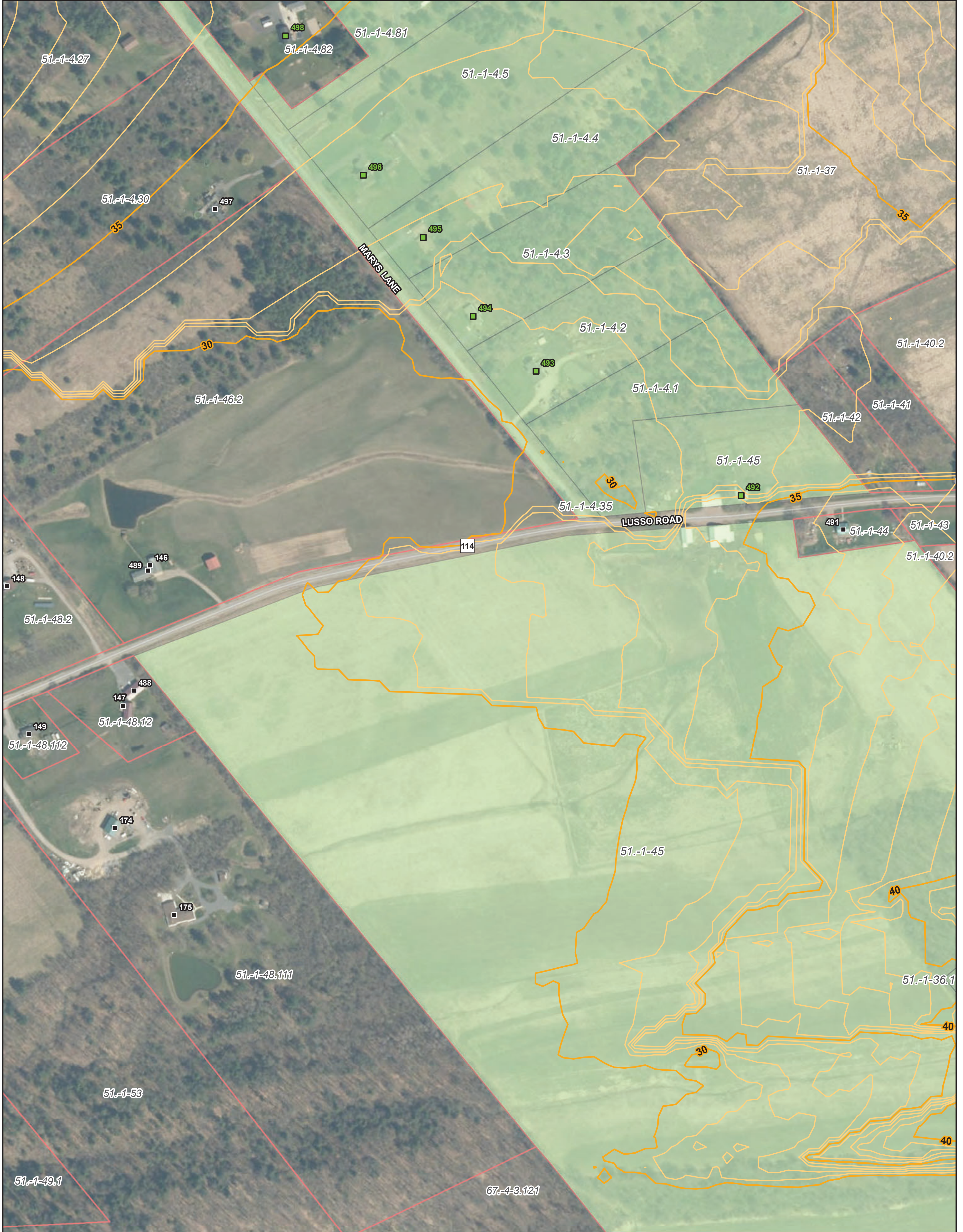
<p>LEGEND</p> <ul style="list-style-type: none"> ● Inverter ■ Participating Receptor ■ Non-Participating Receptor Project Fence Collector Substation Switchyard Laydown Areas Solar Array 	<ul style="list-style-type: none"> City/Town Boundary Participating Parcels Non-Participating Parcel Interstate State Route County Road 	<ul style="list-style-type: none"> Sound Barrier Wall - 12 ft Height Sound Barrier Wall - 13 ft Height Sound Barrier Wall - 14 ft Height Sound Barrier Wall - 15 ft Height <p>Predicted Sound Level (dBA)</p> <ul style="list-style-type: none"> 5 dBA Contour Level 1 dBA Contour Level 	<div style="text-align: center;">  <p>Scale 1:3,600</p> </div> <div style="text-align: center;">  <p>0 150 300 Feet</p> </div> <p style="font-size: small;">Service Layer Credits: Source: Esri, Maxar, Earthstar Geographics, and the GIS User Community</p>	<table border="1" style="border-collapse: collapse; text-align: center;"> <tr><td>1</td><td>2</td><td>3</td><td>4</td></tr> <tr><td>5</td><td style="background-color: red;">6</td><td>7</td><td>8</td></tr> <tr><td>9</td><td>10</td><td>11</td><td>12</td><td>13</td><td>14</td><td>15</td><td>16</td><td>17</td></tr> <tr><td>18</td><td>19</td><td>20</td><td>21</td><td>22</td><td>23</td><td>24</td><td>25</td><td>26</td></tr> <tr><td>27</td><td>28</td><td>29</td><td>30</td><td>31</td><td>32</td><td>33</td><td>34</td><td>35</td></tr> <tr><td>36</td><td>37</td><td>38</td><td>39</td><td>40</td><td>41</td><td>42</td></tr> </table>	1	2	3	4	5	6	7	8	9	10	11	12	13	14	15	16	17	18	19	20	21	22	23	24	25	26	27	28	29	30	31	32	33	34	35	36	37	38	39	40	41	42
1	2	3	4																																											
5	6	7	8																																											
9	10	11	12	13	14	15	16	17																																						
18	19	20	21	22	23	24	25	26																																						
27	28	29	30	31	32	33	34	35																																						
36	37	38	39	40	41	42																																								



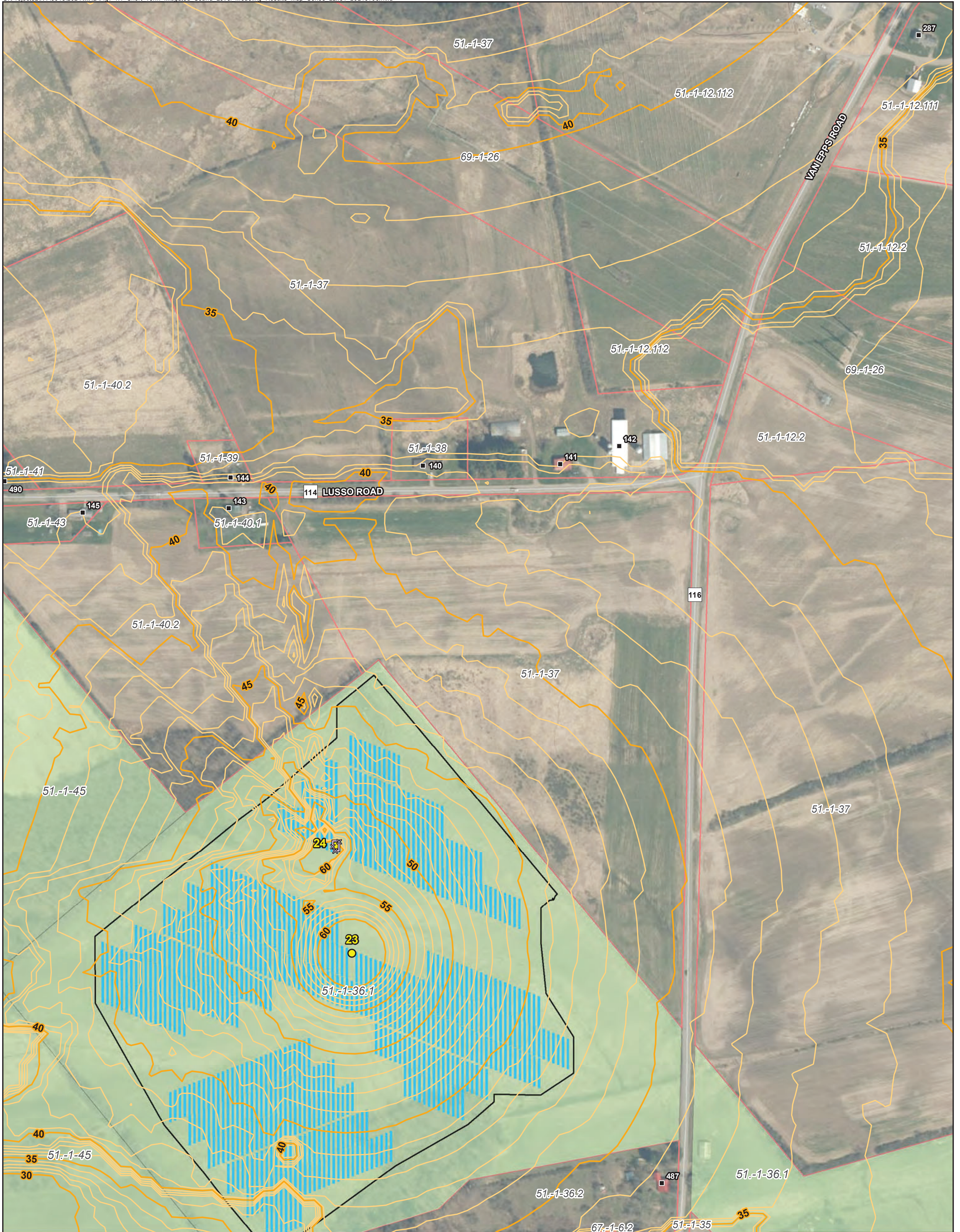
<p>LEGEND</p> <ul style="list-style-type: none"> ● Inverter Participating Receptor Non-Participating Receptor Project Fence Collector Substation Switchyard Laydown Areas Solar Array 	<ul style="list-style-type: none"> City/Town Boundary Participating Parcels Non-Participating Parcel Interstate State Route County Road 	<ul style="list-style-type: none"> Sound Barrier Wall - 12 ft Height Sound Barrier Wall - 13 ft Height Sound Barrier Wall - 14 ft Height Sound Barrier Wall - 15 ft Height <p>Predicted Sound Level (dBA)</p> <ul style="list-style-type: none"> 5 dBA Contour Level 1 dBA Contour Level 	 <p>Scale 1:3,600</p>  <p>0 150 300 Feet</p> <p><small>Service Layer Credits: Source: Esri, Maxar, Earthstar Geographics, and the GIS User Community</small></p>	<table border="1" style="border-collapse: collapse; text-align: center;"> <tr><td>1</td><td>2</td><td>3</td><td>4</td></tr> <tr><td>5</td><td>6</td><td style="background-color: red;">7</td><td>8</td></tr> <tr><td>9</td><td>10</td><td>11</td><td>12</td><td>13</td><td>14</td><td>15</td><td>16</td><td>17</td></tr> <tr><td>18</td><td>19</td><td>20</td><td>21</td><td>22</td><td>23</td><td>24</td><td>25</td><td>26</td></tr> <tr><td>27</td><td>28</td><td>29</td><td>30</td><td>31</td><td>32</td><td>33</td><td>34</td><td>35</td></tr> <tr><td>36</td><td>37</td><td>38</td><td>39</td><td>40</td><td>41</td><td>42</td></tr> </table>	1	2	3	4	5	6	7	8	9	10	11	12	13	14	15	16	17	18	19	20	21	22	23	24	25	26	27	28	29	30	31	32	33	34	35	36	37	38	39	40	41	42
1	2	3	4																																											
5	6	7	8																																											
9	10	11	12	13	14	15	16	17																																						
18	19	20	21	22	23	24	25	26																																						
27	28	29	30	31	32	33	34	35																																						
36	37	38	39	40	41	42																																								





LEGEND <ul style="list-style-type: none"> ● Inverter ■ Participating Receptor ■ Non-Participating Receptor Project Fence Collector Substation Switchyard Laydown Areas Solar Array 		<ul style="list-style-type: none"> City/Town Boundary Participating Parcels Non-Participating Parcel Interstate State Route County Road 		<ul style="list-style-type: none"> Sound Barrier Wall - 12 ft Height Sound Barrier Wall - 13 ft Height Sound Barrier Wall - 14 ft Height Sound Barrier Wall - 15 ft Height 	
Predicted Sound Level (dBA) <ul style="list-style-type: none"> 5 dBA Contour Level 1 dBA Contour Level 					
		 Scale 1:3,600  0 150 300 Feet			
		Service Layer Credits: Source: Esri, Maxar, Earthstar Geographics, and the GIS User Community			





LEGEND <ul style="list-style-type: none"> ● Inverter ■ Participating Receptor ■ Non-Participating Receptor Project Fence Collector Substation Switchyard Laydown Areas Solar Array 		<ul style="list-style-type: none"> City/Town Boundary Participating Parcels Non-Participating Parcel Interstate State Route County Road 		<ul style="list-style-type: none"> Sound Barrier Wall - 12 ft Height Sound Barrier Wall - 13 ft Height Sound Barrier Wall - 14 ft Height Sound Barrier Wall - 15 ft Height 		<p>Predicted Sound Level (dBA)</p> <ul style="list-style-type: none"> 5 dBA Contour Level 1 dBA Contour Level 		<div style="text-align: center;">  Scale 1:3,600  Feet </div> <p style="font-size: small;">Service Layer Credits: Source: Esri, Maxar, Earthstar Geographics, and the GIS User Community</p>		<table border="1" style="border-collapse: collapse; text-align: center;"> <tr><td>1</td><td>2</td><td>3</td><td>4</td></tr> <tr><td>5</td><td>6</td><td>7</td><td>8</td></tr> <tr><td>9</td><td style="background-color: red;">10</td><td>11</td><td>12</td><td>13</td><td>14</td><td>15</td><td>16</td><td>17</td></tr> <tr><td>18</td><td>19</td><td>20</td><td>21</td><td>22</td><td>23</td><td>24</td><td>25</td><td>26</td></tr> <tr><td>27</td><td>28</td><td>29</td><td>30</td><td>31</td><td>32</td><td>33</td><td>34</td><td>35</td></tr> <tr><td>36</td><td>37</td><td>38</td><td>39</td><td>40</td><td>41</td><td>42</td></tr> </table>		1	2	3	4	5	6	7	8	9	10	11	12	13	14	15	16	17	18	19	20	21	22	23	24	25	26	27	28	29	30	31	32	33	34	35	36	37	38	39	40	41	42
1	2	3	4																																																		
5	6	7	8																																																		
9	10	11	12	13	14	15	16	17																																													
18	19	20	21	22	23	24	25	26																																													
27	28	29	30	31	32	33	34	35																																													
36	37	38	39	40	41	42																																															



LEGEND <ul style="list-style-type: none"> ● Inverter ■ Participating Receptor ■ Non-Participating Receptor Project Fence Collector Substation Switchyard Laydown Areas Solar Array 		<ul style="list-style-type: none"> City/Town Boundary Participating Parcels Non-Participating Parcel Interstate State Route County Road 		<ul style="list-style-type: none"> Sound Barrier Wall - 12 ft Height Sound Barrier Wall - 13 ft Height Sound Barrier Wall - 14 ft Height Sound Barrier Wall - 15 ft Height 																																													
Predicted Sound Level (dBA) <ul style="list-style-type: none"> 5 dBA Contour Level 1 dBA Contour Level 				 Scale 1:3,600  0 150 300 Feet		<table border="1" style="border-collapse: collapse; text-align: center;"> <tr><td>1</td><td>2</td><td>3</td><td>4</td></tr> <tr><td>5</td><td>6</td><td>7</td><td>8</td></tr> <tr><td>9</td><td>10</td><td style="background-color: red;">11</td><td>12</td><td>13</td><td>14</td><td>15</td><td>16</td><td>17</td></tr> <tr><td>18</td><td>19</td><td>20</td><td>21</td><td>22</td><td>23</td><td>24</td><td>25</td><td>26</td></tr> <tr><td>27</td><td>28</td><td>29</td><td>30</td><td>31</td><td>32</td><td>33</td><td>34</td><td>35</td></tr> <tr><td>36</td><td>37</td><td>38</td><td>39</td><td>40</td><td>41</td><td>42</td></tr> </table>		1	2	3	4	5	6	7	8	9	10	11	12	13	14	15	16	17	18	19	20	21	22	23	24	25	26	27	28	29	30	31	32	33	34	35	36	37	38	39	40	41	42
1	2	3	4																																														
5	6	7	8																																														
9	10	11	12	13	14	15	16	17																																									
18	19	20	21	22	23	24	25	26																																									
27	28	29	30	31	32	33	34	35																																									
36	37	38	39	40	41	42																																											





LEGEND <ul style="list-style-type: none"> ● Inverter ■ Participating Receptor ■ Non-Participating Receptor Project Fence Collector Substation Switchyard Laydown Areas Solar Array 		<ul style="list-style-type: none"> City/Town Boundary Participating Parcels Non-Participating Parcel Interstate State Route County Road 		<ul style="list-style-type: none"> Sound Barrier Wall - 12 ft Height Sound Barrier Wall - 13 ft Height Sound Barrier Wall - 14 ft Height Sound Barrier Wall - 15 ft Height 	
		Predicted Sound Level (dBA) <ul style="list-style-type: none"> 5 dBA Contour Level 1 dBA Contour Level 			


 Scale 1:3,600

 0 150 300 Feet



1	2	3	4					
5	6	7	8					
9	10	11	12	13	14	15	16	17
18	19	20	21	22	23	24	25	26
27	28	29	30	31	32	33	34	35
36	37	38	39	40	41	42		

Service Layer Credits: Source: Esri, Maxar, Earthstar Geographics, and the GIS User Community





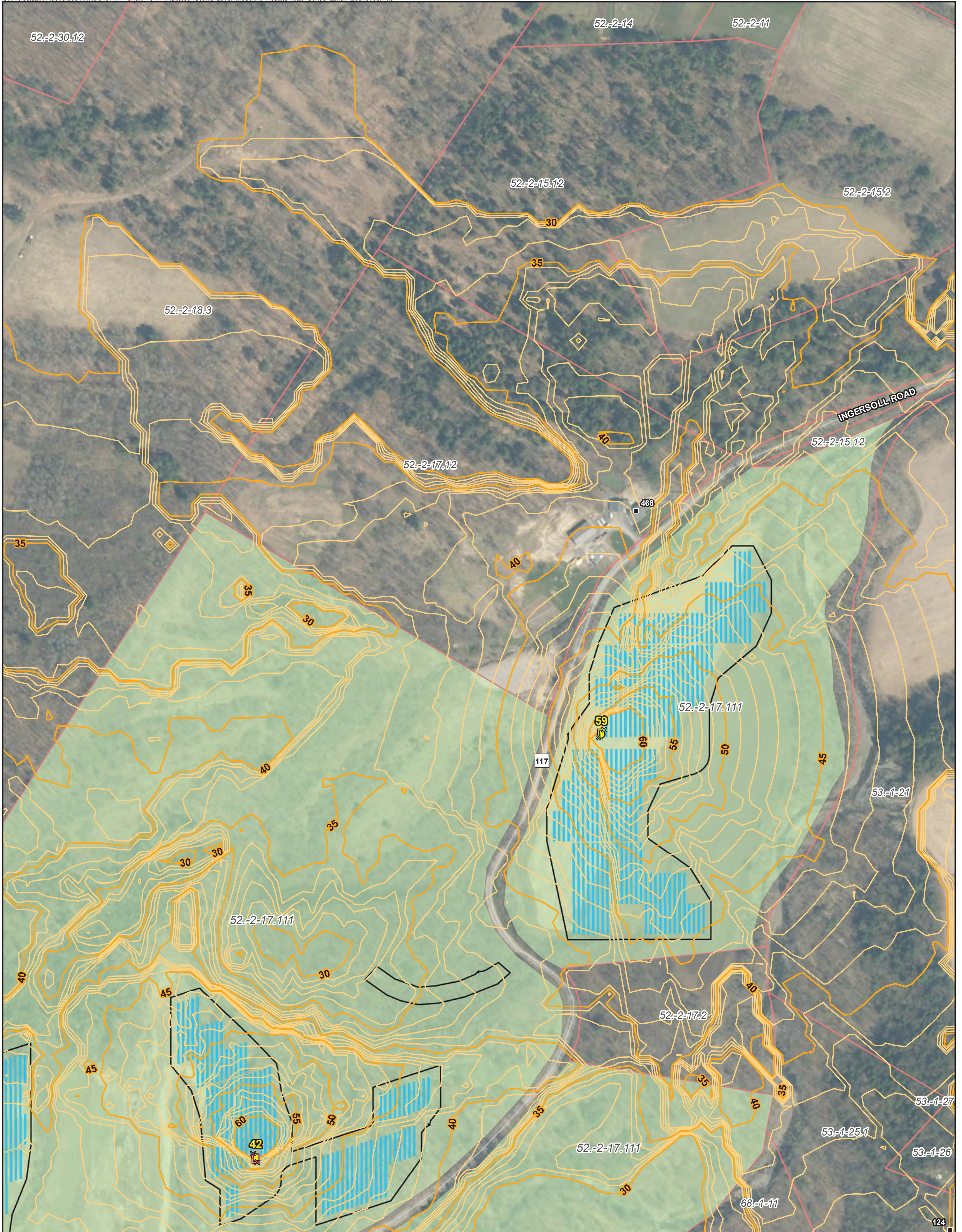
LEGEND <ul style="list-style-type: none"> ● Inverter Participating Receptor Non-Participating Receptor Project Fence Collector Substation Switchyard Laydown Areas Solar Array 	<ul style="list-style-type: none"> City/Town Boundary Participating Parcels Non-Participating Parcel Interstate State Route County Road 	<ul style="list-style-type: none"> Sound Barrier Wall - 12 ft Height Sound Barrier Wall - 13 ft Height Sound Barrier Wall - 14 ft Height Sound Barrier Wall - 15 ft Height <p>Predicted Sound Level (dBA)</p> <ul style="list-style-type: none"> 5 dBA Contour Level 1 dBA Contour Level 	<div style="text-align: center;">  Scale 1:3,600 </div> <div style="text-align: center;">  0 150 300 Feet </div> <p style="font-size: small;">Service Layer Credits: Source: Esri, Maxar, Earthstar Geographics, and the GIS User Community</p>	<table border="1" style="border-collapse: collapse; text-align: center;"> <tr><td>1</td><td>2</td><td>3</td><td>4</td></tr> <tr><td>5</td><td>6</td><td>7</td><td>8</td></tr> <tr><td>9</td><td>10</td><td>11</td><td>12</td><td style="background-color: red;">13</td><td>14</td><td>15</td><td>16</td><td>17</td></tr> <tr><td>18</td><td>19</td><td>20</td><td>21</td><td>22</td><td>23</td><td>24</td><td>25</td><td>26</td></tr> <tr><td>27</td><td>28</td><td>29</td><td>30</td><td>31</td><td>32</td><td>33</td><td>34</td><td>35</td></tr> <tr><td>36</td><td>37</td><td>38</td><td>39</td><td>40</td><td>41</td><td>42</td></tr> </table>	1	2	3	4	5	6	7	8	9	10	11	12	13	14	15	16	17	18	19	20	21	22	23	24	25	26	27	28	29	30	31	32	33	34	35	36	37	38	39	40	41	42
1	2	3	4																																											
5	6	7	8																																											
9	10	11	12	13	14	15	16	17																																						
18	19	20	21	22	23	24	25	26																																						
27	28	29	30	31	32	33	34	35																																						
36	37	38	39	40	41	42																																								





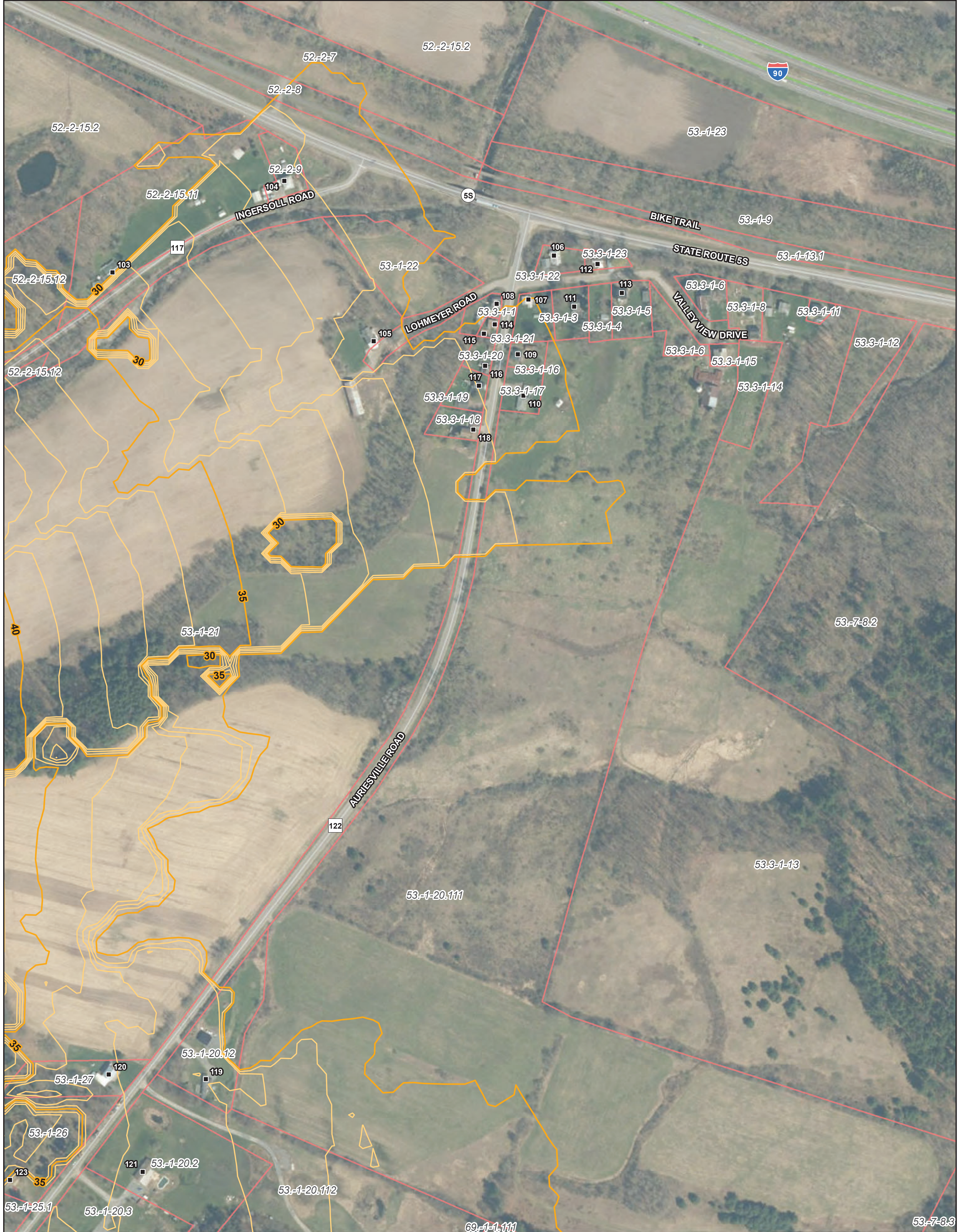
LEGEND <ul style="list-style-type: none"> ● Inverter Participating Receptor Non-Participating Receptor Project Fence Collector Substation Switchyard Laydown Areas Solar Array 		<ul style="list-style-type: none"> City/Town Boundary Participating Parcels Non-Participating Parcel Interstate State Route County Road 		<ul style="list-style-type: none"> Sound Barrier Wall - 12 ft Height Sound Barrier Wall - 13 ft Height Sound Barrier Wall - 14 ft Height Sound Barrier Wall - 15 ft Height 																																											
		Predicted Sound Level (dBA) <ul style="list-style-type: none"> 5 dBA Contour Level 1 dBA Contour Level 		 Scale 1:3,600  0 150 300 Feet																																											
				<table border="1" style="border-collapse: collapse; text-align: center;"> <tr><td>1</td><td>2</td><td>3</td><td>4</td></tr> <tr><td>5</td><td>6</td><td>7</td><td>8</td></tr> <tr><td>9</td><td>10</td><td>11</td><td>12</td><td>13</td><td style="background-color: red;">14</td><td>15</td><td>16</td><td>17</td></tr> <tr><td>18</td><td>19</td><td>20</td><td>21</td><td>22</td><td>23</td><td>24</td><td>25</td><td>26</td></tr> <tr><td>27</td><td>28</td><td>29</td><td>30</td><td>31</td><td>32</td><td>33</td><td>34</td><td>35</td></tr> <tr><td>36</td><td>37</td><td>38</td><td>39</td><td>40</td><td>41</td><td>42</td></tr> </table>		1	2	3	4	5	6	7	8	9	10	11	12	13	14	15	16	17	18	19	20	21	22	23	24	25	26	27	28	29	30	31	32	33	34	35	36	37	38	39	40	41	42
1	2	3	4																																												
5	6	7	8																																												
9	10	11	12	13	14	15	16	17																																							
18	19	20	21	22	23	24	25	26																																							
27	28	29	30	31	32	33	34	35																																							
36	37	38	39	40	41	42																																									





LEGEND <ul style="list-style-type: none"> ● Inverter Participating Receptor Non-Participating Receptor Project Fence Collector Substation Switchyard Laydown Areas Solar Array 		<ul style="list-style-type: none"> City/Town Boundary Participating Parcels Non-Participating Parcel Interstate State Route County Road 		<ul style="list-style-type: none"> Sound Barrier Wall - 12 ft Height Sound Barrier Wall - 13 ft Height Sound Barrier Wall - 14 ft Height Sound Barrier Wall - 15 ft Height 																																											
Predicted Sound Level (dBA) <ul style="list-style-type: none"> 5 dBA Contour Level 1 dBA Contour Level 		 Scale 1:3,600  Service Layer Credits: Source: Esri, Maxar, Earthstar Geographics, and the GIS User Community		<table border="1" style="border-collapse: collapse; text-align: center;"> <tr><td>1</td><td>2</td><td>3</td><td>4</td></tr> <tr><td>5</td><td>6</td><td>7</td><td>8</td></tr> <tr><td>9</td><td>10</td><td>11</td><td>12</td><td>13</td><td>14</td><td style="background-color: red;">15</td><td>16</td><td>17</td></tr> <tr><td>18</td><td>19</td><td>20</td><td>21</td><td>22</td><td>23</td><td>24</td><td>25</td><td>26</td></tr> <tr><td>27</td><td>28</td><td>29</td><td>30</td><td>31</td><td>32</td><td>33</td><td>34</td><td>35</td></tr> <tr><td>36</td><td>37</td><td>38</td><td>39</td><td>40</td><td>41</td><td>42</td></tr> </table>		1	2	3	4	5	6	7	8	9	10	11	12	13	14	15	16	17	18	19	20	21	22	23	24	25	26	27	28	29	30	31	32	33	34	35	36	37	38	39	40	41	42
1	2	3	4																																												
5	6	7	8																																												
9	10	11	12	13	14	15	16	17																																							
18	19	20	21	22	23	24	25	26																																							
27	28	29	30	31	32	33	34	35																																							
36	37	38	39	40	41	42																																									



<p>LEGEND</p> <ul style="list-style-type: none"> ● Inverter ■ Participating Receptor ■ Non-Participating Receptor Project Fence Collector Substation Switchyard Laydown Areas Solar Array 	<ul style="list-style-type: none"> City/Town Boundary Participating Parcels Non-Participating Parcel Interstate State Route County Road 	<ul style="list-style-type: none"> Sound Barrier Wall - 12 ft Height Sound Barrier Wall - 13 ft Height Sound Barrier Wall - 14 ft Height Sound Barrier Wall - 15 ft Height <p>Predicted Sound Level (dBA)</p> <ul style="list-style-type: none"> 5 dBA Contour Level 1 dBA Contour Level 	<div style="text-align: center;">  Scale 1:3,600  0 150 300 Feet </div> <p style="font-size: small;">Service Layer Credits: Source: Esri, Maxar, Earthstar Geographics, and the GIS User Community</p>	<table border="1" style="border-collapse: collapse; text-align: center; width: 100%;"> <tr><td>1</td><td>2</td><td>3</td><td>4</td></tr> <tr><td>5</td><td>6</td><td>7</td><td>8</td></tr> <tr><td>9</td><td>10</td><td>11</td><td>12</td><td>13</td><td>14</td><td>15</td><td>16</td><td>17</td></tr> <tr><td>18</td><td>19</td><td>20</td><td>21</td><td>22</td><td>23</td><td>24</td><td>25</td><td>26</td></tr> <tr><td>27</td><td>28</td><td>29</td><td>30</td><td>31</td><td>32</td><td>33</td><td>34</td><td>35</td></tr> <tr><td>36</td><td>37</td><td>38</td><td>39</td><td>40</td><td>41</td><td>42</td></tr> </table>	1	2	3	4	5	6	7	8	9	10	11	12	13	14	15	16	17	18	19	20	21	22	23	24	25	26	27	28	29	30	31	32	33	34	35	36	37	38	39	40	41	42
1	2	3	4																																											
5	6	7	8																																											
9	10	11	12	13	14	15	16	17																																						
18	19	20	21	22	23	24	25	26																																						
27	28	29	30	31	32	33	34	35																																						
36	37	38	39	40	41	42																																								


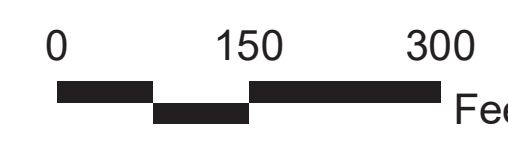


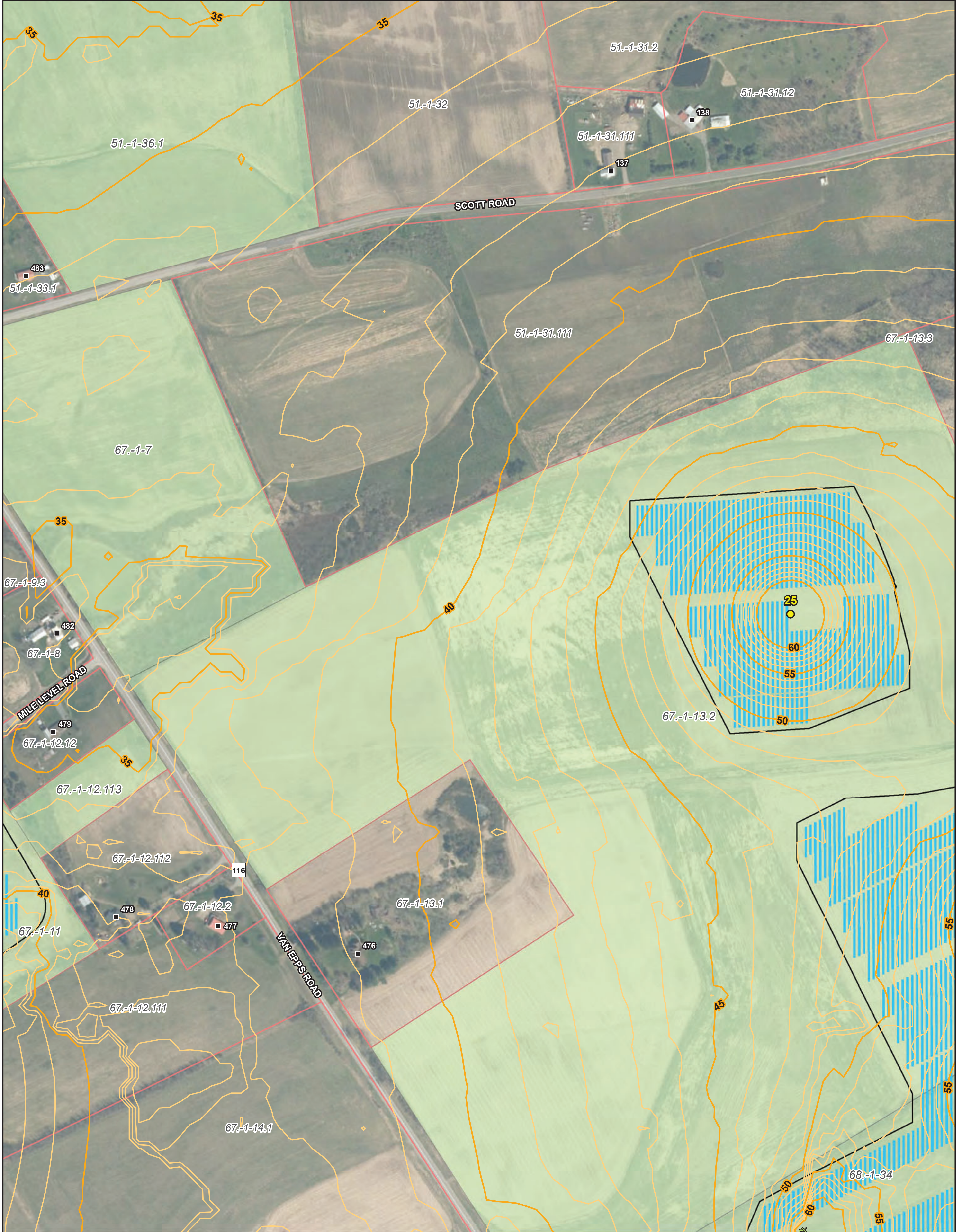
LEGEND <ul style="list-style-type: none"> ● Inverter ■ Participating Receptor ■ Non-Participating Receptor Project Fence Collector Substation Switchyard Laydown Areas Solar Array 		<ul style="list-style-type: none"> City/Town Boundary Participating Parcels Non-Participating Parcel Interstate State Route County Road 		<ul style="list-style-type: none"> Sound Barrier Wall - 12 ft Height Sound Barrier Wall - 13 ft Height Sound Barrier Wall - 14 ft Height Sound Barrier Wall - 15 ft Height 		 Scale 1:3,600  Service Layer Credits: Source: Esri, Maxar, Earthstar Geographics, and the GIS User Community																																									
<ul style="list-style-type: none"> 5 dBA Contour Level 1 dBA Contour Level 		Predicted Sound Level (dBA)		<table border="1" style="border-collapse: collapse; text-align: center;"> <tr><td>1</td><td>2</td><td>3</td><td>4</td></tr> <tr><td>5</td><td>6</td><td>7</td><td>8</td></tr> <tr><td>9</td><td>10</td><td>11</td><td>12</td><td>13</td><td>14</td><td>15</td><td>16</td><td style="background-color: red;">17</td></tr> <tr><td>18</td><td>19</td><td>20</td><td>21</td><td>22</td><td>23</td><td>24</td><td>25</td><td>26</td></tr> <tr><td>27</td><td>28</td><td>29</td><td>30</td><td>31</td><td>32</td><td>33</td><td>34</td><td>35</td></tr> <tr><td>36</td><td>37</td><td>38</td><td>39</td><td>40</td><td>41</td><td>42</td></tr> </table>		1	2	3	4	5	6	7	8	9	10	11	12	13	14	15	16	17	18	19	20	21	22	23	24	25	26	27	28	29	30	31	32	33	34	35	36	37	38	39	40	41	42
1	2	3	4																																												
5	6	7	8																																												
9	10	11	12	13	14	15	16	17																																							
18	19	20	21	22	23	24	25	26																																							
27	28	29	30	31	32	33	34	35																																							
36	37	38	39	40	41	42																																									





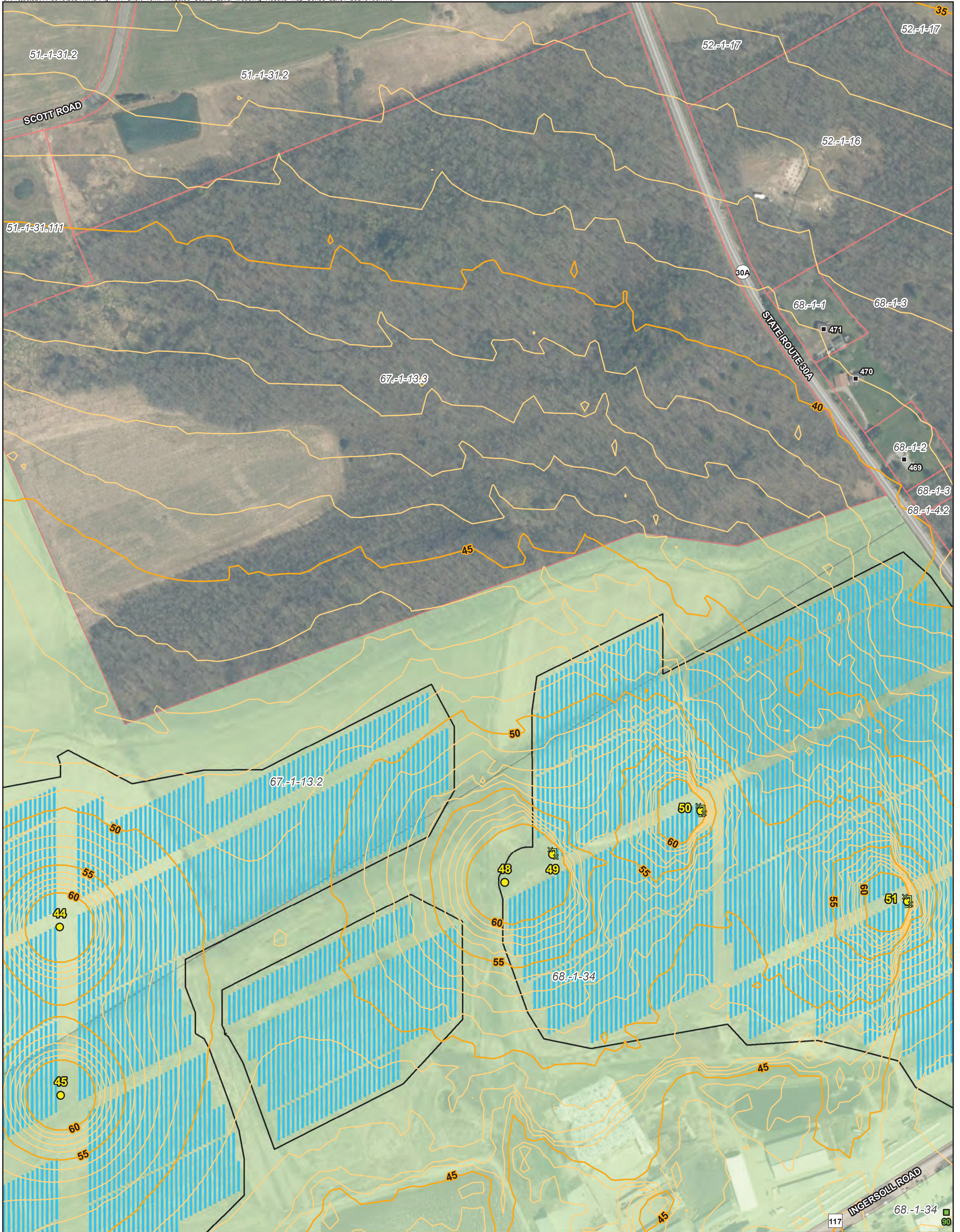
LEGEND <ul style="list-style-type: none"> ● Inverter Participating Receptor Non-Participating Receptor Project Fence Collector Substation Switchyard Laydown Areas Solar Array 		<ul style="list-style-type: none"> City/Town Boundary Participating Parcels Non-Participating Parcel Interstate State Route County Road 		<ul style="list-style-type: none"> Sound Barrier Wall - 12 ft Height Sound Barrier Wall - 13 ft Height Sound Barrier Wall - 14 ft Height Sound Barrier Wall - 15 ft Height 		<p>Scale 1:3,600</p> <p>0 150 300 Feet</p> <p>Service Layer Credits: Source: Esri, Maxar, Earthstar Geographics, and the GIS User Community</p>		<table border="1" style="border-collapse: collapse; text-align: center;"> <tr><td>1</td><td>2</td><td>3</td><td>4</td></tr> <tr><td>5</td><td>6</td><td>7</td><td>8</td></tr> <tr><td>9</td><td>10</td><td>11</td><td>12</td><td>13</td><td>14</td><td>15</td><td>16</td><td>17</td></tr> <tr><td>18</td><td>19</td><td>20</td><td>21</td><td>22</td><td>23</td><td>24</td><td>25</td><td>26</td></tr> <tr><td>27</td><td>28</td><td>29</td><td>30</td><td>31</td><td>32</td><td>33</td><td>34</td><td>35</td></tr> <tr><td>36</td><td>37</td><td>38</td><td>39</td><td>40</td><td>41</td><td>42</td></tr> </table>		1	2	3	4	5	6	7	8	9	10	11	12	13	14	15	16	17	18	19	20	21	22	23	24	25	26	27	28	29	30	31	32	33	34	35	36	37	38	39	40	41	42
1	2	3	4																																																
5	6	7	8																																																
9	10	11	12	13	14	15	16	17																																											
18	19	20	21	22	23	24	25	26																																											
27	28	29	30	31	32	33	34	35																																											
36	37	38	39	40	41	42																																													



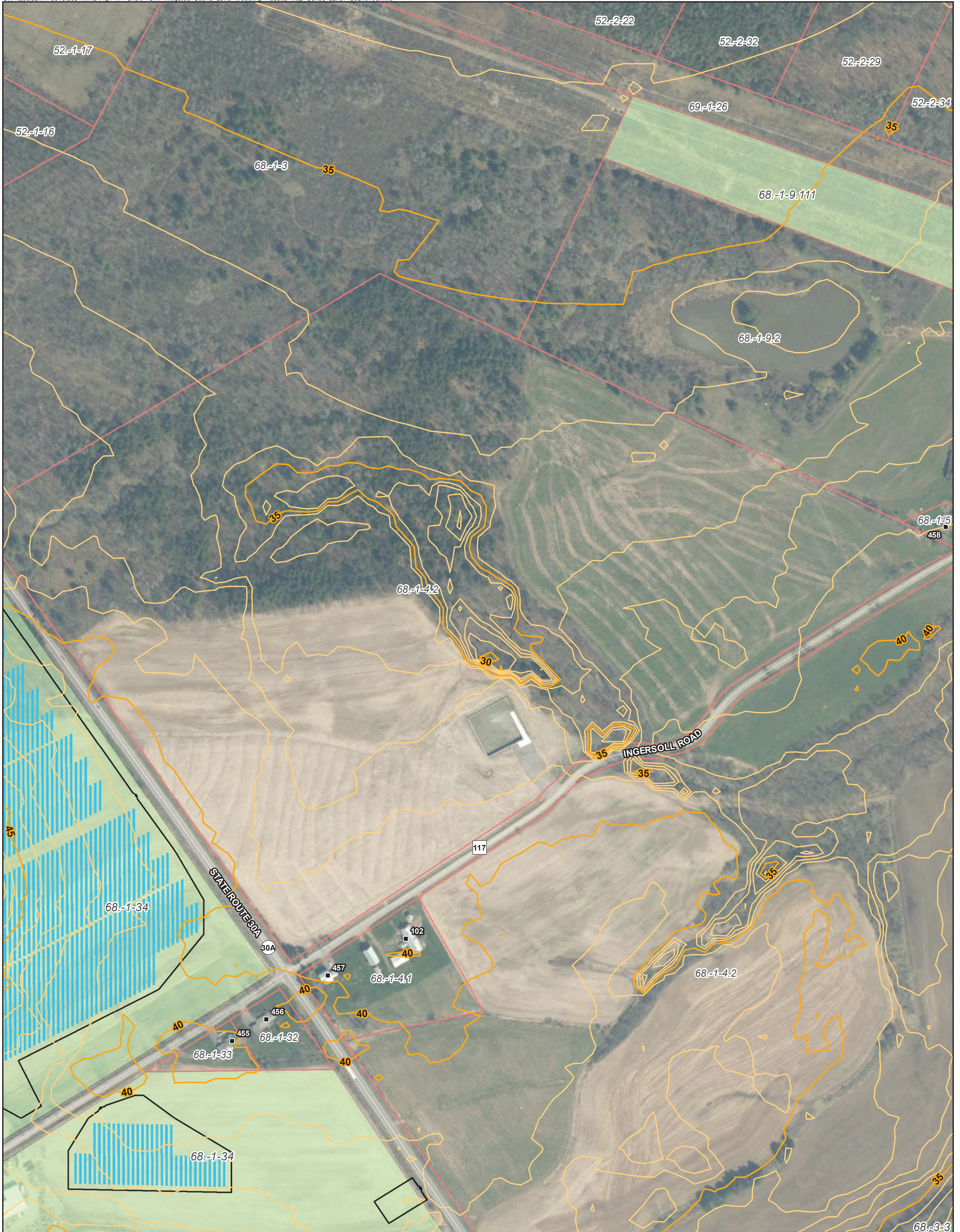
<p>LEGEND</p> <ul style="list-style-type: none"> ● Inverter ■ Participating Receptor ■ Non-Participating Receptor Project Fence Collector Substation Switchyard Laydown Areas Solar Array 	<ul style="list-style-type: none"> City/Town Boundary Participating Parcels Non-Participating Parcel Interstate State Route County Road 	<ul style="list-style-type: none"> Sound Barrier Wall - 12 ft Height Sound Barrier Wall - 13 ft Height Sound Barrier Wall - 14 ft Height Sound Barrier Wall - 15 ft Height <p>Predicted Sound Level (dBA)</p> <ul style="list-style-type: none"> 5 dBA Contour Level 1 dBA Contour Level 	<div style="text-align: center;">  <p>Scale 1:3,600</p> </div> <div style="text-align: center;">  </div> <p style="font-size: small;">Service Layer Credits: Source: Esri, Maxar, Earthstar Geographics, and the GIS User Community</p>	<table border="1" style="border-collapse: collapse; text-align: center; width: 100%;"> <tr><td>1</td><td>2</td><td>3</td><td>4</td></tr> <tr><td>5</td><td>6</td><td>7</td><td>8</td></tr> <tr><td>9</td><td>10</td><td>11</td><td>12</td><td>13</td><td>14</td><td>15</td><td>16</td><td>17</td></tr> <tr><td>18</td><td>19</td><td>20</td><td>21</td><td>22</td><td>23</td><td>24</td><td>25</td><td>26</td></tr> <tr><td>27</td><td>28</td><td>29</td><td>30</td><td>31</td><td>32</td><td>33</td><td>34</td><td>35</td></tr> <tr><td>36</td><td>37</td><td>38</td><td>39</td><td>40</td><td>41</td><td>42</td></tr> </table>	1	2	3	4	5	6	7	8	9	10	11	12	13	14	15	16	17	18	19	20	21	22	23	24	25	26	27	28	29	30	31	32	33	34	35	36	37	38	39	40	41	42
1	2	3	4																																											
5	6	7	8																																											
9	10	11	12	13	14	15	16	17																																						
18	19	20	21	22	23	24	25	26																																						
27	28	29	30	31	32	33	34	35																																						
36	37	38	39	40	41	42																																								





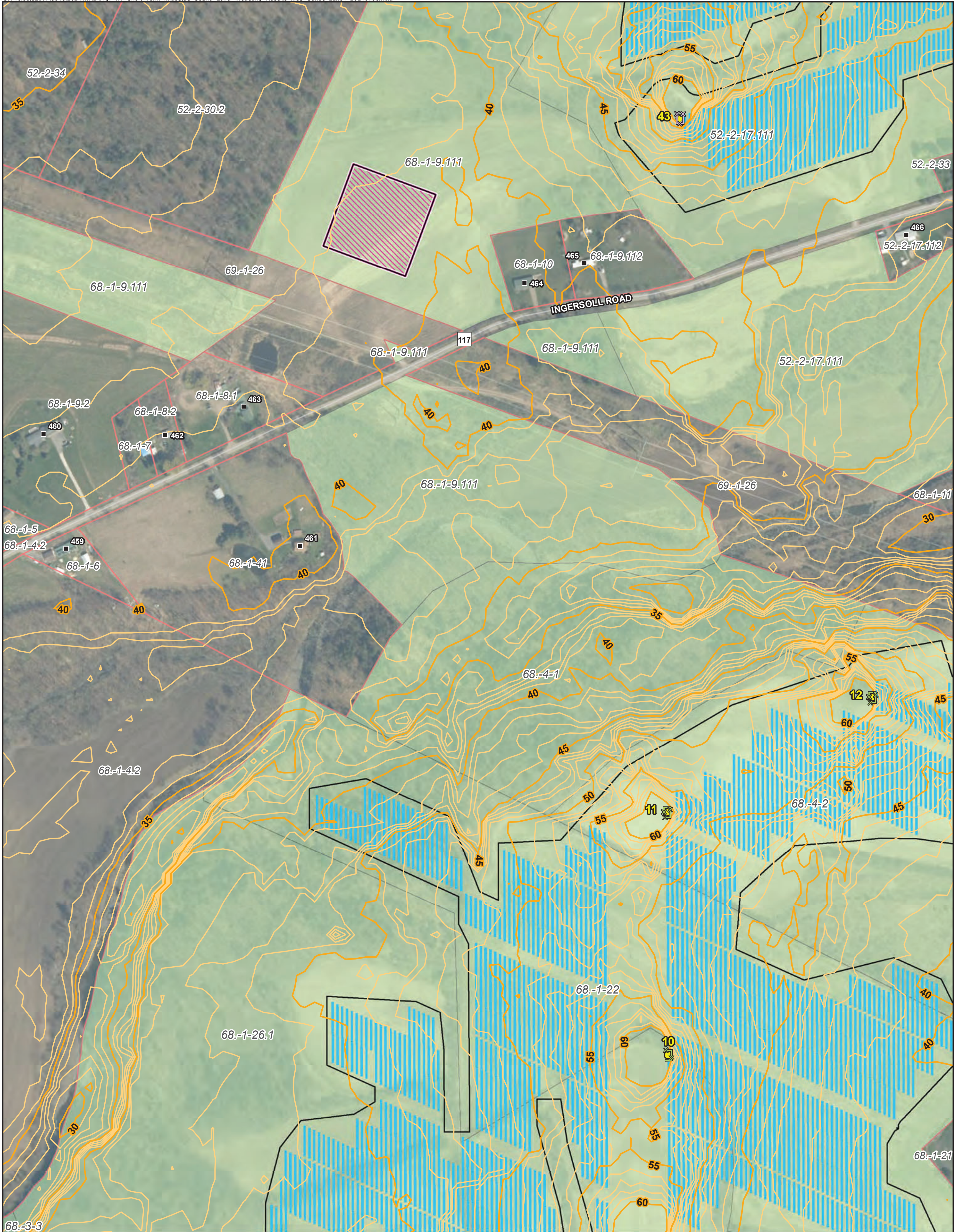
<p>LEGEND</p> <ul style="list-style-type: none"> ● Inverter ■ Participating Receptor ■ Non-Participating Receptor Project Fence Collector Substation Switchyard Laydown Areas Solar Array 	<ul style="list-style-type: none"> City/Town Boundary Participating Parcels Non-Participating Parcel Interstate State Route County Road 	<ul style="list-style-type: none"> Sound Barrier Wall - 12 ft Height Sound Barrier Wall - 13 ft Height Sound Barrier Wall - 14 ft Height Sound Barrier Wall - 15 ft Height <p>Predicted Sound Level (dBA)</p> <ul style="list-style-type: none"> 5 dBA Contour Level 1 dBA Contour Level 	<div style="text-align: center;">  <p>Scale 1:3,600</p> </div> <div style="text-align: center;">  <p>0 150 300 Feet</p> </div> <p style="font-size: small;">Service Layer Credits: Source: Esri, Maxar, Earthstar Geographics, and the GIS User Community</p>	<table border="1" style="border-collapse: collapse; text-align: center; width: 100%;"> <tr><td>1</td><td>2</td><td>3</td><td>4</td></tr> <tr><td>5</td><td>6</td><td>7</td><td>8</td></tr> <tr><td>9</td><td>10</td><td>11</td><td>12</td><td>13</td><td>14</td><td>15</td><td>16</td><td>17</td></tr> <tr><td>18</td><td>19</td><td>20</td><td>21</td><td>22</td><td>23</td><td>24</td><td>25</td><td>26</td></tr> <tr><td>27</td><td>28</td><td>29</td><td>30</td><td>31</td><td>32</td><td>33</td><td>34</td><td>35</td></tr> <tr><td>36</td><td>37</td><td>38</td><td>39</td><td>40</td><td>41</td><td>42</td></tr> </table>	1	2	3	4	5	6	7	8	9	10	11	12	13	14	15	16	17	18	19	20	21	22	23	24	25	26	27	28	29	30	31	32	33	34	35	36	37	38	39	40	41	42
1	2	3	4																																											
5	6	7	8																																											
9	10	11	12	13	14	15	16	17																																						
18	19	20	21	22	23	24	25	26																																						
27	28	29	30	31	32	33	34	35																																						
36	37	38	39	40	41	42																																								





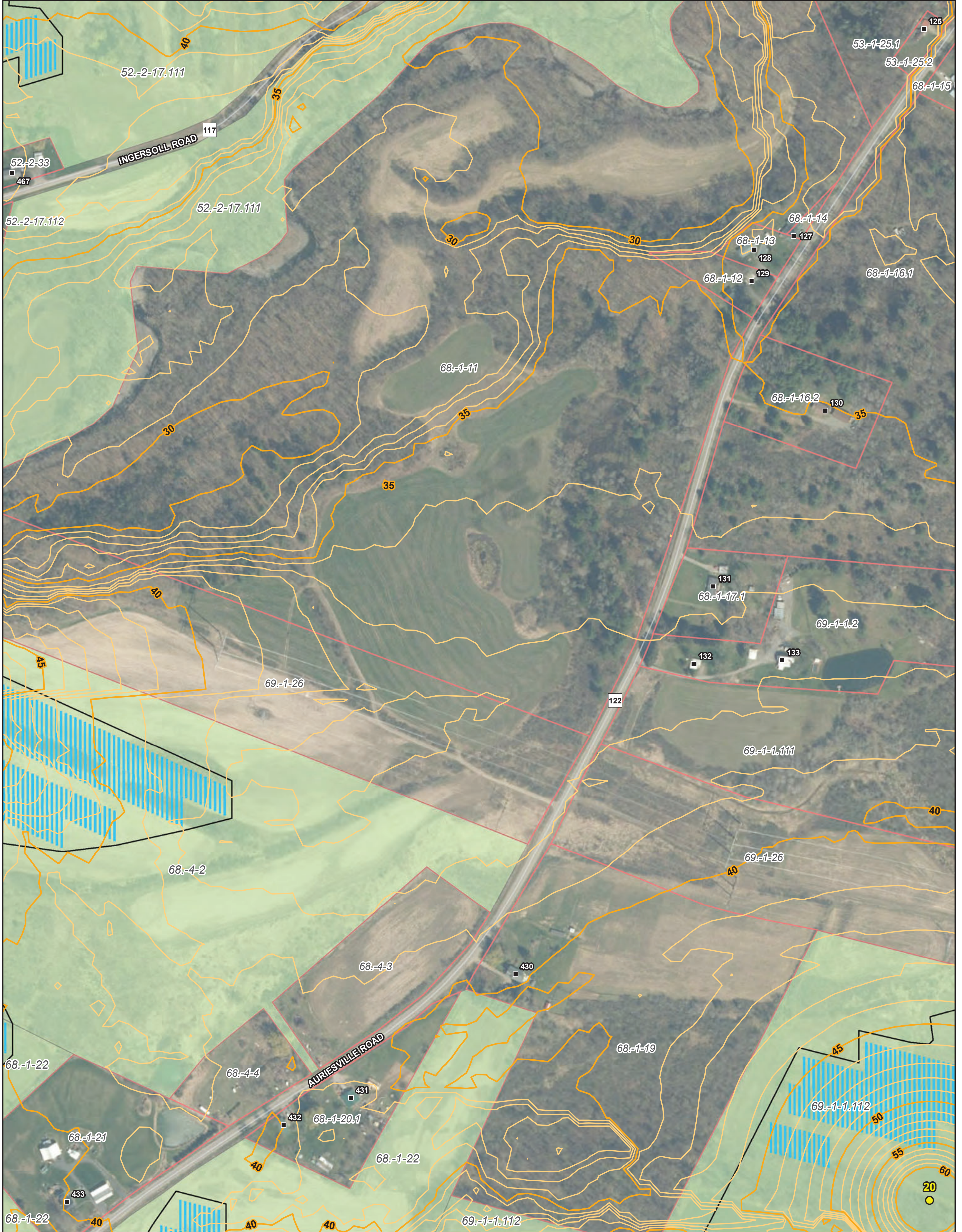
<p>LEGEND</p> <ul style="list-style-type: none"> ● Inverter ■ Participating Receptor ■ Non-Participating Receptor Project Fence Collector Substation Switchyard Laydown Areas Solar Array 	<ul style="list-style-type: none"> City/Town Boundary Participating Parcels Non-Participating Parcel Interstate State Route County Road 	<ul style="list-style-type: none"> Sound Barrier Wall - 12 ft Height Sound Barrier Wall - 13 ft Height Sound Barrier Wall - 14 ft Height Sound Barrier Wall - 15 ft Height <p>Predicted Sound Level (dBA)</p> <ul style="list-style-type: none"> 5 dBA Contour Level 1 dBA Contour Level 	<div style="text-align: center;">  <p>Scale 1:3,600</p> </div> <div style="text-align: center;">  <p>0 150 300 Feet</p> </div> <p style="font-size: small;">Service Layer Credits: Source: Esri, Maxar, Earthstar Geographics, and the GIS User Community</p>	<table border="1" style="border-collapse: collapse; text-align: center; width: 100%;"> <tr><td>1</td><td>2</td><td>3</td><td>4</td></tr> <tr><td>5</td><td>6</td><td>7</td><td>8</td></tr> <tr><td>9</td><td>10</td><td>11</td><td>12</td><td>13</td><td>14</td><td>15</td><td>16</td><td>17</td></tr> <tr><td>18</td><td>19</td><td>20</td><td>21</td><td>22</td><td>23</td><td>24</td><td>25</td><td>26</td></tr> <tr><td>27</td><td>28</td><td>29</td><td>30</td><td>31</td><td>32</td><td>33</td><td>34</td><td>35</td></tr> <tr><td>36</td><td>37</td><td>38</td><td>39</td><td>40</td><td>41</td><td>42</td></tr> </table>	1	2	3	4	5	6	7	8	9	10	11	12	13	14	15	16	17	18	19	20	21	22	23	24	25	26	27	28	29	30	31	32	33	34	35	36	37	38	39	40	41	42
1	2	3	4																																											
5	6	7	8																																											
9	10	11	12	13	14	15	16	17																																						
18	19	20	21	22	23	24	25	26																																						
27	28	29	30	31	32	33	34	35																																						
36	37	38	39	40	41	42																																								



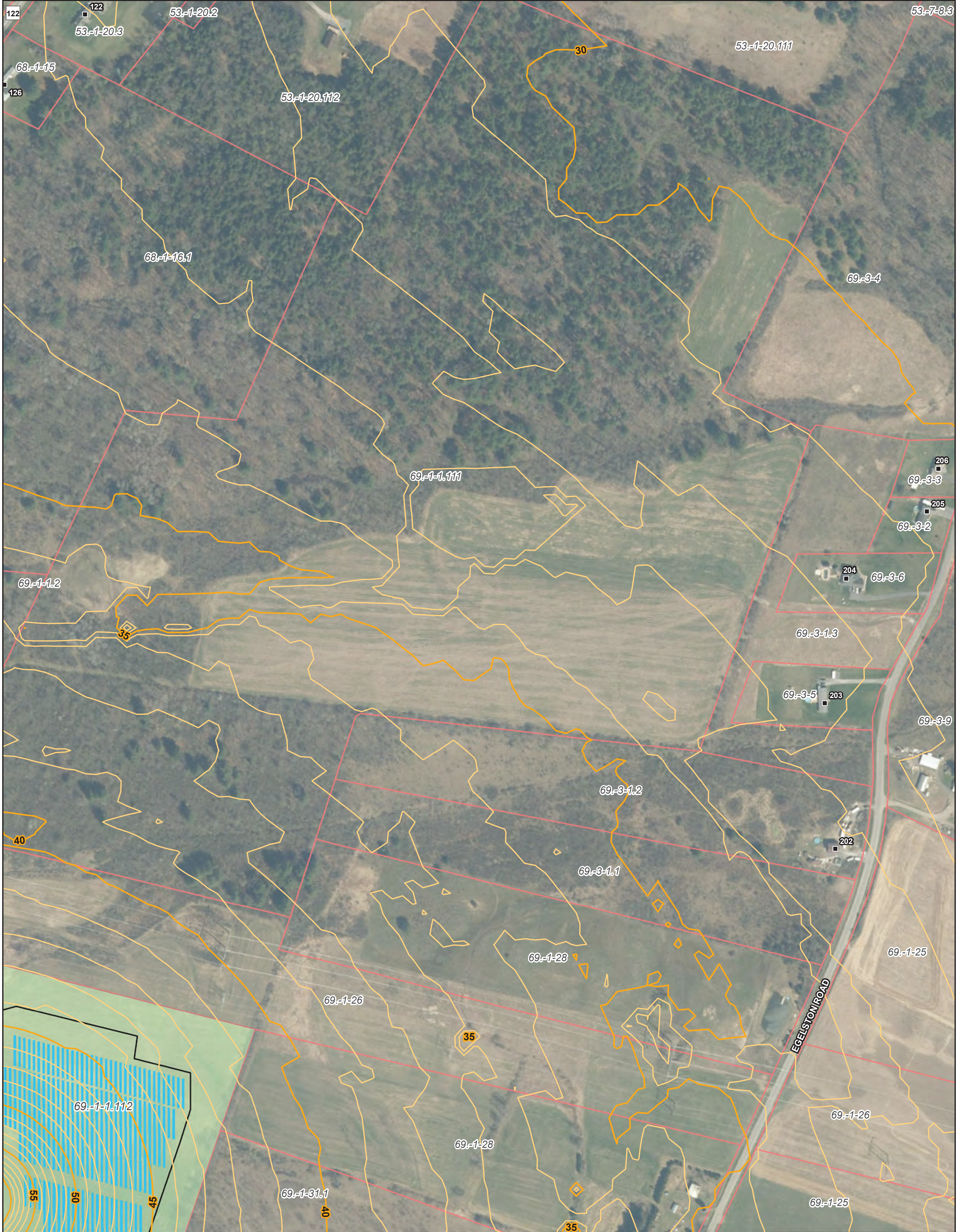
LEGEND <ul style="list-style-type: none"> ● Inverter ■ Participating Receptor ■ Non-Participating Receptor Project Fence Collector Substation Switchyard Laydown Areas Solar Array 		<ul style="list-style-type: none"> City/Town Boundary Participating Parcels Non-Participating Parcel Interstate State Route County Road 		<ul style="list-style-type: none"> Sound Barrier Wall - 12 ft Height Sound Barrier Wall - 13 ft Height Sound Barrier Wall - 14 ft Height Sound Barrier Wall - 15 ft Height <p>Predicted Sound Level (dBA)</p> <ul style="list-style-type: none"> 5 dBA Contour Level 1 dBA Contour Level 																																									
		 Scale 1:3,600  0 150 300 Feet																																											
		<table border="1" style="border-collapse: collapse; text-align: center; width: 100%;"> <tr><td>1</td><td>2</td><td>3</td><td>4</td></tr> <tr><td>5</td><td>6</td><td>7</td><td>8</td></tr> <tr><td>9</td><td>10</td><td>11</td><td>12</td><td>13</td><td>14</td><td>15</td><td>16</td><td>17</td></tr> <tr><td>18</td><td>19</td><td>20</td><td>21</td><td style="background-color: red;">22</td><td>23</td><td>24</td><td>25</td><td>26</td></tr> <tr><td>27</td><td>28</td><td>29</td><td>30</td><td>31</td><td>32</td><td>33</td><td>34</td><td>35</td></tr> <tr><td>36</td><td>37</td><td>38</td><td>39</td><td>40</td><td>41</td><td>42</td></tr> </table> <p style="font-size: small;">Service Layer Credits: Source: Esri, Maxar, Earthstar Geographics, and the GIS User Community</p>		1	2	3	4	5	6	7	8	9	10	11	12	13	14	15	16	17	18	19	20	21	22	23	24	25	26	27	28	29	30	31	32	33	34	35	36	37	38	39	40	41	42
1	2	3	4																																										
5	6	7	8																																										
9	10	11	12	13	14	15	16	17																																					
18	19	20	21	22	23	24	25	26																																					
27	28	29	30	31	32	33	34	35																																					
36	37	38	39	40	41	42																																							





LEGEND <ul style="list-style-type: none"> ● Inverter ■ Participating Receptor ■ Non-Participating Receptor Project Fence Collector Substation Switchyard Laydown Areas Solar Array 		<ul style="list-style-type: none"> City/Town Boundary Participating Parcels Non-Participating Parcel Interstate State Route County Road 		<ul style="list-style-type: none"> Sound Barrier Wall - 12 ft Height Sound Barrier Wall - 13 ft Height Sound Barrier Wall - 14 ft Height Sound Barrier Wall - 15 ft Height 																																													
Predicted Sound Level (dBA) <ul style="list-style-type: none"> 5 dBA Contour Level 1 dBA Contour Level 				 Scale 1:3,600  0 150 300 Feet		<table border="1" style="border-collapse: collapse; text-align: center; width: 100px; height: 100px;"> <tr><td>1</td><td>2</td><td>3</td><td>4</td></tr> <tr><td>5</td><td>6</td><td>7</td><td>8</td></tr> <tr><td>9</td><td>10</td><td>11</td><td>12</td><td>13</td><td>14</td><td>15</td><td>16</td><td>17</td></tr> <tr><td>18</td><td>19</td><td>20</td><td>21</td><td>22</td><td style="background-color: red;">23</td><td>24</td><td>25</td><td>26</td></tr> <tr><td>27</td><td>28</td><td>29</td><td>30</td><td>31</td><td>32</td><td>33</td><td>34</td><td>35</td></tr> <tr><td>36</td><td>37</td><td>38</td><td>39</td><td>40</td><td>41</td><td>42</td></tr> </table>		1	2	3	4	5	6	7	8	9	10	11	12	13	14	15	16	17	18	19	20	21	22	23	24	25	26	27	28	29	30	31	32	33	34	35	36	37	38	39	40	41	42
1	2	3	4																																														
5	6	7	8																																														
9	10	11	12	13	14	15	16	17																																									
18	19	20	21	22	23	24	25	26																																									
27	28	29	30	31	32	33	34	35																																									
36	37	38	39	40	41	42																																											



<p>LEGEND</p> <ul style="list-style-type: none"> ● Inverter ■ Participating Receptor ■ Non-Participating Receptor Project Fence Collector Substation Switchyard Laydown Areas Solar Array City/Town Boundary Participating Parcels Non-Participating Parcel Interstate State Route County Road Sound Barrier Wall - 12 ft Height Sound Barrier Wall - 13 ft Height Sound Barrier Wall - 14 ft Height Sound Barrier Wall - 15 ft Height <p>Predicted Sound Level (dBA)</p> <ul style="list-style-type: none"> 5 dBA Contour Level 1 dBA Contour Level 	 <p>Scale 1:3,600</p>  <p>0 150 300 Feet</p> <p>Service Layer Credits: Source: Esri, Maxar, Earthstar Geographics, and the GIS User Community</p>	<table border="1" style="border-collapse: collapse; width: 100px; height: 100px;"> <tr><td>1</td><td>2</td><td>3</td><td>4</td></tr> <tr><td>5</td><td>6</td><td>7</td><td>8</td></tr> <tr><td>9</td><td>10</td><td>11</td><td>12</td><td>13</td><td>14</td><td>15</td><td>16</td><td>17</td></tr> <tr><td>18</td><td>19</td><td>20</td><td>21</td><td>22</td><td>23</td><td style="background-color: red;">24</td><td>25</td><td>26</td></tr> <tr><td>27</td><td>28</td><td>29</td><td>30</td><td>31</td><td>32</td><td>33</td><td>34</td><td>35</td></tr> <tr><td>36</td><td>37</td><td>38</td><td>39</td><td>40</td><td>41</td><td>42</td></tr> </table>	1	2	3	4	5	6	7	8	9	10	11	12	13	14	15	16	17	18	19	20	21	22	23	24	25	26	27	28	29	30	31	32	33	34	35	36	37	38	39	40	41	42
1	2	3	4																																									
5	6	7	8																																									
9	10	11	12	13	14	15	16	17																																				
18	19	20	21	22	23	24	25	26																																				
27	28	29	30	31	32	33	34	35																																				
36	37	38	39	40	41	42																																						



<p>LEGEND</p> <ul style="list-style-type: none"> ● Inverter ■ Participating Receptor ■ Non-Participating Receptor Project Fence Collector Substation Switchyard Laydown Areas Solar Array 	<ul style="list-style-type: none"> City/Town Boundary Participating Parcels Non-Participating Parcel Interstate State Route County Road 	<ul style="list-style-type: none"> Sound Barrier Wall - 12 ft Height Sound Barrier Wall - 13 ft Height Sound Barrier Wall - 14 ft Height Sound Barrier Wall - 15 ft Height <p>Predicted Sound Level (dBA)</p> <ul style="list-style-type: none"> 5 dBA Contour Level 1 dBA Contour Level 	<div style="text-align: center;">  <p>Scale 1:3,600</p> </div> <div style="text-align: center;">  </div> <p style="font-size: small;">Service Layer Credits: Source: Esri, Maxar, Earthstar Geographics, and the GIS User Community</p>	<table border="1" style="border-collapse: collapse; text-align: center;"> <tr><td>1</td><td>2</td><td>3</td><td>4</td></tr> <tr><td>5</td><td>6</td><td>7</td><td>8</td></tr> <tr><td>9</td><td>10</td><td>11</td><td>12</td><td>13</td><td>14</td><td>15</td><td>16</td><td>17</td></tr> <tr><td>18</td><td>19</td><td>20</td><td>21</td><td>22</td><td>23</td><td>24</td><td style="background-color: red;">25</td><td>26</td></tr> <tr><td>27</td><td>28</td><td>29</td><td>30</td><td>31</td><td>32</td><td>33</td><td>34</td><td>35</td></tr> <tr><td>36</td><td>37</td><td>38</td><td>39</td><td>40</td><td>41</td><td>42</td></tr> </table>	1	2	3	4	5	6	7	8	9	10	11	12	13	14	15	16	17	18	19	20	21	22	23	24	25	26	27	28	29	30	31	32	33	34	35	36	37	38	39	40	41	42
1	2	3	4																																											
5	6	7	8																																											
9	10	11	12	13	14	15	16	17																																						
18	19	20	21	22	23	24	25	26																																						
27	28	29	30	31	32	33	34	35																																						
36	37	38	39	40	41	42																																								