







Existing Conditions



SSE

Viewpoint Location Aerial Map



Viewpoint Location Topographic Map



Viewpoint Coordinates	42.90549 -74.36923
Town	Glen
Viewpoint Elevation (MSL)	576
Distance to Fence Line	470 feet
Direction of View	South Southeast
Lens Focal Length	50mm (35mm Equivalent)
Date/Time of Photograph	4/8/2021, 2:17 PM











Existing Conditions



SSW

Viewpoint Location Aerial Map



Viewpoint Location Topographic Map



Viewpoint Coordinates	42.94511 -74.31968
Town	Mohawk
Viewpoint Elevation (MSL)	454
Distance to Fence Line	11,340 feet
Direction of View	South Southwest
Lens Focal Length	50mm (35mm Equivalent)
Date/Time of Photograph	4/8/2021, 4:14 PM









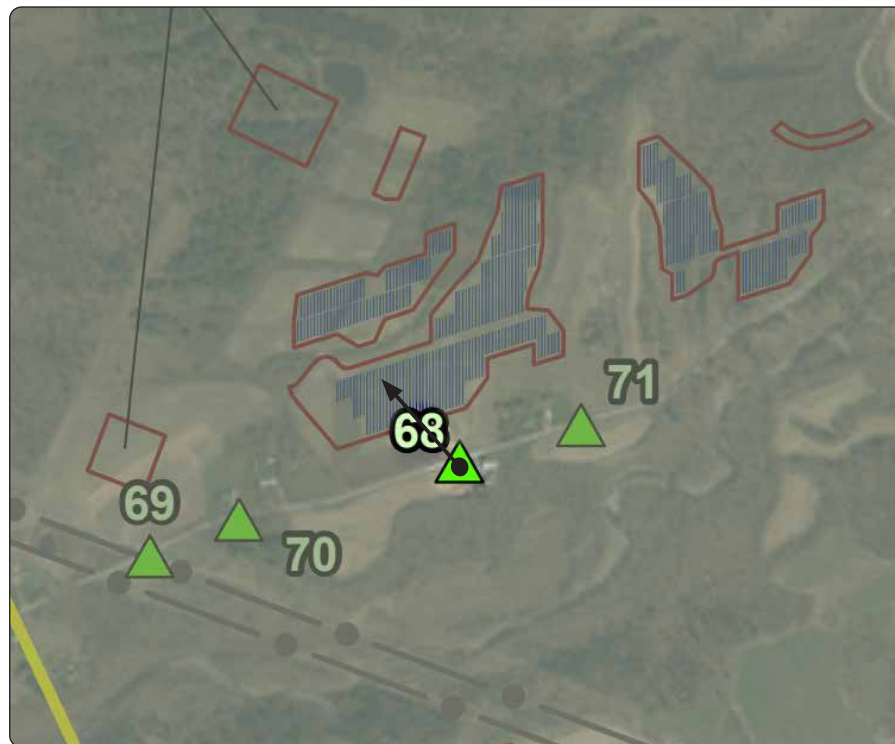


Existing Conditions

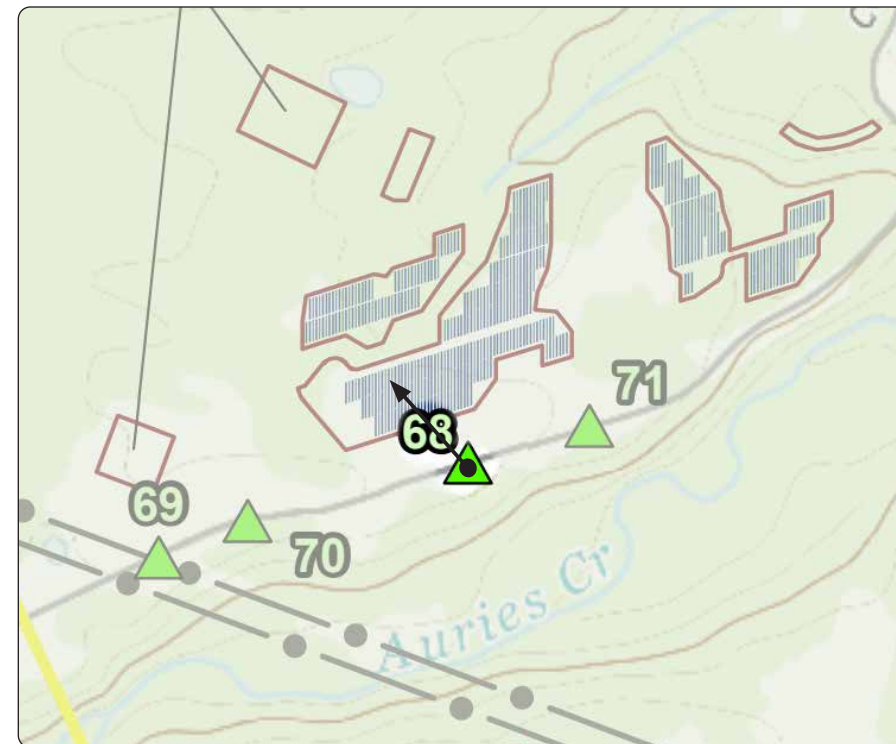


NNW

Viewpoint Location Aerial Map



Viewpoint Location Topographic Map



Viewpoint Coordinates	42.91912 -74.33537
Town	Glen
Viewpoint Elevation (MSL)	455
Distance to Fence Line	165 feet
Direction of View	North Northwest
Lens Focal Length	50mm (35mm Equivalent)
Date/Time of Photograph	4/15/2021, 10:00 AM









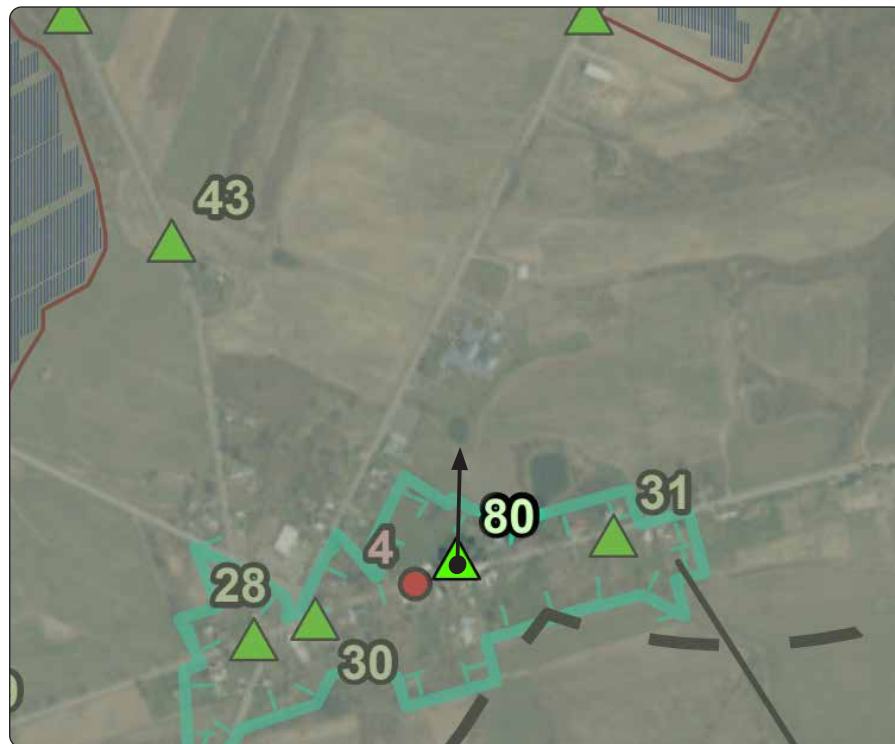


Existing Conditions

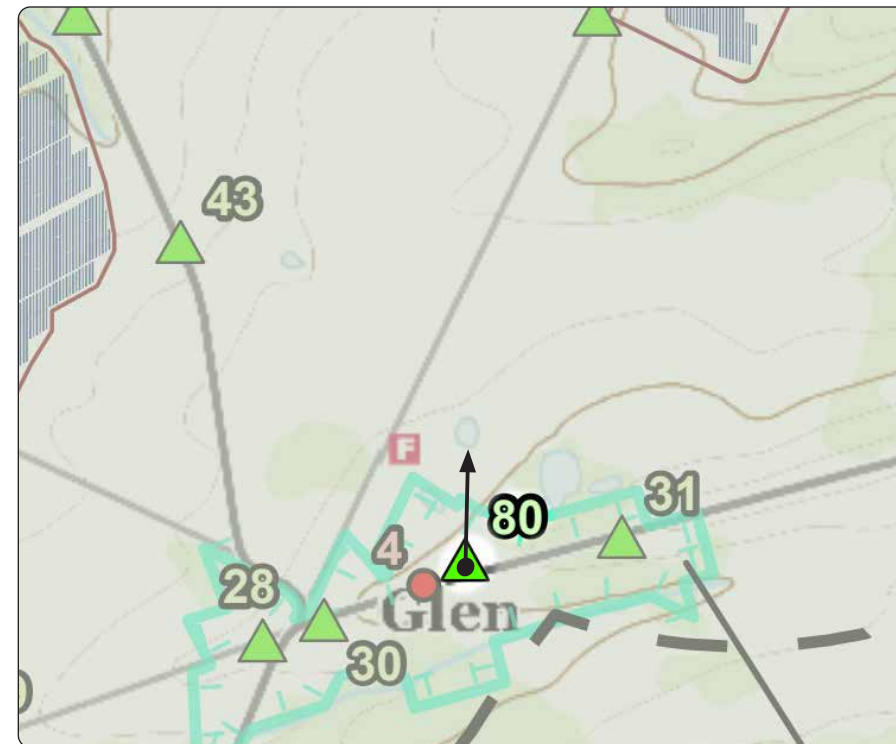


N

Viewpoint Location Aerial Map



Viewpoint Location Topographic Map



Viewpoint Coordinates	42.89486 -74.34136
Town	Glen
Viewpoint Elevation (MSL)	724
Distance to Fence Line	2,600 feet
Direction of View	North
Lens Focal Length	50mm (35mm Equivalent)
Date/Time of Photograph	4/15/2021, 12:40 PM











Existing Conditions



S

Viewpoint Location Aerial Map



Viewpoint Location Topographic Map



Viewpoint Coordinates	42.95122 -74.39188
Town	Mohawk
Viewpoint Elevation (MSL)	345
Distance to Fence Line	3,765 feet
Direction of View	South
Lens Focal Length	50mm (35mm Equivalent)
Date/Time of Photograph	4/15/2021, 3:13 PM