











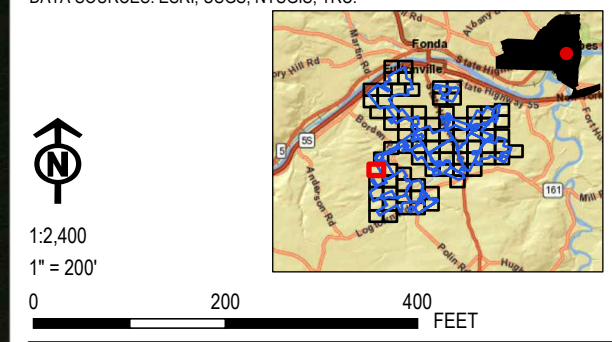



Coordinate System: NAD 1983 StatePlane New York East FIPS 3101 Feet; Map Rotation: 0  
 -- Saved By: AKAILAS on 11/20/2023, 11:42:23 AM; File Path: \\employees\gis\arcgispro\1\PROJECTS\ConnectGEN\113610\Mill\_Point\_Solar2\APRX\Mill\_Point\_WDR.aprx; Layout Name: Mill\_Point\_WDR\_Fig4\_Delineated\_Wetlands\_and\_Streams\_11x17L\_2400



-  SURVEY AREA
-  DRAINAGE DITCH
- DELINEATED STREAM - JURISDICTIONAL STATUS
  -  USACE
  -  USACE/STATE
  -  NON-JURISDICTIONAL
- DELINEATED SURFACE WATER
  - 
- DELINEATED WETLAND - JURISDICTIONAL STATUS
  -  USACE
  -  USACE/STATE
  -  NON-JURISDICTIONAL
-  TOWN BOUNDARY
-  VILLAGE BOUNDARY












BASE MAP: GOOGLE IMAGERY SERVICES (APRIL, 2022)  
 DATA SOURCES: ESRI, USGS, NYSGIS, TRC.



PROJECT: <b>CONNECTGEN - MILL POINT SOLAR PROJECT</b> TOWN OF GLEN MONTGOMERY COUNTY, NY	
TITLE: <b>DELINEATED WETLANDS          AND STREAMS</b>	
DRAWN BY: A. KAILAS	PROJ. NO.: 411360
CHECKED BY: E. SNYDER	<b>FIGURE 4          PAGE 64 OF 82</b>
APPROVED BY: T. KONDAK	
DATE: NOVEMBER 2023	
	
3 CORPORATE DRIVE SUITE 202 CLIFTON PARK, NY 12065 PHONE: 518.348.1190	
FILE:	Mill_Point_WDR

Coordinate System: NAD 1983 StatePlane New York East FIPS 3101 Feet; Map Rotation: 0  
 -- Saved By: AKAILAS on 11/20/2023, 11:42:23 AM; File Path: \\employees\gis\arcgispro\1-PRO\JECTS\ConnectGEN\41360\Mill\_Point\_Solar\2-APRX\Mill\_Point\_WDR.aprx; Layout Name: Mill\_Point\_WDR\_Fig4\_Delineated\_Wetlands\_and\_Streams\_11x17L\_2400

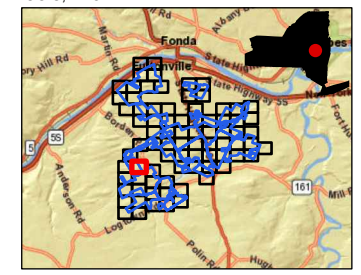



-  SURVEY AREA
-  DRAINAGE DITCH
- DELINEATED STREAM - JURISDICTIONAL STATUS**
-  USACE
-  USACE/STATE
-  NON-JURISDICTIONAL
-  DELINEATED SURFACE WATER
- DELINEATED WETLAND - JURISDICTIONAL STATUS**
-  USACE
-  USACE/STATE
-  NON-JURISDICTIONAL
-  TOWN BOUNDARY
-  VILLAGE BOUNDARY

BASE MAP: GOOGLE IMAGERY SERVICES (APRIL, 2022)  
 DATA SOURCES: ESRI, USGS, NYSGIS, TRC.














1:2,400  
 1" = 200'



PROJECT: <b>CONNECTGEN - MILL POINT SOLAR PROJECT</b>	
TOWN OF GLEN MONTGOMERY COUNTY, NY	
TITLE: <b>DELINEATED WETLANDS AND STREAMS</b>	
DRAWN BY: A. KAILAS	PROJ. NO.: 411360
CHECKED BY: E. SNYDER	<b>FIGURE 4 PAGE 65 OF 82</b>
APPROVED BY: T. KONDAK	
DATE: NOVEMBER 2023	
	
3 CORPORATE DRIVE SUITE 202 CLIFTON PARK, NY 12065 PHONE: 518.348.1190	
FILE:	Mill_Point_WDR

Coordinate System: NAD 1983 StatePlane New York East FIPS 3101 Feet; Map Rotation: 0  
 -- Saved By: AKAILAS on 11/20/2023, 11:42:23 AM; File Path: \\employees\gis\akailas\proj\1-PR\OBJECTS\ConnectGEN\113610\Mill\_Point\_Solar\2-APRX\Mill\_Point\_WDR.aprx; Layout Name: Mill\_Point\_WDR\_Fig4\_Delineated\_Wetlands\_and\_Streams\_11x17L\_2400

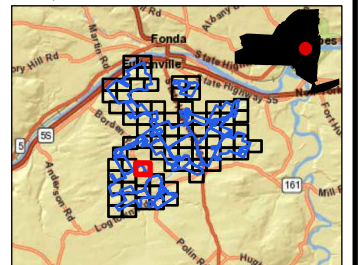




-  SURVEY AREA
-  DRAINAGE DITCH
- DELINEATED STREAM - JURISDICTIONAL STATUS
  -  USACE
  -  USACE/STATE
  -  NON-JURISDICTIONAL
-  DELINEATED SURFACE WATER
- DELINEATED WETLAND - JURISDICTIONAL STATUS
  -  USACE
  -  USACE/STATE
  -  NON-JURISDICTIONAL
-  TOWN BOUNDARY
-  VILLAGE BOUNDARY

BASE MAP: GOOGLE IMAGERY SERVICES (APRIL, 2022)  
 DATA SOURCES: ESRI, USGS, NYSGIS, TRC.














1:2,400  
 1" = 200'



PROJECT: <b>CONNECTGEN - MILL POINT SOLAR PROJECT</b>	
TOWN OF GLEN MONTGOMERY COUNTY, NY	
TITLE: <b>DELINEATED WETLANDS AND STREAMS</b>	
DRAWN BY: A. KAILAS	PROJ. NO.: 411360
CHECKED BY: E. SNYDER	<b>FIGURE 4 PAGE 66 OF 82</b>
APPROVED BY: T. KONDAK	
DATE: NOVEMBER 2023	
	
3 CORPORATE DRIVE SUITE 202 CLIFTON PARK, NY 12065 PHONE: 518.348.1190	
FILE:	Mill_Point_WDR

Coordinate System: NAD 1983 StatePlane New York East FIPS 3101 Feet; Map Rotation: 0  
 -- Saved By: AKAILAS on 11/20/2023, 11:42:23 AM; File Path: \\employees\gis\arcgis\proj\1-PRJ\JECTS\ConnectGEN\41360\Mill\_Point\_Solar2\APRX\Mill\_Point\_Solar2\APRX\Mill\_Point\_WDR.aprx; Layout Name: Mill\_Point\_WDR\_Fig4\_Delineated\_Wetlands\_and\_Streams\_11x17L\_2400

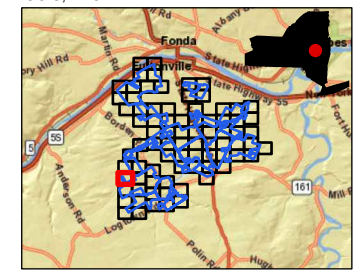




-  SURVEY AREA
-  DRAINAGE DITCH
- DELINEATED STREAM - JURISDICTIONAL STATUS
  -  USACE
  -  USACE/STATE
  -  NON-JURISDICTIONAL
-  DELINEATED SURFACE WATER
- DELINEATED WETLAND - JURISDICTIONAL STATUS
  -  USACE
  -  USACE/STATE
  -  NON-JURISDICTIONAL
-  TOWN BOUNDARY
-  VILLAGE BOUNDARY

BASE MAP: GOOGLE IMAGERY SERVICES (APRIL, 2022)  
 DATA SOURCES: ESRI, USGS, NYSGIS, TRC.



1:2,400  
 1" = 200'



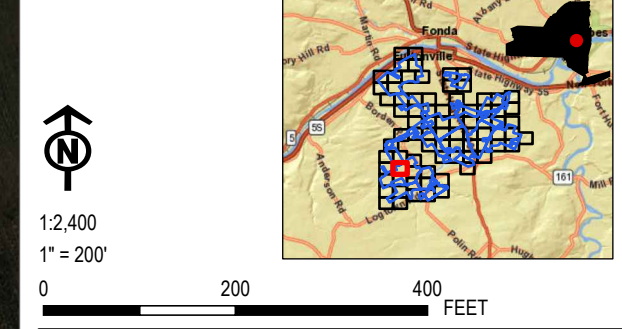
PROJECT: <b>CONNECTGEN - MILL POINT SOLAR PROJECT</b>	
TOWN OF GLEN MONTGOMERY COUNTY, NY	
TITLE: <b>DELINEATED WETLANDS AND STREAMS</b>	
DRAWN BY: A. KAILAS	PROJ. NO.: 411360
CHECKED BY: E. SNYDER	<b>FIGURE 4 PAGE 67 OF 82</b>
APPROVED BY: T. KONDAK	
DATE: NOVEMBER 2023	
	
3 CORPORATE DRIVE SUITE 202 CLIFTON PARK, NY 12065 PHONE: 518.348.1190	
FILE:	Mill_Point_WDR

Coordinate System: NAD 1983 StatePlane New York East FIPS 3101 Feet; Map Rotation: 0  
 -- Saved By: AKAILAS on 11/20/2023, 11:42:23 AM; File Path: \\employees\gis\akailas\proj\PROJECTS\ConnectGen\11360\Mill\_Point\_Solar\2-APRX\Mill\_Point\_WDR.aprx; Layout Name: Mill\_Point\_WDR\_Fig4\_Delineated\_Wetlands\_and\_Streams\_11x17L\_2400



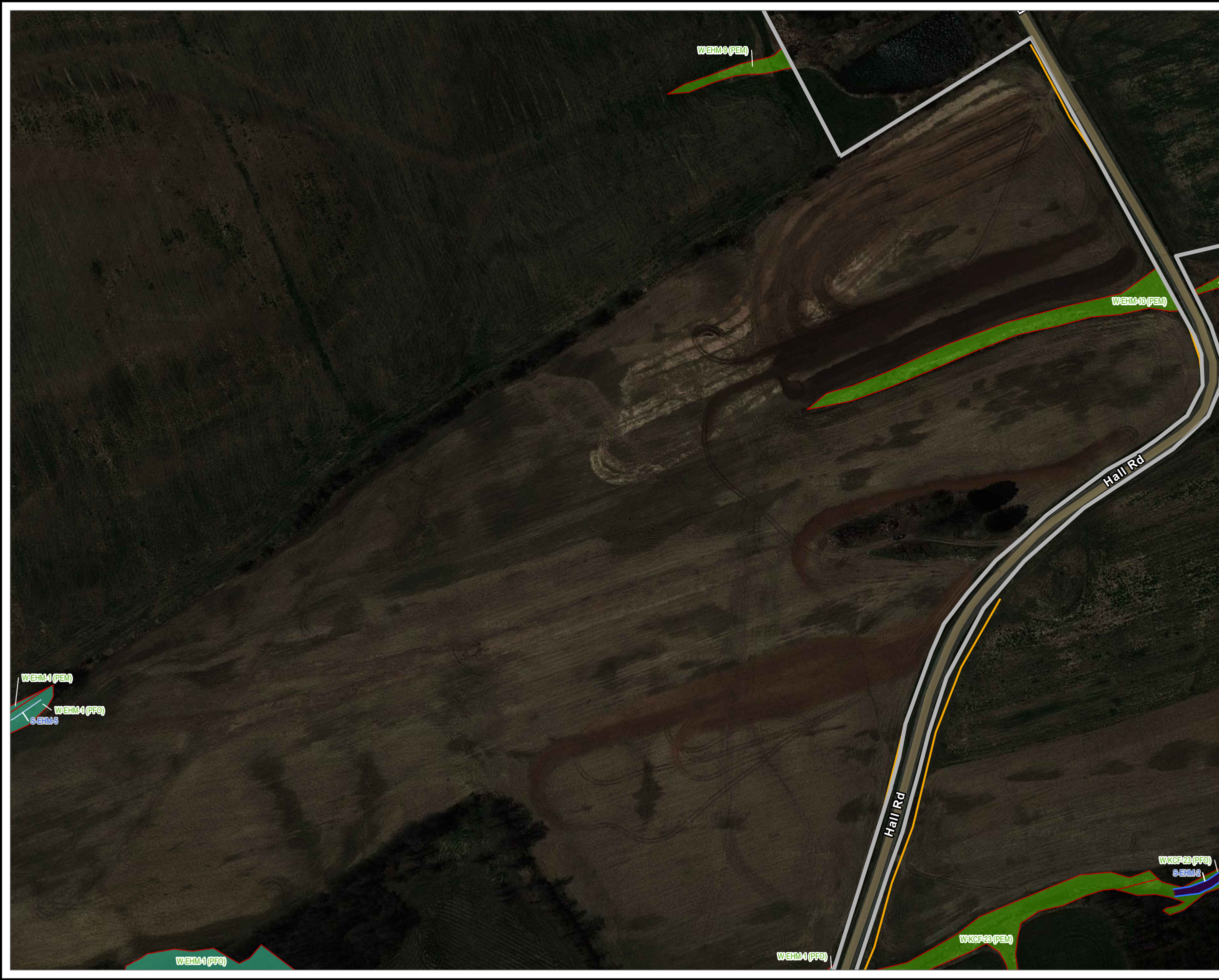
- SURVEY AREA
- DRAINAGE DITCH
- DELINEATED STREAM - JURISDICTIONAL STATUS
  - USACE
  - USACE/STATE
  - NON-JURISDICTIONAL
- DELINEATED SURFACE WATER
- DELINEATED WETLAND - JURISDICTIONAL STATUS
  - USACE
  - USACE/STATE
  - NON-JURISDICTIONAL
- TOWN BOUNDARY
- VILLAGE BOUNDARY

BASE MAP: GOOGLE IMAGERY SERVICES (APRIL, 2022)  
 DATA SOURCES: ESRI, USGS, NYSGIS, TRC.



PROJECT: <b>CONNECTGEN - MILL POINT SOLAR PROJECT</b>	
TOWN OF GLEN MONTGOMERY COUNTY, NY	
TITLE: <b>DELINEATED WETLANDS AND STREAMS</b>	
DRAWN BY: A. KAILAS	PROJ. NO.: 411360
CHECKED BY: E. SNYDER	<b>FIGURE 4 PAGE 68 OF 82</b>
APPROVED BY: T. KONDAK	
DATE: NOVEMBER 2023	
<b>TRC</b>	
3 CORPORATE DRIVE SUITE 202 CLIFTON PARK, NY 12065 PHONE: 518.348.1190	
FILE:	Mill_Point_WDR

Coordinate System: NAD 1983 StatePlane New York East FIPS 3101 Feet; Map Rotation: 0  
 -- Saved By: AKAILAS on 11/20/2023, 11:42:23 AM; File Path: \\employees\gis\akailas\proj\1-PRJ\CONNECTGEN\1360\Mill\_Point\_Solar\2-APRX\Mill\_Point\_WDR.aprx; Layout Name: Mill\_Point\_WDR\_Fig4\_Delineated\_Wetlands\_and\_Streams\_11x17L\_2400

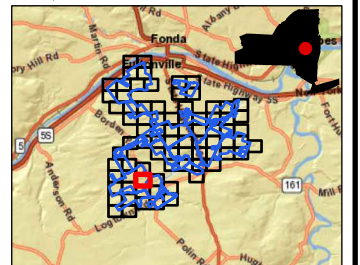



- SURVEY AREA
- DRAINAGE DITCH
- DELINEATED STREAM - JURISDICTIONAL STATUS
  - ~ USACE
  - ~ USACE/STATE
  - ~ NON-JURISDICTIONAL
- DELINEATED SURFACE WATER
- DELINEATED WETLAND - JURISDICTIONAL STATUS
  - USACE
  - USACE/STATE
  - NON-JURISDICTIONAL
- TOWN BOUNDARY
- VILLAGE BOUNDARY

BASE MAP: GOOGLE IMAGERY SERVICES (APRIL, 2022)  
 DATA SOURCES: ESRI, USGS, NYSGIS, TRC.

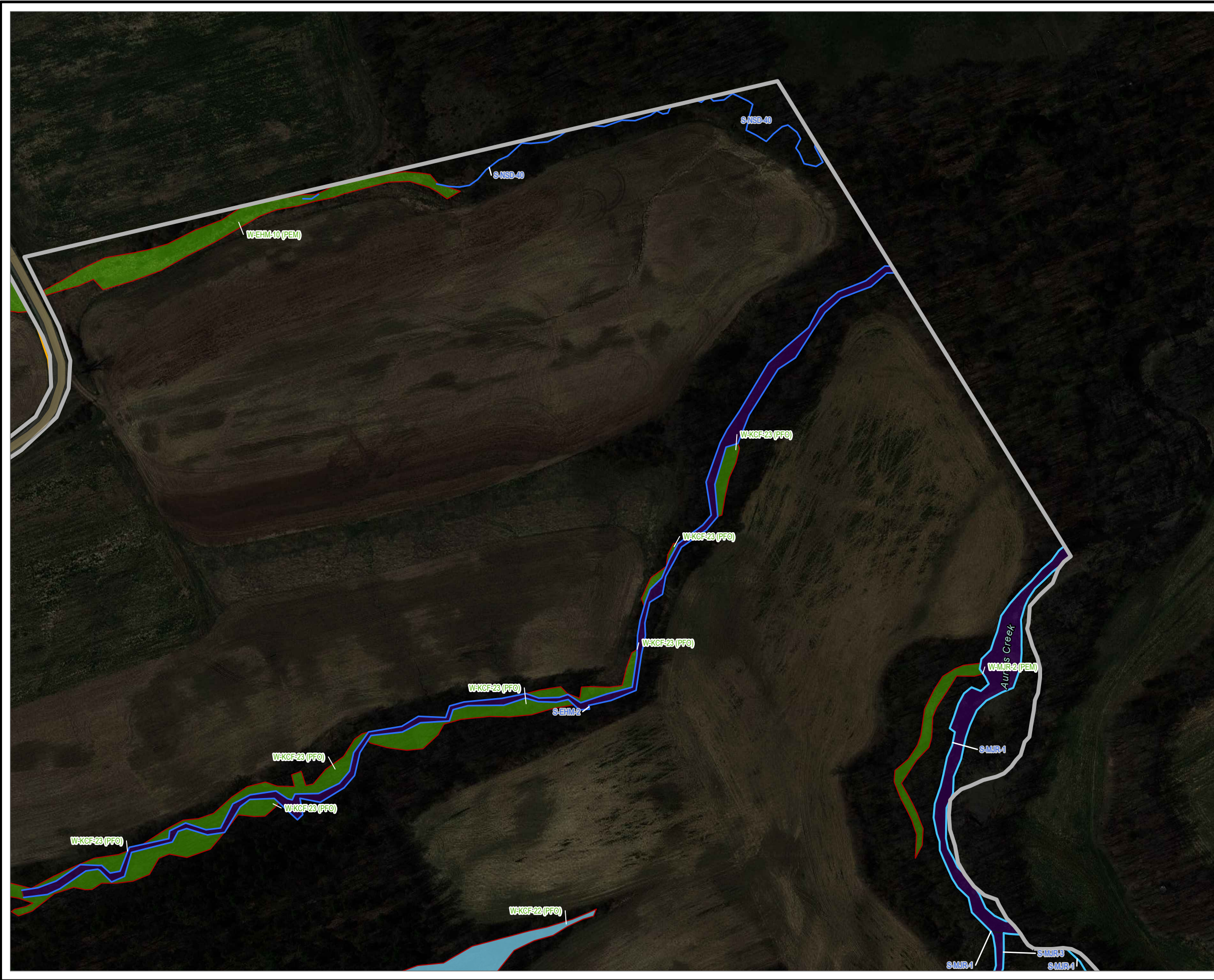


1:2,400  
 1" = 200'



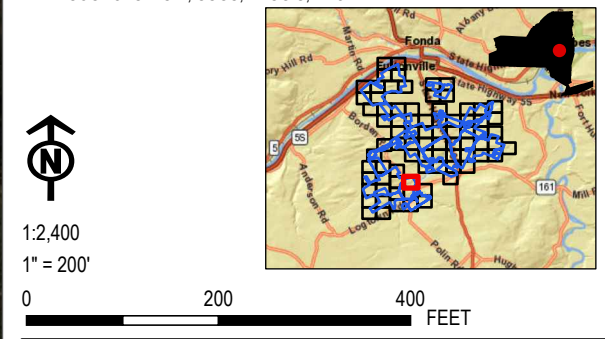
PROJECT: <b>CONNECTGEN - MILL POINT SOLAR PROJECT</b> TOWN OF GLEN MONTGOMERY COUNTY, NY	
TITLE: <b>DELINEATED WETLANDS          AND STREAMS</b>	
DRAWN BY: A. KAILAS	PROJ. NO.: 411360
CHECKED BY: E. SNYDER	<b>FIGURE 4          PAGE 69 OF 82</b>
APPROVED BY: T. KONDAK	
DATE: NOVEMBER 2023	
3 CORPORATE DRIVE SUITE 202 CLIFTON PARK, NY 12065 PHONE: 518.348.1190	
FILE: Mill_Point_WDR	

Coordinate System: NAD 1983 StatePlane New York East FIPS 3101 Feet; Map Rotation: 0  
 -- Saved By: AKAILAS on 11/20/2023, 11:42:23 AM; File Path: \\employees\gis\akailas\proj\1-PRJ\EC\TSC\ConnectGEN\113610\Mill\_Point\_Solar2\APRX\Mill\_Point\_WDR.aprx; Layout Name: Mill\_Point\_WDR\_Fig4\_Delineated\_Wetlands\_and\_Streams\_11x17L\_2400



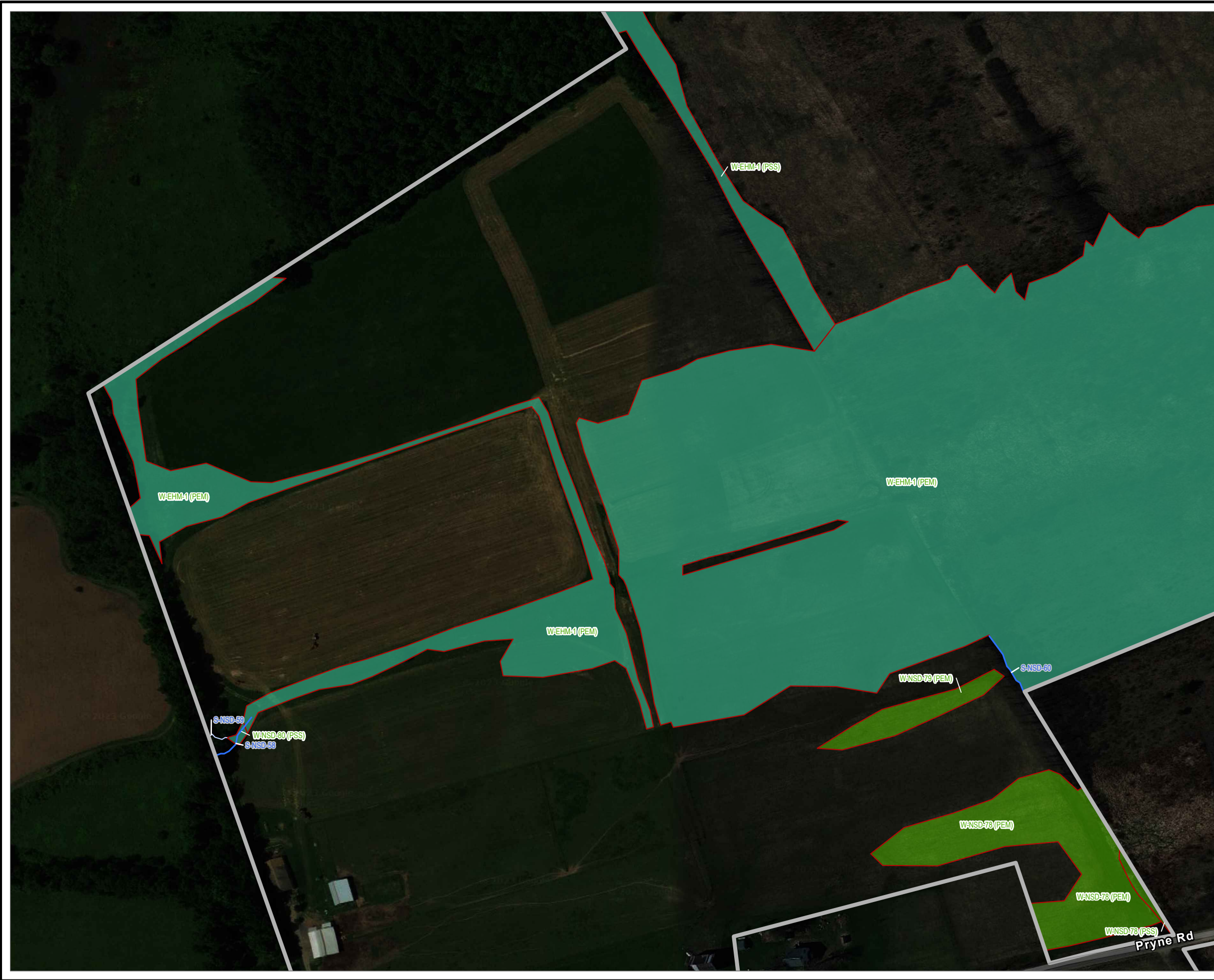
- SURVEY AREA
- DRAINAGE DITCH
- DELINEATED STREAM - JURISDICTIONAL STATUS
  - USACE
  - USACE/STATE
  - NON-JURISDICTIONAL
- DELINEATED SURFACE WATER
  - DELINEATED SURFACE WATER
- DELINEATED WETLAND - JURISDICTIONAL STATUS
  - USACE
  - USACE/STATE
  - NON-JURISDICTIONAL
- TOWN BOUNDARY
- VILLAGE BOUNDARY

BASE MAP: GOOGLE IMAGERY SERVICES (APRIL, 2022)  
 DATA SOURCES: ESRI, USGS, NYSGIS, TRC.



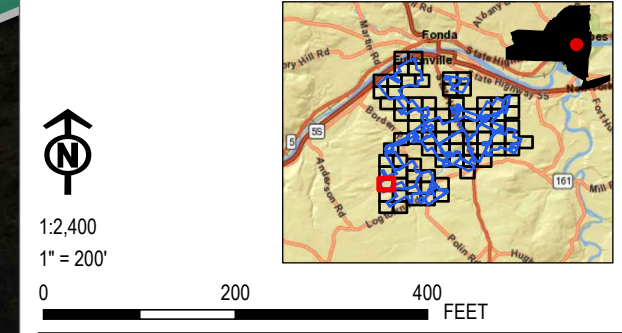
PROJECT: <b>CONNECTGEN - MILL POINT SOLAR PROJECT</b>	
TOWN OF GLEN MONTGOMERY COUNTY, NY	
TITLE: <b>DELINEATED WETLANDS AND STREAMS</b>	
DRAWN BY: A. KAILAS	PROJ. NO.: 411360
CHECKED BY: E. SNYDER	<b>FIGURE 4</b> <b>PAGE 70 OF 82</b>
APPROVED BY: T. KONDAK	
DATE: NOVEMBER 2023	
3 CORPORATE DRIVE SUITE 202 CLIFTON PARK, NY 12065 PHONE: 518.348.1190	
FILE:	Mill_Point_WDR

Coordinate System: NAD 1983 StatePlane New York East FIPS 3101 Feet; Map Rotation: 0  
 -- Saved By: AKAILAS on 11/20/2023, 11:42:23 AM; File Path: \\employees\gis\akailas\proj\PROJECTS\ConnectGen\13610\Mill\_Point\_Solar\2-APRX\Mill\_Point\_WDR.aprx; Layout Name: Mill\_Point\_WDR\_Fig4\_Delineated\_Wetlands\_and\_Streams\_11x17L\_2400



SURVEY AREA  
 DRAINAGE DITCH  
**DELINEATED STREAM - JURISDICTIONAL STATUS**  
~ USACE  
~ USACE/STATE  
~ NON-JURISDICTIONAL  
 DELINEATED SURFACE WATER  
**DELINEATED WETLAND - JURISDICTIONAL STATUS**  
 USACE  
 USACE/STATE  
 NON-JURISDICTIONAL  
 TOWN BOUNDARY  
 VILLAGE BOUNDARY

BASE MAP: GOOGLE IMAGERY SERVICES (APRIL, 2022)  
 DATA SOURCES: ESRI, USGS, NYSGIS, TRC.



PROJECT: <b>CONNECTGEN - MILL POINT SOLAR PROJECT</b>	
TOWN OF GLEN MONTGOMERY COUNTY, NY	
TITLE: <b>DELINEATED WETLANDS AND STREAMS</b>	
DRAWN BY: A. KAILAS	PROJ. NO.: 411360
CHECKED BY: E. SNYDER	<b>FIGURE 4 PAGE 71 OF 82</b>
APPROVED BY: T. KONDAK	
DATE: NOVEMBER 2023	
3 CORPORATE DRIVE SUITE 202 CLIFTON PARK, NY 12065 PHONE: 518.348.1190	
FILE:	Mill_Point_WDR



Coordinate System: NAD 1983 StatePlane New York East FIPS 3101 Feet; Map Rotation: 0  
 -- Saved By: AKAILAS on 11/20/2023, 11:42:23 AM; File Path: \\employees\gis\arcgispro\1-PRO\JECTS\ConnectGEN\113610\Mill\_Point\_Solar\2-APRX\Mill\_Point\_Solar\WDR\_Fig4\_Delineated\_Wetlands\_and\_Streams\_11x17L\_2400



**LEGEND**

- SURVEY AREA
- DRAINAGE DITCH
- DELINEATED STREAM - JURISDICTIONAL STATUS**
  - USACE
  - USACE/STATE
  - NON-JURISDICTIONAL
- DELINEATED SURFACE WATER
- DELINEATED WETLAND - JURISDICTIONAL STATUS**
  - USACE
  - USACE/STATE
  - NON-JURISDICTIONAL
- TOWN BOUNDARY
- VILLAGE BOUNDARY

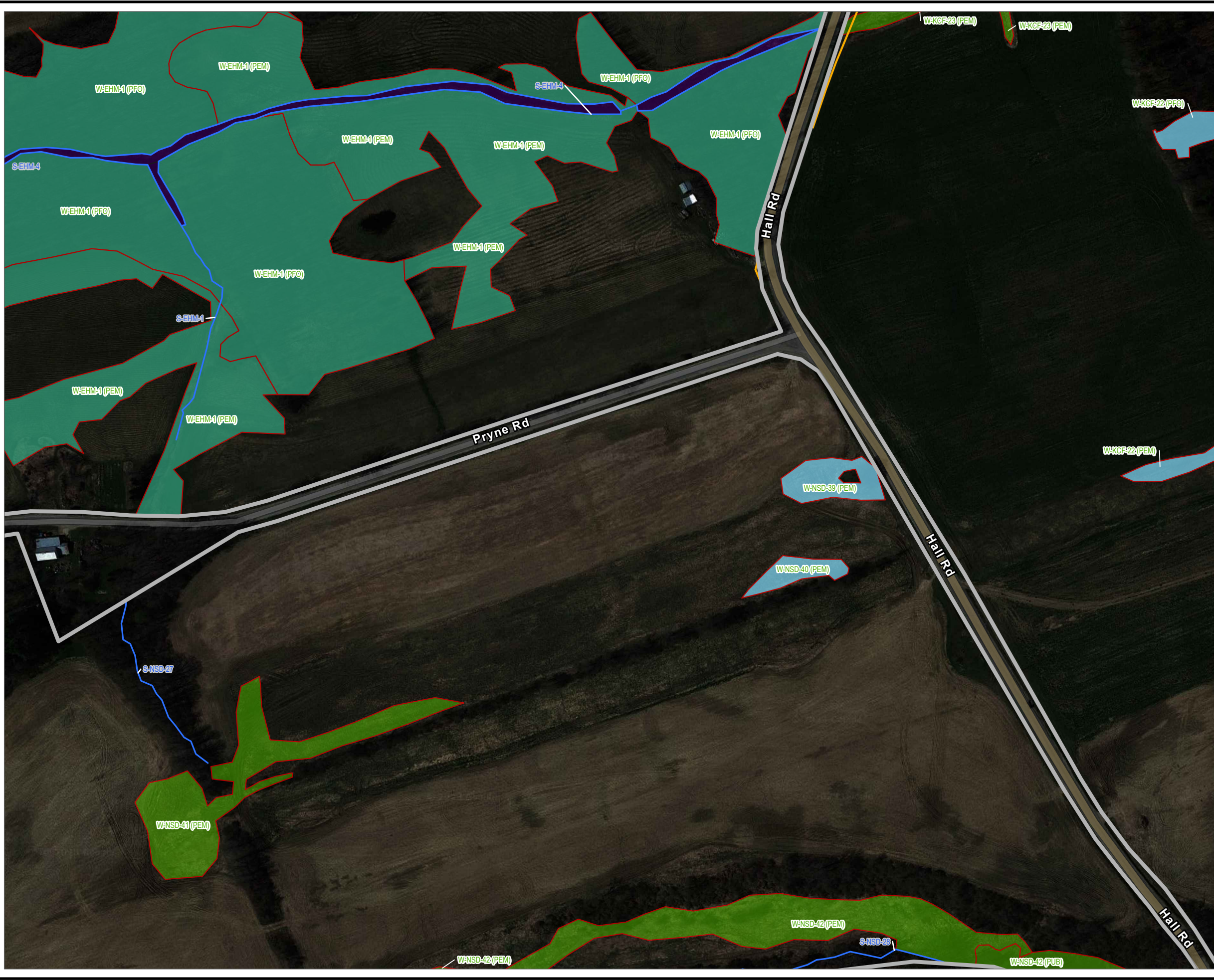
BASE MAP: GOOGLE IMAGERY SERVICES (APRIL, 2022)  
 DATA SOURCES: ESRI, USGS, NYSGIS, TRC.

1:2,400  
 1" = 200'

0 200 400 FEET

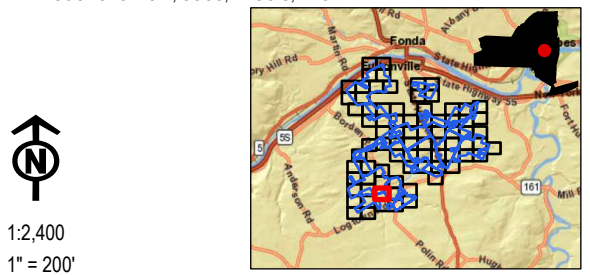
PROJECT: <b>CONNECTGEN - MILL POINT SOLAR PROJECT</b>	
TOWN OF GLEN MONTGOMERY COUNTY, NY	
TITLE: <b>DELINEATED WETLANDS AND STREAMS</b>	
DRAWN BY: A. KAILAS	PROJ. NO.: 411360
CHECKED BY: E. SNYDER	<b>FIGURE 4</b> <b>PAGE 72 OF 82</b>
APPROVED BY: T. KONDAK	
DATE: NOVEMBER 2023	
3 CORPORATE DRIVE SUITE 202 CLIFTON PARK, NY 12065 PHONE: 518.348.1190	
FILE:	Mill_Point_WDR

Coordinate System: NAD 1983 StatePlane New York East FIPS 3101 Feet; Map Rotation: 0  
 -- Saved By: AKAILAS on 11/20/2023, 11:42:23 AM; File Path: \\employees\gis\akailas\proj\1-PRJ\EC\TSC\ConnectGEN\113610\Mill\_Point\_Solar\2-APRX\Mill\_Point\_WDR.aprx; Layout Name: Mill\_Point\_WDR\_Fig4\_Delineated\_Wetlands\_and\_Streams\_11x17L\_2400



- SURVEY AREA
- DRAINAGE DITCH
- DELINEATED STREAM - JURISDICTIONAL STATUS
  - USACE
  - USACE/STATE
  - NON-JURISDICTIONAL
- DELINEATED SURFACE WATER
- DELINEATED WETLAND - JURISDICTIONAL STATUS
  - USACE
  - USACE/STATE
  - NON-JURISDICTIONAL
- TOWN BOUNDARY
- VILLAGE BOUNDARY

BASE MAP: GOOGLE IMAGERY SERVICES (APRIL, 2022)  
 DATA SOURCES: ESRI, USGS, NYSGIS, TRC.



1:2,400  
 1" = 200'



PROJECT: <b>CONNECTGEN - MILL POINT SOLAR PROJECT</b>	
TOWN OF GLEN MONTGOMERY COUNTY, NY	
TITLE: <b>DELINEATED WETLANDS AND STREAMS</b>	
DRAWN BY: A. KAILAS	PROJ. NO.: 411360
CHECKED BY: E. SNYDER	<b>FIGURE 4</b> <b>PAGE 73 OF 82</b>
APPROVED BY: T. KONDAK	
DATE: NOVEMBER 2023	
<b>TRC</b>	
3 CORPORATE DRIVE SUITE 202 CLIFTON PARK, NY 12065 PHONE: 518.348.1190	
FILE:	Mill_Point_WDR

Coordinate System: NAD 1983 StatePlane New York East FIPS 3101 Feet; Map Rotation: 0  
 -- Saved By: AKAILAS on 11/20/2023, 11:42:23 AM; File Path: \\employees\sigalac\proj\1-PRJ\EC\TS\ConnectGEN\113610\Mill\_Point\_Solar\WDR\_Fig4\_Delineated\_Wetlands\_and\_Streams\_11x17L\_2400



**LEGEND**

- ▭ SURVEY AREA
- DRAINAGE DITCH
- DELINEATED STREAM - JURISDICTIONAL STATUS**
  - ~ USACE
  - ~ USACE/STATE
  - ~ NON-JURISDICTIONAL
- ▭ DELINEATED SURFACE WATER
- DELINEATED WETLAND - JURISDICTIONAL STATUS**
  - ▭ USACE
  - ▭ USACE/STATE
  - ▭ NON-JURISDICTIONAL
- ▭ TOWN BOUNDARY
- ▭ VILLAGE BOUNDARY

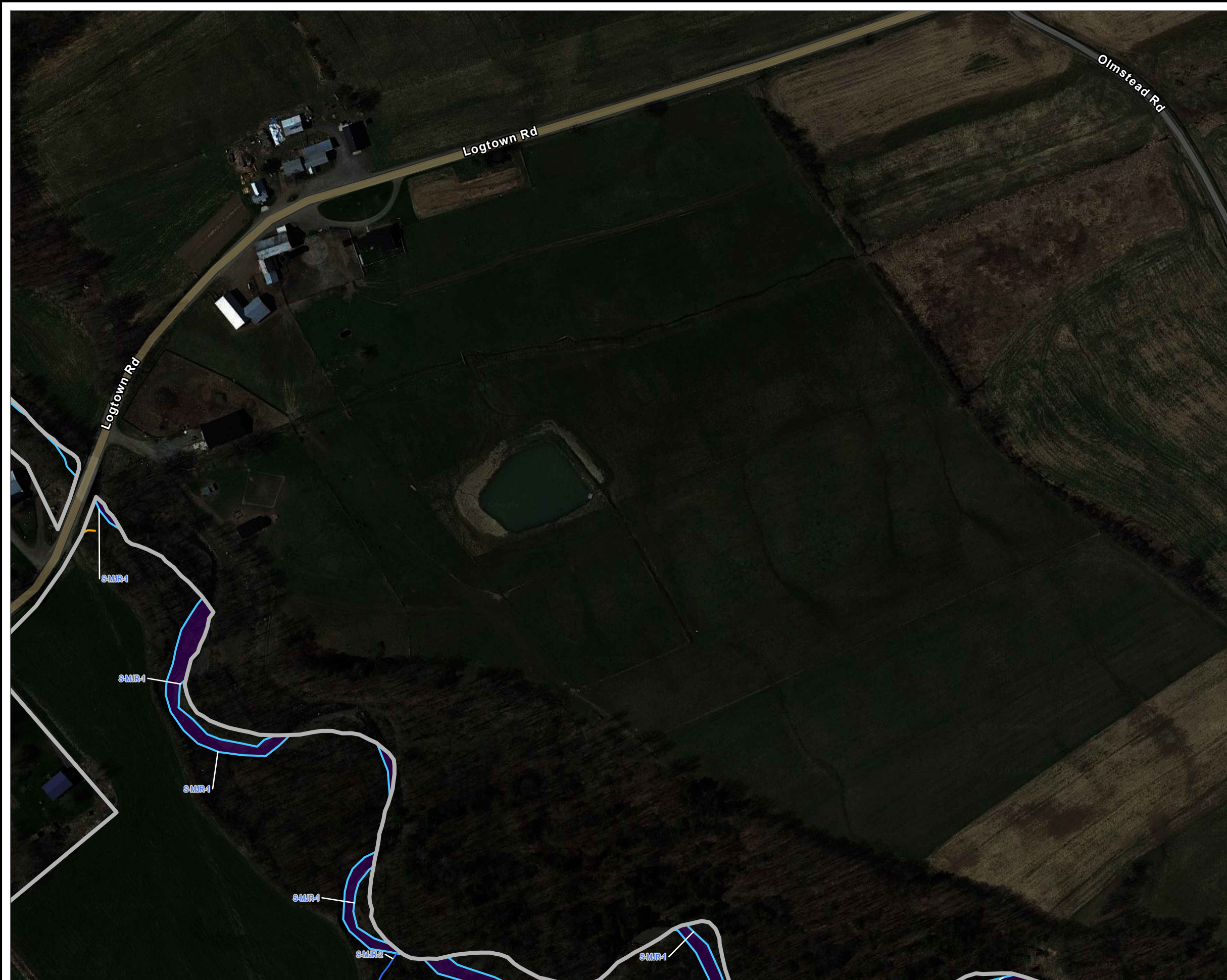
BASE MAP: GOOGLE IMAGERY SERVICES (APRIL, 2022)  
 DATA SOURCES: ESRI, USGS, NYSGIS, TRC.












1:2,400  
 1" = 200'

0 200 400 FEET

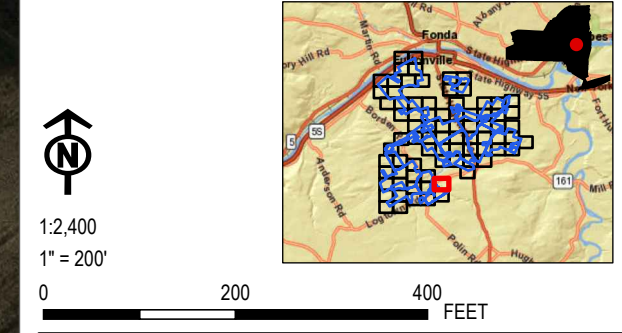
PROJECT: <b>CONNECTGEN - MILL POINT SOLAR PROJECT</b>		TOWN OF GLEN MONTGOMERY COUNTY, NY	
TITLE: <b>DELINEATED WETLANDS AND STREAMS</b>			
DRAWN BY: A. KAILAS	PROJ. NO.:	411360	
CHECKED BY: E. SNYDER	<b>FIGURE 4</b> <b>PAGE 74 OF 82</b>		
APPROVED BY: T. KONDAK			
DATE: NOVEMBER 2023			
		3 CORPORATE DRIVE SUITE 202 CLIFTON PARK, NY 12065 PHONE: 518.348.1190	
FILE:	Mill_Point_WDR		


Coordinate System: NAD 1983 StatePlane New York East FIPS 3101 Feet; Map Rotation: 0  
 -- Saved By: AKAILAS on 11/20/2023, 11:42:23 AM; File Path: \\employees\gis\arcgispro\1-PRO\JECTS\ConnectGEN\13610-Mill\_Point\_Solar\2-APR\XMill\_Point\_Solar\2-APR\XMill\_Point\_WDR.aprx; Layout Name: Mill\_Point\_WDR\_Fig4\_Delineated\_Wetlands\_and\_Streams\_11x17L\_2400



-  SURVEY AREA
-  DRAINAGE DITCH
- DELINEATED STREAM - JURISDICTIONAL STATUS
  -  USACE
  -  USACE/STATE
  -  NON-JURISDICTIONAL
-  DELINEATED SURFACE WATER
- DELINEATED WETLAND - JURISDICTIONAL STATUS
  -  USACE
  -  USACE/STATE
  -  NON-JURISDICTIONAL
-  TOWN BOUNDARY
-  VILLAGE BOUNDARY












BASE MAP: GOOGLE IMAGERY SERVICES (APRIL, 2022)  
 DATA SOURCES: ESRI, USGS, NYSGIS, TRC.



PROJECT: <b>CONNECTGEN - MILL POINT SOLAR PROJECT</b>	
TOWN OF GLEN MONTGOMERY COUNTY, NY	
TITLE: <b>DELINEATED WETLANDS AND STREAMS</b>	
DRAWN BY: A. KAILAS	PROJ. NO.: 411360
CHECKED BY: E. SNYDER	<b>FIGURE 4 PAGE 75 OF 82</b>
APPROVED BY: T. KONDAK	
DATE: NOVEMBER 2023	
	
3 CORPORATE DRIVE SUITE 202 CLIFTON PARK, NY 12065 PHONE: 518.348.1190	
FILE:	Mill_Point_WDR

Coordinate System: NAD 1983 StatePlane New York East FIPS 3101 Feet; Map Rotation: 0  
 -- Saved By: AKAILAS on 11/20/2023, 11:42:23 AM; File Path: \\employees\gis\arcgispro\1-PR\PROJECTS\ConnectGen\113610-Mill\_Point\_Solar\2-APRX\Mill\_Point\_Solar\113610-Mill\_Point\_WDR.aprx; Layout Name: Mill\_Point\_WDR\_Fig4\_Delineated\_Wetlands\_and\_Streams\_11x17L\_2400

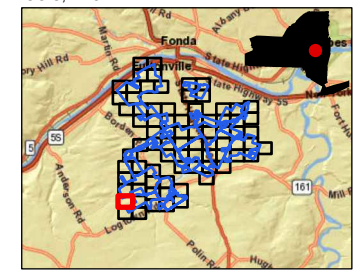



-  SURVEY AREA
-  DRAINAGE DITCH
- DELINEATED STREAM - JURISDICTIONAL STATUS
  -  USACE
  -  USACE/STATE
  -  NON-JURISDICTIONAL
-  DELINEATED SURFACE WATER
- DELINEATED WETLAND - JURISDICTIONAL STATUS
  -  USACE
  -  USACE/STATE
  -  NON-JURISDICTIONAL
-  TOWN BOUNDARY
-  VILLAGE BOUNDARY

BASE MAP: GOOGLE IMAGERY SERVICES (APRIL, 2022)  
 DATA SOURCES: ESRI, USGS, NYSGIS, TRC.

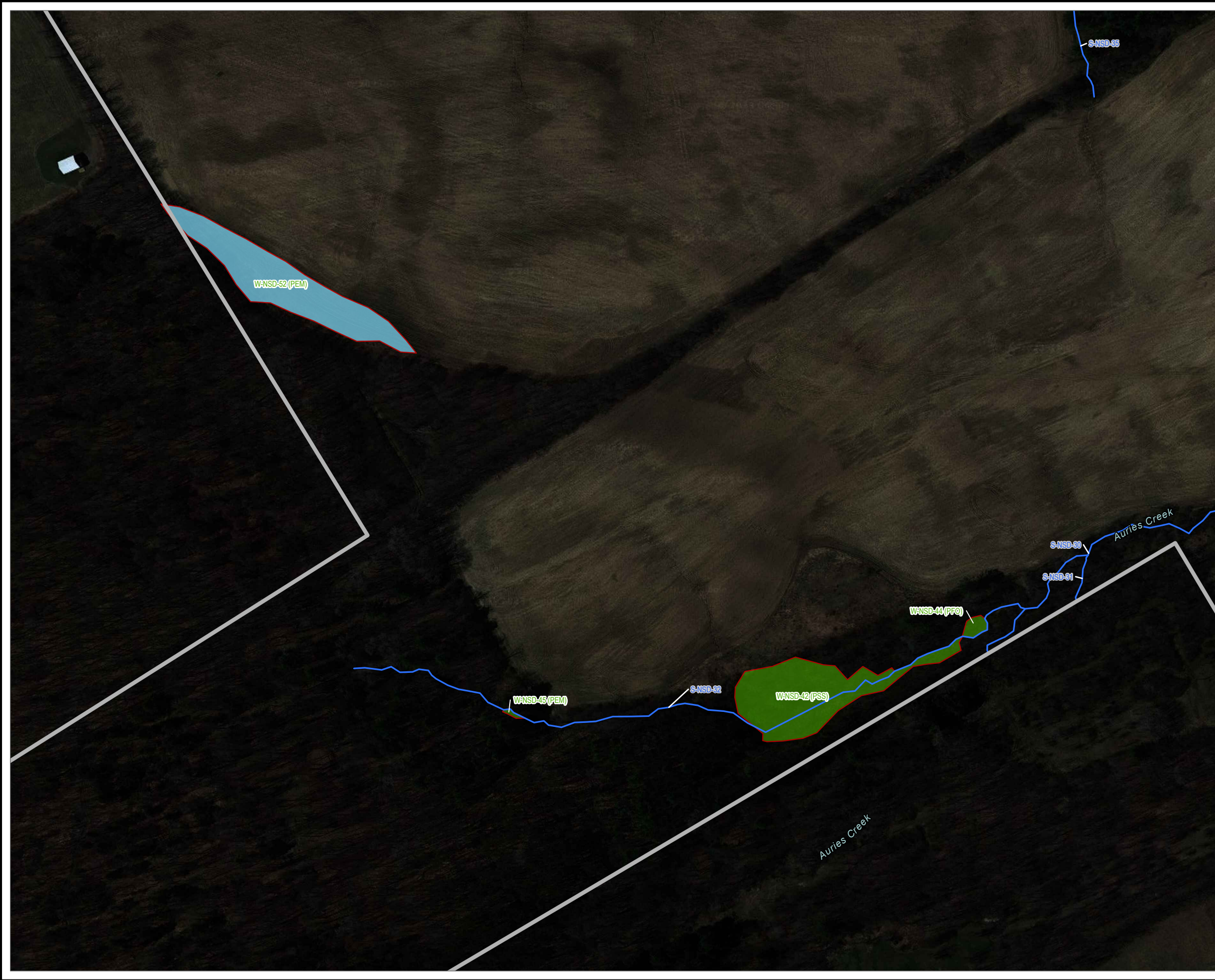













1:2,400  
 1" = 200'



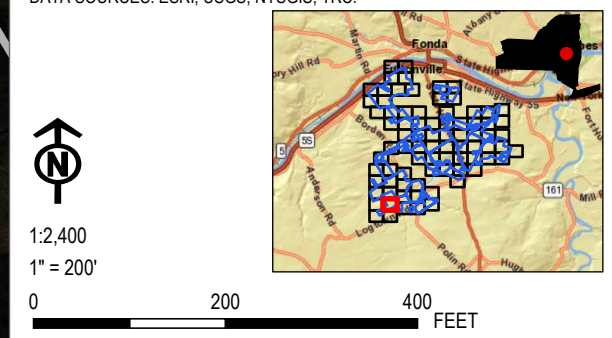
PROJECT: <b>CONNECTGEN - MILL POINT SOLAR PROJECT</b> TOWN OF GLEN MONTGOMERY COUNTY, NY	
TITLE: <b>DELINEATED WETLANDS          AND STREAMS</b>	
DRAWN BY: A. KAILAS	PROJ. NO.: 411360
CHECKED BY: E. SNYDER	<b>FIGURE 4          PAGE 76 OF 82</b>
APPROVED BY: T. KONDAK	
DATE: NOVEMBER 2023	
	
3 CORPORATE DRIVE SUITE 202 CLIFTON PARK, NY 12065 PHONE: 518.348.1190	
FILE:	Mill_Point_WDR


Coordinate System: NAD 1983 StatePlane New York East FIPS 3101 Feet; Map Rotation: 0  
 -- Saved By: AKAILAS on 11/20/2023, 11:42:23 AM; File Path: \\employees\gis\arcgispro\1\PROJECTS\ConnectGen\11360\Mill\_Point\_Solar\2\APRX\Mill\_Point\_WDR.aprx; Layout Name: Mill\_Point\_WDR\_Fig4\_Delineated\_Wetlands\_and\_Streams\_11x17L\_2400



-  SURVEY AREA
-  DRAINAGE DITCH
- DELINEATED STREAM - JURISDICTIONAL STATUS**
-  USACE
-  USACE/STATE
-  NON-JURISDICTIONAL
-  DELINEATED SURFACE WATER
- DELINEATED WETLAND - JURISDICTIONAL STATUS**
-  USACE
-  USACE/STATE
-  NON-JURISDICTIONAL
-  TOWN BOUNDARY
-  VILLAGE BOUNDARY

BASE MAP: GOOGLE IMAGERY SERVICES (APRIL, 2022)  
 DATA SOURCES: ESRI, USGS, NYSGIS, TRC.



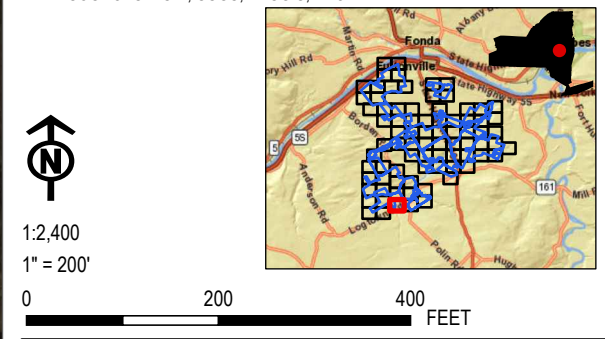
<b>PROJECT:</b> CONNECTGEN - MILL POINT SOLAR PROJECT	
TOWN OF GLEN MONTGOMERY COUNTY, NY	
<b>TITLE:</b> DELINEATED WETLANDS AND STREAMS	
DRAWN BY: A. KAILAS	PROJ. NO.: 411360
CHECKED BY: E. SNYDER	<b>FIGURE 4</b> <b>PAGE 77 OF 82</b>
APPROVED BY: T. KONDAK	
DATE: NOVEMBER 2023	
	
3 CORPORATE DRIVE SUITE 202 CLIFTON PARK, NY 12065 PHONE: 518.348.1190	
FILE: Mill_Point_WDR	

Coordinate System: NAD 1983 StatePlane New York East FIPS 3101 Feet; Map Rotation: 0  
 -- Saved By: AKAILAS on 11/20/2023, 11:42:23 AM; File Path: \\employees\gis\arcgispro\1-PROJECTS\ConnectGen\13610-Mill\_Point\_Solar\2-APRX\Mill\_Point\_Solar\WDR.aprx; Layout Name: Mill\_Point\_WDR\_Fig4\_Delineated\_Wetlands\_and\_Streams\_11x17L\_2400



- SURVEY AREA
- DRAINAGE DITCH
- DELINEATED STREAM - JURISDICTIONAL STATUS
  - USACE
  - USACE/STATE
  - NON-JURISDICTIONAL
- DELINEATED SURFACE WATER
  - DELINEATED SURFACE WATER
- DELINEATED WETLAND - JURISDICTIONAL STATUS
  - USACE
  - USACE/STATE
  - NON-JURISDICTIONAL
- TOWN BOUNDARY
- VILLAGE BOUNDARY

BASE MAP: GOOGLE IMAGERY SERVICES (APRIL, 2022)  
 DATA SOURCES: ESRI, USGS, NYSGIS, TRC.



PROJECT: <b>CONNECTGEN - MILL POINT SOLAR PROJECT</b>	
TOWN OF GLEN MONTGOMERY COUNTY, NY	
TITLE: <b>DELINEATED WETLANDS AND STREAMS</b>	
DRAWN BY: A. KAILAS	PROJ. NO.: 411360
CHECKED BY: E. SNYDER	<b>FIGURE 4 PAGE 78 OF 82</b>
APPROVED BY: T. KONDAK	
DATE: NOVEMBER 2023	
3 CORPORATE DRIVE SUITE 202 CLIFTON PARK, NY 12065 PHONE: 518.348.1190	
FILE:	Mill_Point_WDR

Coordinate System: NAD 1983 StatePlane New York East FIPS 3101 Feet; Map Rotation: 0  
 -- Saved By: AKAILAS on 11/20/2023, 11:42:23 AM; File Path: \\employees\gis\arcgispro\1\PROJECTS\ConnectGen\113610\Mill\_Point\_Solar\2-APRX\Mill\_Point\_WDR.aprx; Layout Name: Mill\_Point\_WDR\_Fig4\_Delineated\_Wetlands\_and\_Streams\_11x17L\_2400

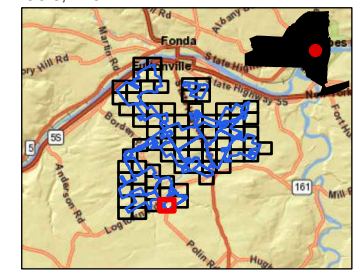


- SURVEY AREA
- DRAINAGE DITCH
- DELINEATED STREAM - JURISDICTIONAL STATUS
  - USACE
  - USACE/STATE
  - NON-JURISDICTIONAL
- DELINEATED SURFACE WATER
  - DELINEATED SURFACE WATER
- DELINEATED WETLAND - JURISDICTIONAL STATUS
  - USACE
  - USACE/STATE
  - NON-JURISDICTIONAL
- TOWN BOUNDARY
- VILLAGE BOUNDARY

BASE MAP: GOOGLE IMAGERY SERVICES (APRIL, 2022)  
 DATA SOURCES: ESRI, USGS, NYSGIS, TRC.



1:2,400  
 1" = 200'



PROJECT: <b>CONNECTGEN - MILL POINT SOLAR PROJECT</b>	
TOWN OF GLEN MONTGOMERY COUNTY, NY	
TITLE: <b>DELINEATED WETLANDS AND STREAMS</b>	
DRAWN BY: A. KAILAS	PROJ. NO.: 411360
CHECKED BY: E. SNYDER	<b>FIGURE 4 PAGE 79 OF 82</b>
APPROVED BY: T. KONDAK	
DATE: NOVEMBER 2023	
<b>TRC</b>	
3 CORPORATE DRIVE SUITE 202 CLIFTON PARK, NY 12065 PHONE: 518.348.1190	
FILE:	Mill_Point_WDR



Coordinate System: NAD 1983 StatePlane New York East FIPS 3101 Feet; Map Rotation: 0  
 -- Saved By: AKAILAS on 11/20/2023, 11:42:23 AM; File Path: \\employees\gis\arcgispro\1-PRJ\CONNECTGEN\1360\Mill\_Point\_Solar2\APRX\Mill\_Point\_WDR.aprx; Layout Name: Mill\_Point\_WDR\_Fig4\_Delineated\_Wetlands\_and\_Streams\_11x17L\_2400

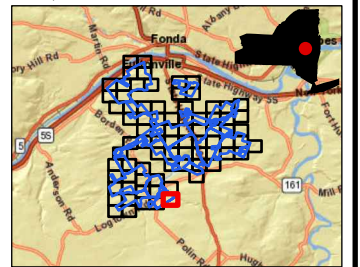


- SURVEY AREA
- DRAINAGE DITCH
- DELINEATED STREAM - JURISDICTIONAL STATUS**
  - USACE
  - USACE/STATE
  - NON-JURISDICTIONAL
- DELINEATED SURFACE WATER
- DELINEATED WETLAND - JURISDICTIONAL STATUS**
  - USACE
  - USACE/STATE
  - NON-JURISDICTIONAL
- TOWN BOUNDARY
- VILLAGE BOUNDARY

BASE MAP: GOOGLE IMAGERY SERVICES (APRIL, 2022)  
 DATA SOURCES: ESRI, USGS, NYSGIS, TRC.




1:2,400  
 1" = 200'



PROJECT: <b>CONNECTGEN - MILL POINT SOLAR PROJECT</b>	
TOWN OF GLEN MONTGOMERY COUNTY, NY	
TITLE: <b>DELINEATED WETLANDS AND STREAMS</b>	
DRAWN BY: A. KAILAS	PROJ. NO.: 411360
CHECKED BY: E. SNYDER	<b>FIGURE 4 PAGE 80 OF 82</b>
APPROVED BY: T. KONDAK	
DATE: NOVEMBER 2023	
3 CORPORATE DRIVE SUITE 202 CLIFTON PARK, NY 12065 PHONE: 518.348.1190	
FILE:	Mill_Point_WDR

Coordinate System: NAD 1983 StatePlane New York East FIPS 3101 Feet; Map Rotation: 0  
 -- Saved By: AKAILAS on 11/20/2023, 11:42:23 AM; File Path: \\employees\gis\arcgispro\1-PRO\JECTS\ConnectGEN\113610\Mill\_Point\_Solar2\APRX\Mill\_Point\_WDR.aprx; Layout Name: Mill\_Point\_WDR\_Fig4\_Delineated\_Wetlands\_and\_Streams\_11x17L\_2400

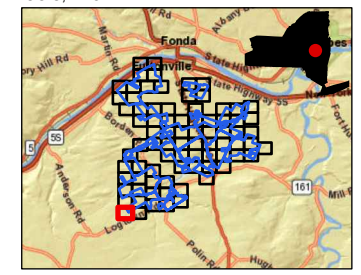
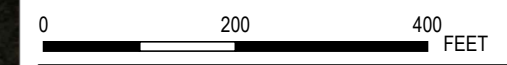


- SURVEY AREA
- DRAINAGE DITCH
- DELINEATED STREAM - JURISDICTIONAL STATUS
  - USACE
  - USACE/STATE
  - NON-JURISDICTIONAL
- DELINEATED SURFACE WATER
- DELINEATED WETLAND - JURISDICTIONAL STATUS
  - USACE
  - USACE/STATE
  - NON-JURISDICTIONAL
- TOWN BOUNDARY
- VILLAGE BOUNDARY

BASE MAP: GOOGLE IMAGERY SERVICES (APRIL, 2022)  
 DATA SOURCES: ESRI, USGS, NYSGIS, TRC.

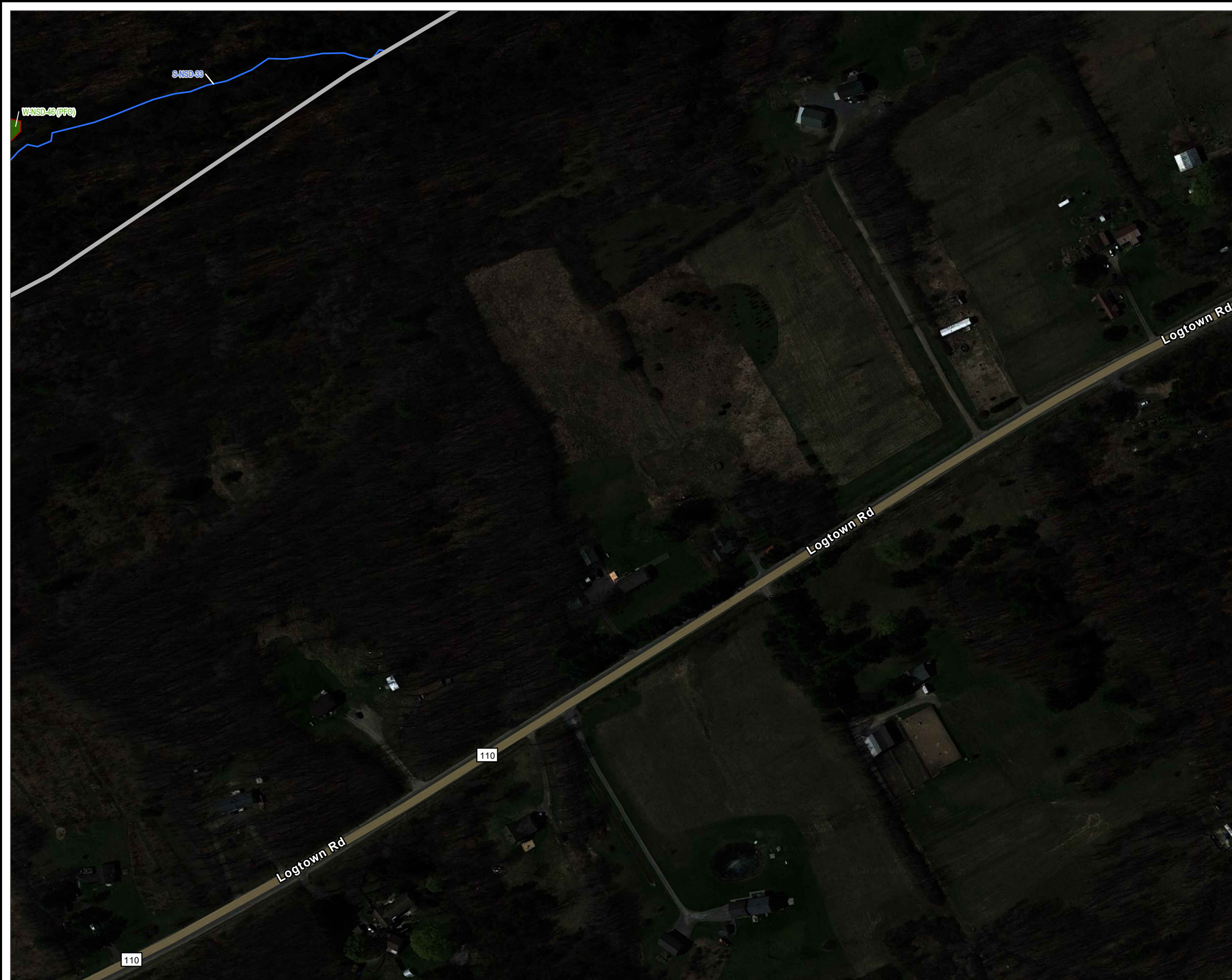













1:2,400  
 1" = 200'



PROJECT: <b>CONNECTGEN - MILL POINT SOLAR PROJECT</b>	
TOWN OF GLEN MONTGOMERY COUNTY, NY	
TITLE: <b>DELINEATED WETLANDS AND STREAMS</b>	
DRAWN BY: A. KAILAS	PROJ. NO.: 411360
CHECKED BY: E. SNYDER	<b>FIGURE 4 PAGE 81 OF 82</b>
APPROVED BY: T. KONDAK	
DATE: NOVEMBER 2023	
3 CORPORATE DRIVE SUITE 202 CLIFTON PARK, NY 12065 PHONE: 518.348.1190	
FILE:	Mill_Point_WDR

Coordinate System: NAD 1983 StatePlane New York East FIPS 3101 Feet; Map Rotation: 0  
 -- Saved By: AKAILAS on 11/20/2023, 11:42:23 AM; File Path: \\erplayesig\arcgis\proj\1-PRJ\EC\TSC\ConnectGEN\113610\Mill\_Point\_Solar\2-APRX\Mill\_Point\_Solar\WDR.aprx; Layout Name: Mill\_Point\_WDR\_Fig4\_Delineated\_Wetlands\_and\_Streams\_11x17L\_2400

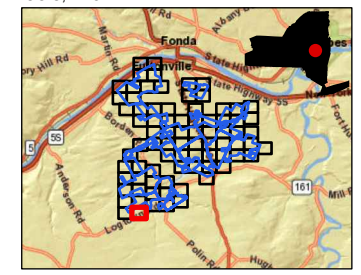



-  SURVEY AREA
-  DRAINAGE DITCH
- DELINEATED STREAM - JURISDICTIONAL STATUS
  -  USACE
  -  USACE/STATE
  -  NON-JURISDICTIONAL
- DELINEATED SURFACE WATER
  - 
- DELINEATED WETLAND - JURISDICTIONAL STATUS
  -  USACE
  -  USACE/STATE
  -  NON-JURISDICTIONAL
-  TOWN BOUNDARY
-  VILLAGE BOUNDARY

BASE MAP: GOOGLE IMAGERY SERVICES (APRIL, 2022)  
 DATA SOURCES: ESRI, USGS, NYSGIS, TRC.



1:2,400  
 1" = 200'



PROJECT: <b>CONNECTGEN - MILL POINT SOLAR PROJECT</b>	
TOWN OF GLEN MONTGOMERY COUNTY, NY	
TITLE: <b>DELINEATED WETLANDS AND STREAMS</b>	
DRAWN BY: A. KAILAS	PROJ. NO.: 411360
CHECKED BY: E. SNYDER	<b>FIGURE 4 PAGE 82 OF 82</b>
APPROVED BY: T. KONDAK	
DATE: NOVEMBER 2023	
	
3 CORPORATE DRIVE SUITE 202 CLIFTON PARK, NY 12065 PHONE: 518.348.1190	
FILE:	Mill_Point_WDR