

APPENDIX 16-5

EMERGENCY ACCESS ROUTES

Mill Point Site – Emergency Access Routes

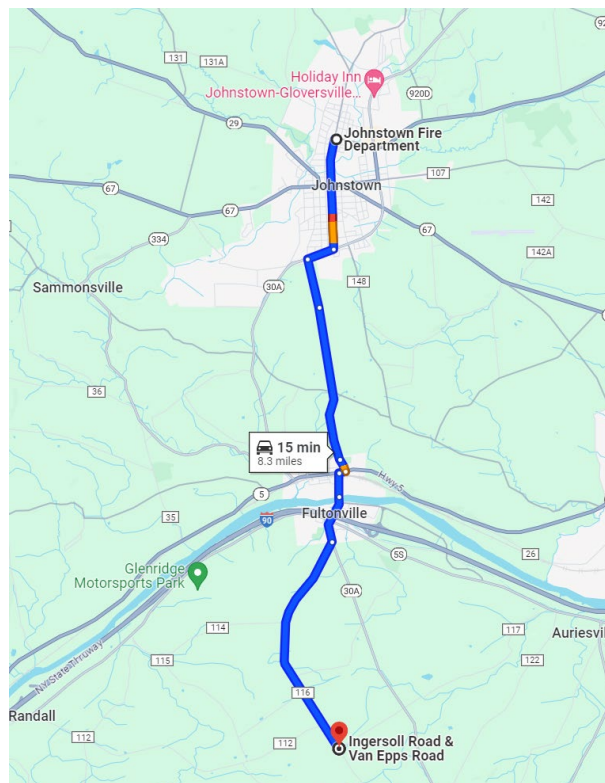
Route 1:

From north: Johnstown Fire Department
244 N Perry St, Johnstown, NY 12095

To: Mill Point Site (Ingersoll Rd & Van Epps Rd, Glen NY)

Distance: 8.3 miles

Time: 15 minutes



Directions:

1. Head south on N Perry St toward Mason St
2. Turn right onto S Comrie Ave
3. Turn left at the 1st cross street onto S Melcher St
4. Continue onto Old Johnstown Rd
5. Continue onto Cemetery St
6. Turn right onto E Main St
7. Turn left onto Bridge St S
8. Continue onto Main St
9. Arrive at intersection of Ingersoll Rd & Van Epps Rd

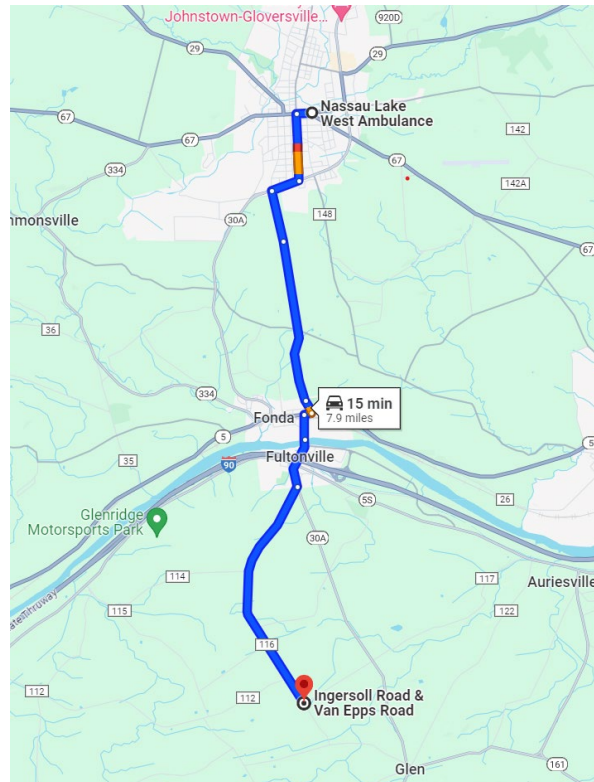
Route 2:

From north: Nassau Lake West Ambulance
Johnstown, NY 12095

To: Mill Pointe Site (Ingersoll Rd & Van Epps Rd, Glen NY)

Distance: 7.9 miles

Time: 15 minutes



Directions:

1. Head south on N Perry St toward Mason St
2. Turn right onto S Comrie Ave
3. Turn left at the 1st cross street onto S Melcher St
4. Continue onto Old Johnstown Rd
5. Continue onto Cemetery St
6. Turn right onto E Main St
7. Turn left onto Bridge St S
8. Continue onto Main St
9. Arrive at intersection of Ingersoll Rd & Van Epps Rd

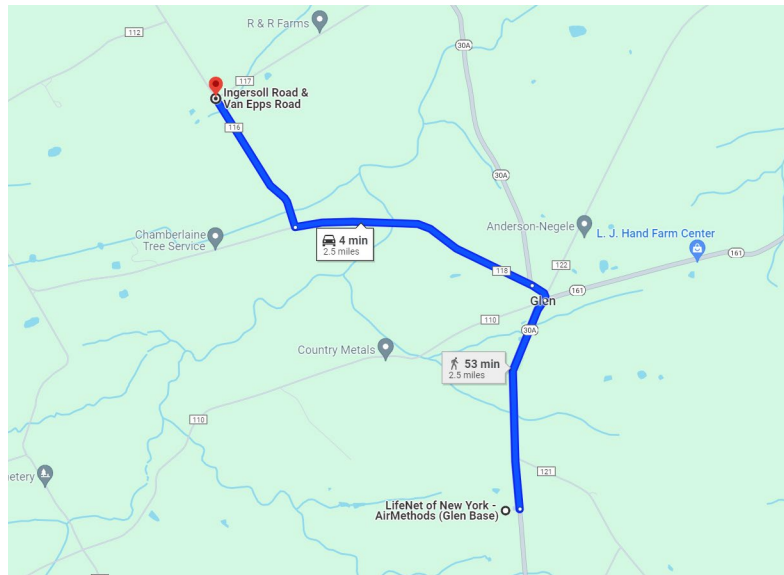
Route 4:

From south: Lifenet of New York – AirMethods (Glen Base)
3966 NY-30A, Fultonville, NY 12072

To: Mill Pointe Site (Ingersoll Rd & Van Epps Rd, Glen NY)

Distance: 2.5 miles

Time: 4 minutes



Directions:

1. Head north on NY-30A N toward Reynolds Rd
2. Slight left to stay on NY-30A N
3. Slight left onto Fisher Rd
4. Turn right onto Van Epps Rd
5. Arrive at intersection of Ingersoll Rd & Van Epps Rd

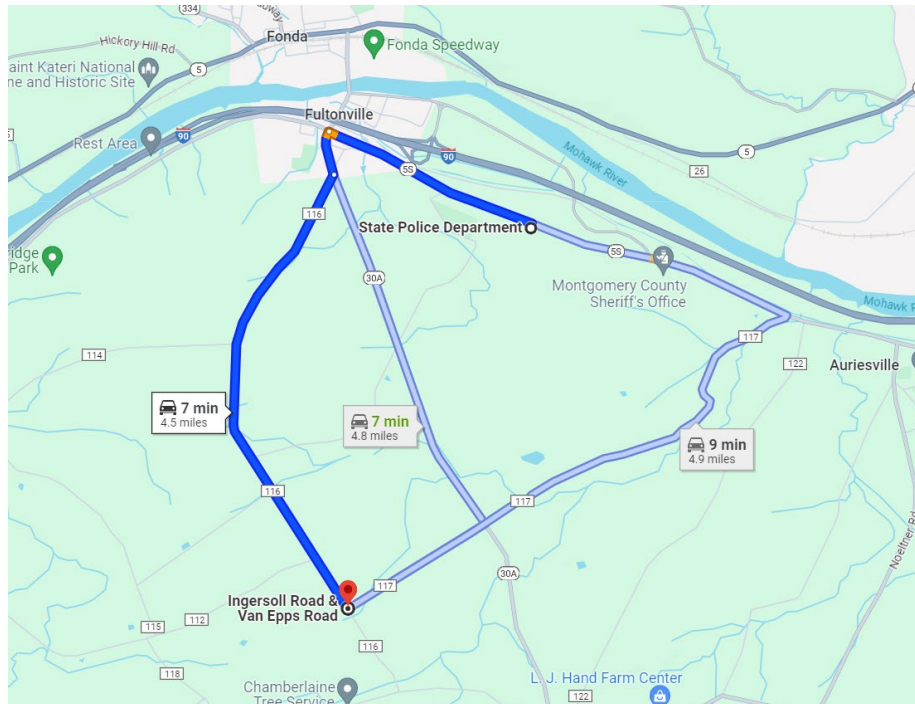
Route 5:

From north: State Police Department
3003 NY-5S W and Van Epps Road

To: Mill Pointe Site (Ingersoll Rd & Van Epps Rd, Glen NY)

Distance: 4.5 miles

Time: 7 minutes



Directions:

1. Head northwest on NY-5S W toward Maple Avenue Rd
2. Turn left onto S Main St
3. Turn right onto Van Epps Rd
4. Arrive at intersection of Ingersoll Rd & Van Epps Rd

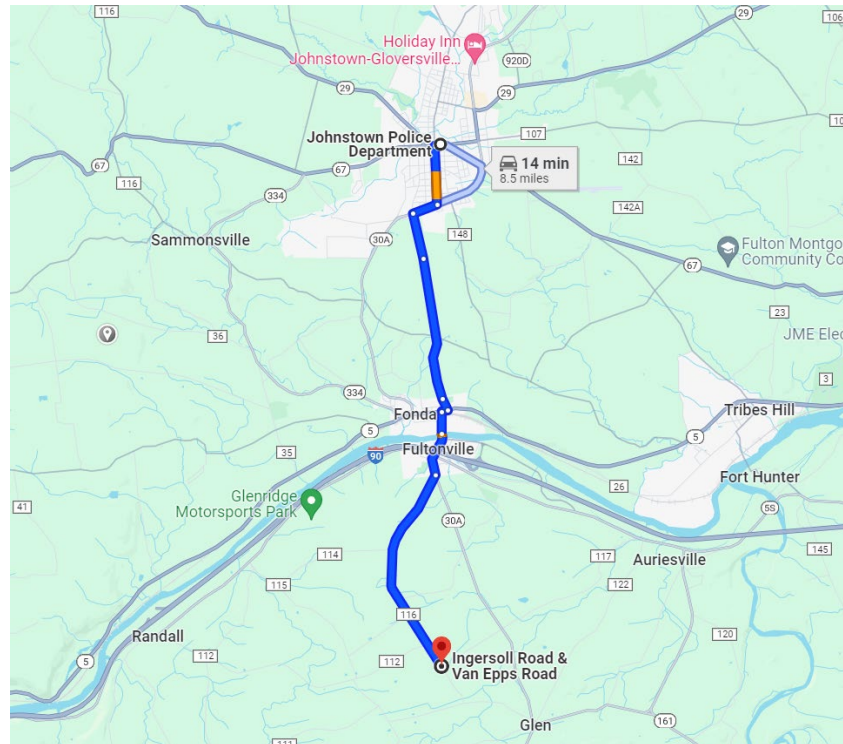
Route 6:

From north: Johnstown Police Department
41 E Main St, Johnstown, NY 12095

To: Mill Pointe Site (Ingersoll Rd & Van Epps Rd, Glen NY)

Distance: 7.8 miles

Time: 14 minutes



Directions:

1. Head west on E Main St toward S Perry St
2. Turn left at the 1st cross street onto S Perry St
3. Turn right onto S Comrie Ave
4. Turn left at the 1st cross street onto S Melcher St
5. Continue onto Old Johnstown Rd
6. Continue onto Cemetery St
7. Turn right onto E Main St
8. Turn left onto Bridge St S
9. Continue onto Main St
10. Turn right onto Van Epps Rd
11. Arrive at intersection of Ingersoll Rd & Van Epps Rd

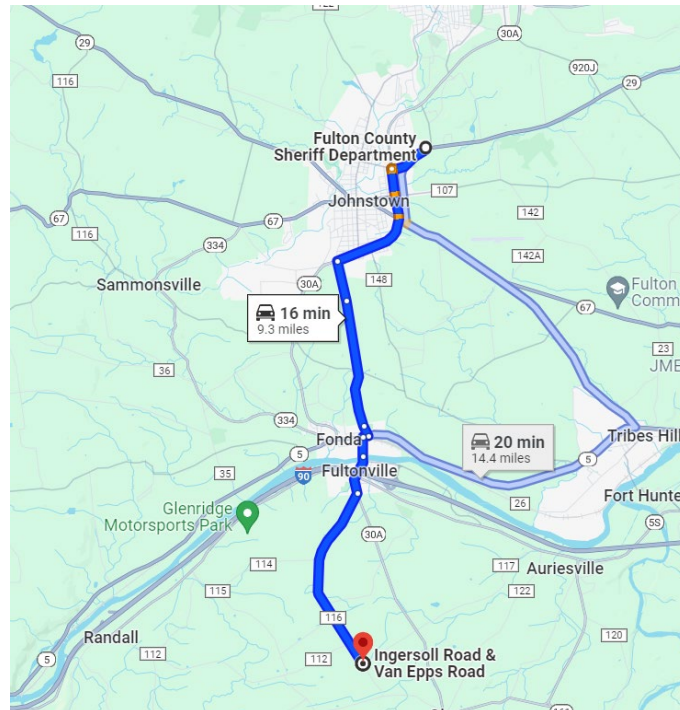
Route 7:

From north: Fulton County Sheriff's Department
2712 NY-29, Johnstown, NY 12095

To: Mill Pointe Site (Ingersoll Rd & Van Epps Rd, Glen NY)

Distance: 9.3 miles

Time: 16 minutes



Directions:

1. Head southwest toward NY-29 W
2. Turn right onto NY-29 W
3. Turn left onto N Comrie Ave
4. Turn left onto S Melcher St
5. Continue onto Old Johnstown Rd
6. Continue onto Cemetery St
7. Turn right onto E Main St
8. Turn left onto Bridge St S
9. Continue onto Main St
10. Turn right onto Van Epps Rd
11. Arrive at intersection of Ingersoll Rd & Van Epps Rd

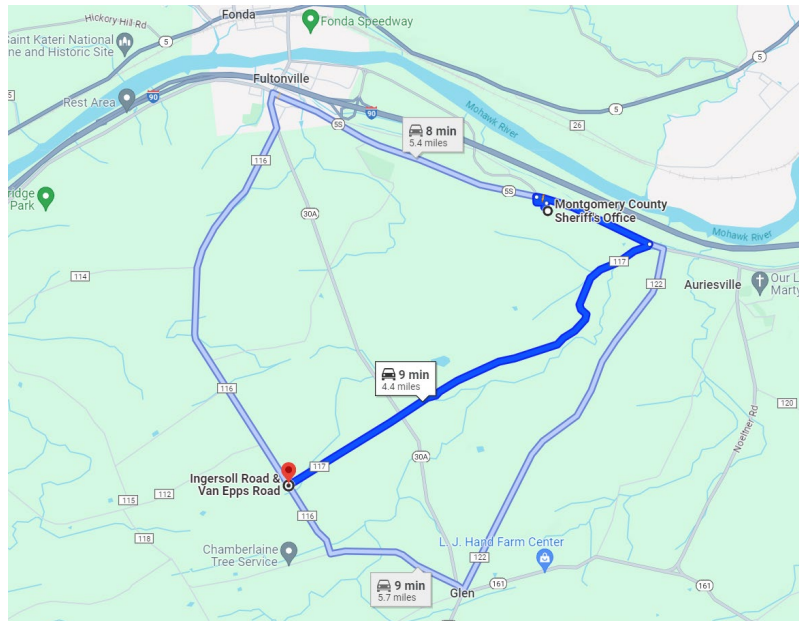
Route 8:

From north: Montgomery County Sheriff's Office
200 Clark Dr, Fultonville, NY 12072

To: Mill Pointe Site (Ingersoll Rd & Van Epps Rd, Glen NY)

Distance: 15.2 miles

Time: 21 minutes



Directions:

1. Head northwest toward Clark Dr
2. Turn left onto Clark Dr
3. Turn right onto NY-5S E
4. Turn right onto Ingersoll Rd
5. Arrive at intersection of Ingersoll Rd & Van Epps Rd

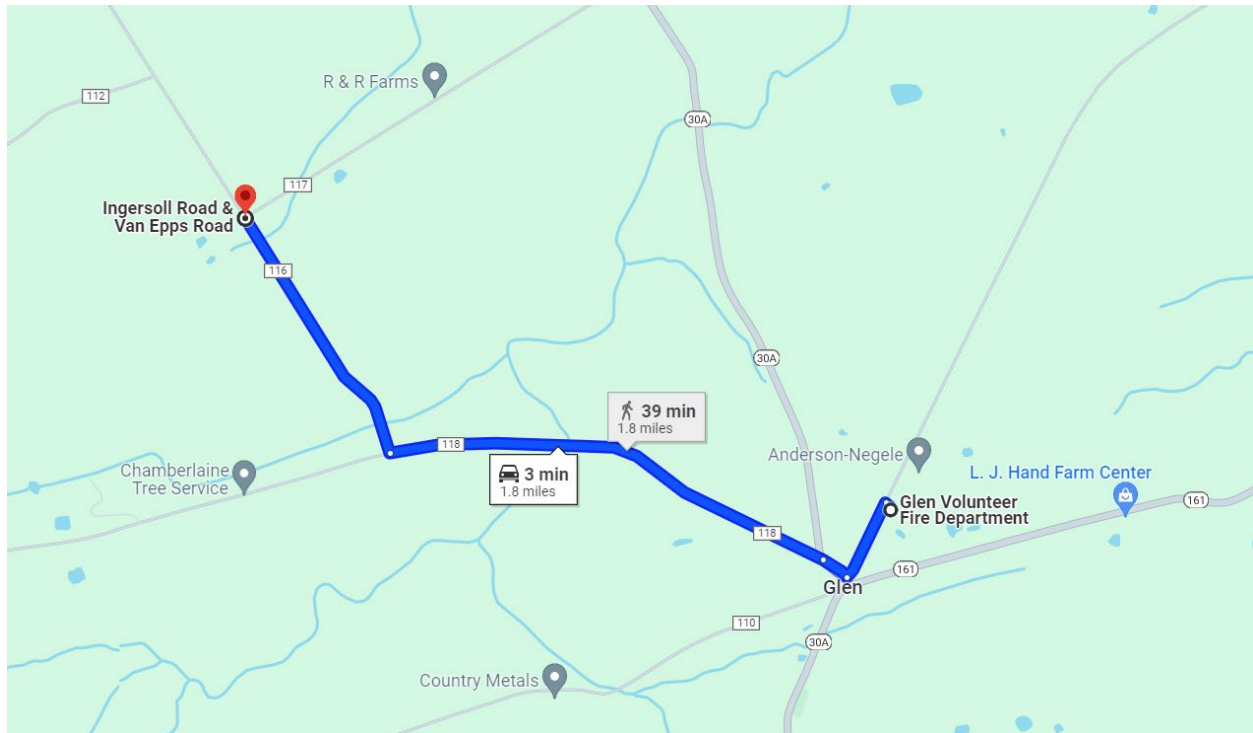
Route 9:

From east: Glen Volunteer Fire Department
134 Auriesville Rd, Fultonville, NY 12072

To: Mill Pointe Site (Ingersoll Rd & Van Epps Rd, Glen NY)

Distance: 1.8 miles

Time: 3 minutes



Directions:

1. Head northwest toward Auriesville Rd
2. Turn left onto Auriesville Rd
3. Turn right onto NY-30A N
4. Slight left onto Fisher Rd
5. Turn right onto Van Epps Rd
6. Arrive at intersection of Ingersoll Rd & Van Epps Rd

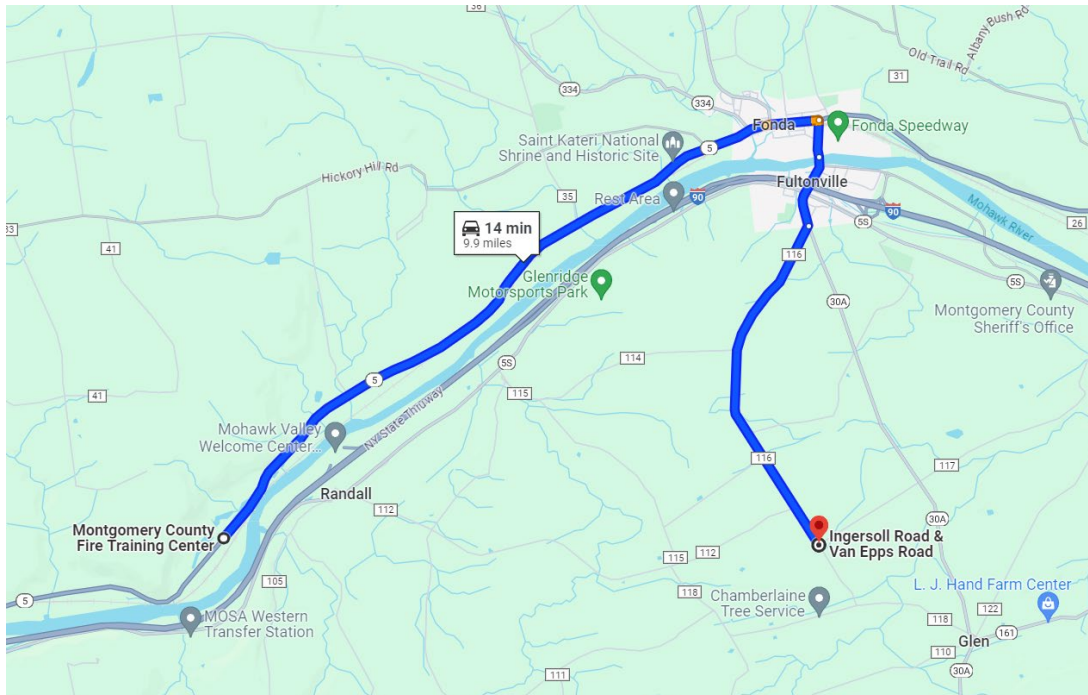
Route 10:

From west: Montgomery County Fire Training Center
4426-4496 NY-5, Fonda, NY 12068

To: Mill Pointe Site (Ingersoll Rd & Van Epps Rd, Glen NY)

Distance: 9.9 miles

Time: 14 minutes



Directions:

1. Head northeast on NY-5 E toward Bargstedt Ln
2. Turn right onto Bridge St S
3. Continue onto Main St
4. Turn right onto Van Epps Rd
5. Arrive at intersection of Ingersoll Rd & Van Epps Rd

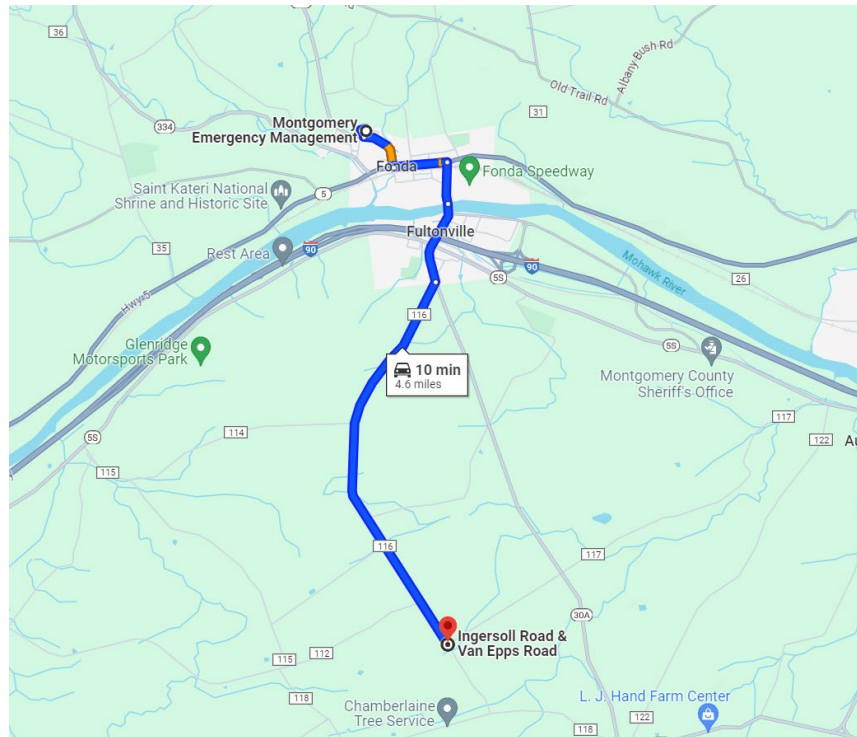
Route 11:

From north: Montgomery Emergency Management Office
64 Broadway # 114, Fonda, NY 12068

To: Mill Pointe Site (Ingersoll Rd & Van Epps Rd, Glen NY)

Distance: 4.6 miles

Time: 10 minutes



Directions:

1. Head west on Court St
2. Turn left toward Broadway
3. Turn right toward Broadway
4. Turn left onto Broadway
5. Turn left onto W Main St
6. Turn right onto Bridge St S
7. Continue onto Main St
8. Turn right onto Van Epps Rd
9. Arrive at intersection of Ingersoll Rd & Van Epps Rd

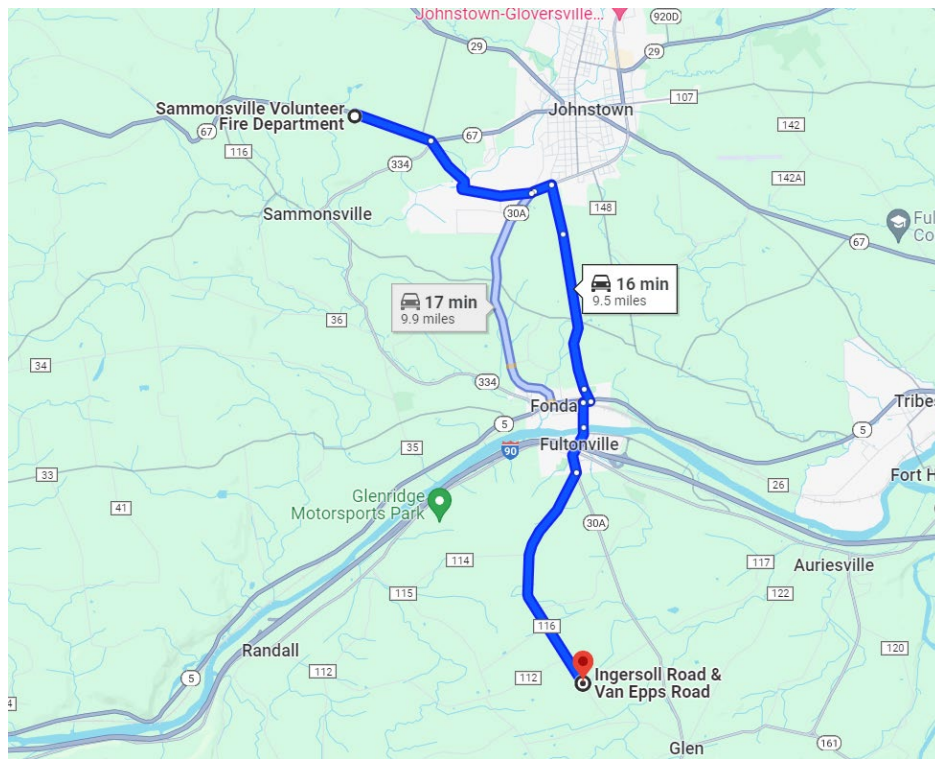
Route 12:

From north: Sammonsville Volunteer Fire Department
1362 NY-67, Johnstown, NY 12095

To: Mill Pointe Site (Ingersoll Rd & Van Epps Rd, Glen NY)

Distance: 9.5 miles

Time: 16 minutes



Directions:

1. Head east on NY-67 E toward Fire Rd
2. Slight right onto Union Ave
3. Turn left onto Chestnut St
4. Continue onto S Comrie Ave
5. Turn right onto S Melcher St
6. Continue onto Old Johnstown Rd
7. Continue onto Cemetery St
8. Turn right onto E Main St
9. Turn left onto Bridge St S
10. Continue onto Main St
11. Turn right onto Van Epps Rd
12. Arrive at intersection of Ingersoll Rd & Van Epps Rd

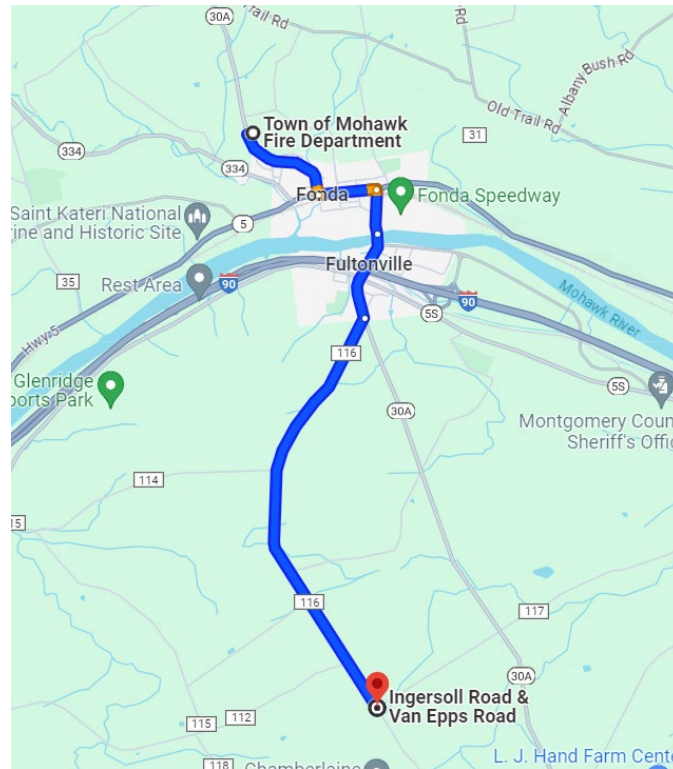
Route 13:

From north: Town of Mohawk Fire Department
2645 NY-30A, Fonda, NY 12068

To: Mill Pointe Site (Ingersoll Rd & Van Epps Rd, Glen NY)

Distance: 4.9 miles

Time: 9 minutes



Directions:

1. Head south on NY-30A S toward Knowlton Rd
2. Turn left onto W Main St
3. Turn right onto Bridge St S
4. Continue onto Main St
5. Turn right onto Van Epps Rd
6. Arrive at intersection of Ingersoll Rd & Van Epps Rd