

APPENDIX 16-7

CONSTRUCTION ACCESS ROUTES

Mill Point Site – Construction Access Routes

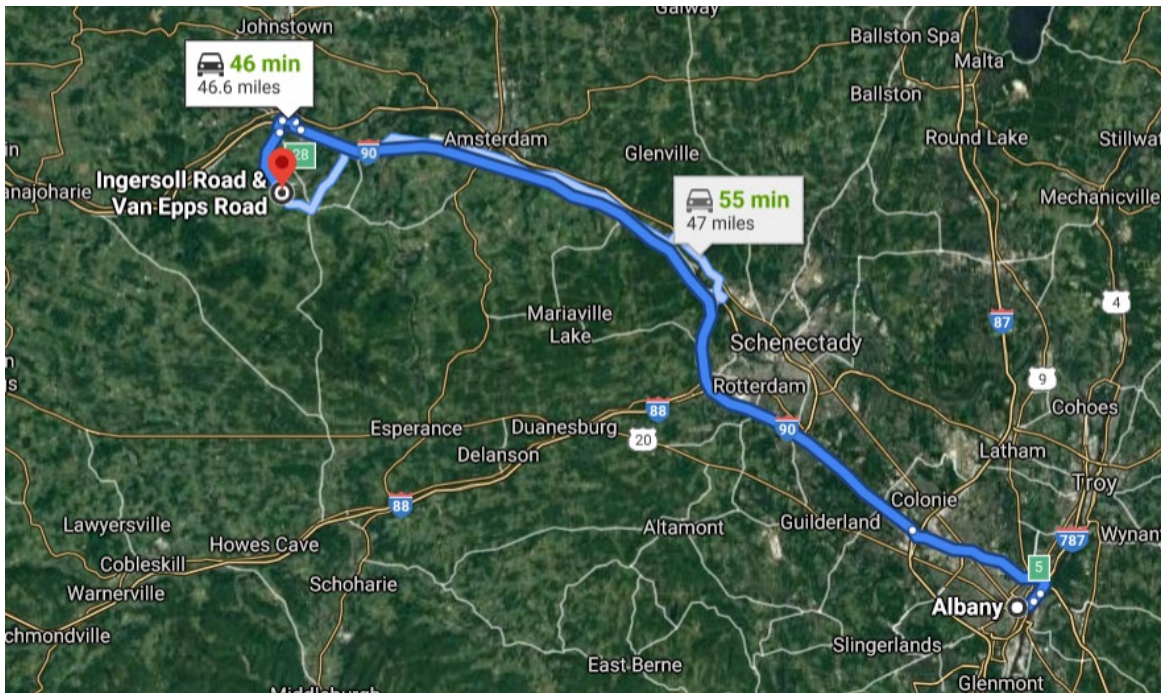
Route 1:

From southeast: Albany, NY

To: Mill Point Site (Ingersoll Rd and Van Epps Rd, Glen NY)

Distance: 46.6 miles

Time: 46 minutes



Directions:

1. Head southeast on Washington Ave toward Eagle St
2. Turn left onto Eagle St
3. Turn right onto Pine St
4. Turn left onto N Pearl St
5. Turn right to merge onto I-787 N
6. Merge onto I-787 N
7. Use the right 2 lanes to take exit 5 to merge onto I-90 W toward Buffalo
8. Keep left to stay on I-90 W
9. Take exit 28 toward State Hwy 920P/Riverside Dr
10. Turn left onto State Hwy 920P/Riverside Dr
11. Turn left onto Main St
12. Turn right onto Van Epps Rd
13. Arrive at intersection of Ingersoll Rd & Van Epps Rd

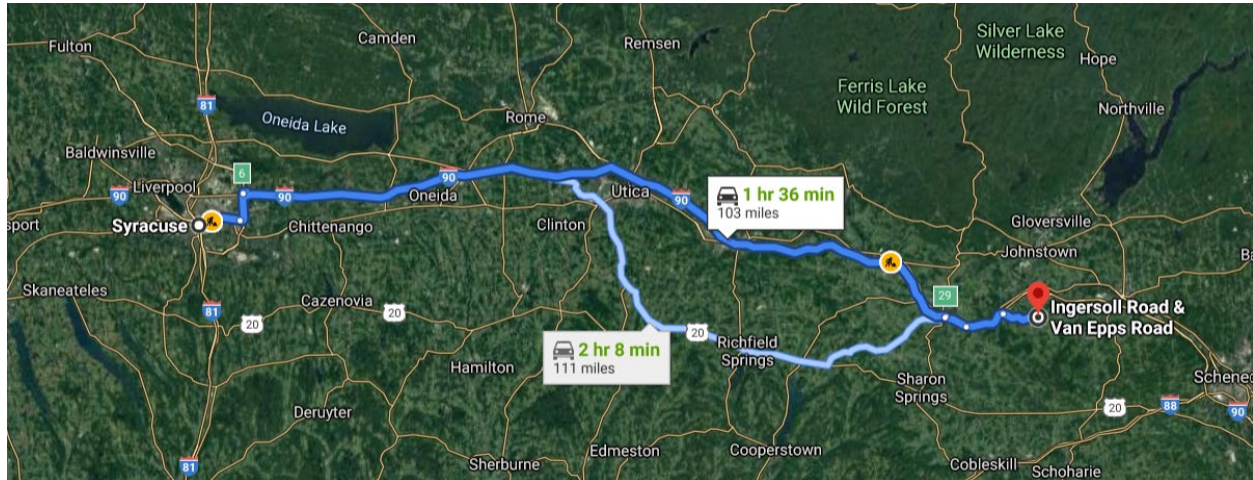
Route 2:

From west: Syracuse, NY

To: Mill Point Site (Ingersoll Rd and Van Epps Rd, Glen NY)

Distance: 103 miles

Time: 1 hour 36 minutes



Directions:

1. Head north on S State St toward E Fayette St
2. Turn right onto E Fayette St
3. Turn left onto S McBride St
4. Turn right to merge onto I-690 E
5. Merge onto I-690 E
6. Use the left lane to merge onto I-481 N toward I-90/Thruway
7. Take exit 6 to merge onto I-90 E
8. Take exit 29 toward NY-10/Canajoharie/Sharon Springs
9. Turn left onto NY-5S E/E Main St
10. Use the left 2 lanes to turn slightly left to stay on NY-5S E
11. Turn right onto Argersinger Rd
12. Turn right onto Van Epps Rd
13. Arrive at intersection of Ingersoll Rd & Van Epps Rd

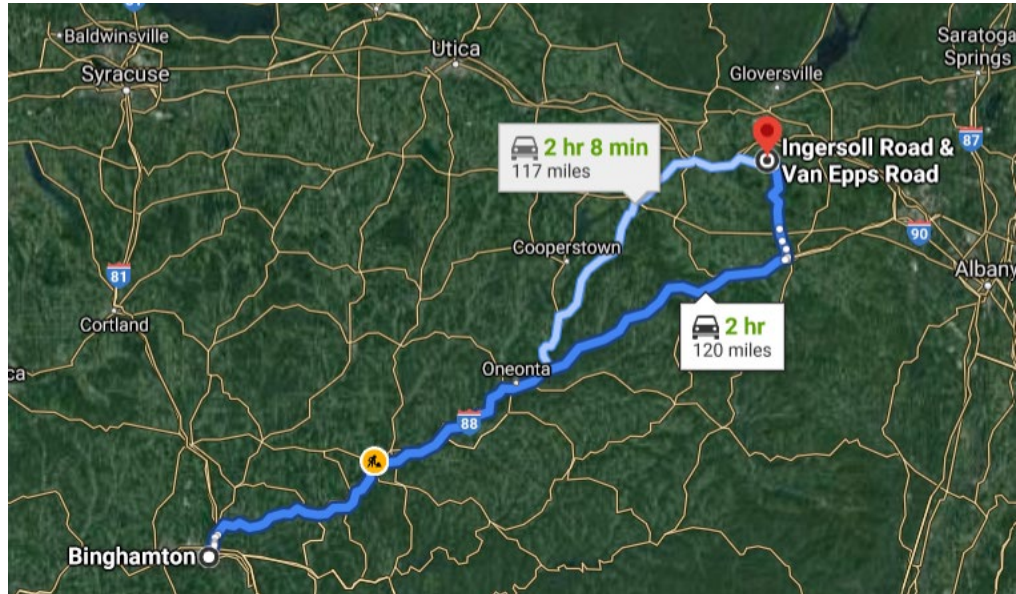
Route 3:

From southwest: Binghamton, NY

To: Mill Point Site (Ingersoll Rd and Van Epps Rd, Glen NY)

Distance: 120 miles

Time: 2 hours



Directions:

1. Head east on Main St toward Front St
2. Turn left onto Front St
3. Continue straight onto US-11 N/Front St
4. Use the right lane to merge onto I-81 N via the ramp to I-88 E/Syracuse
5. Merge onto I-81 N
6. Use the right 2 lanes to take the I-88 E exit toward Albany
7. Continue onto I-88 E
8. Take exit 23 for NY-30A toward NY-7/NY-30/Schoharie/Central Bridge
9. Turn left onto NY-30A N
10. Continue straight onto Zicha Rd
11. Continue onto Junction Rd
12. Turn right onto NY-30A N
13. Turn right to stay on NY-30A N
14. Slight left to stay on NY-30A N
15. Slight left onto Fisher Rd
16. Turn right onto Van Epps Rd
17. Arrive at intersection of Ingersoll Rd & Van Epps Rd

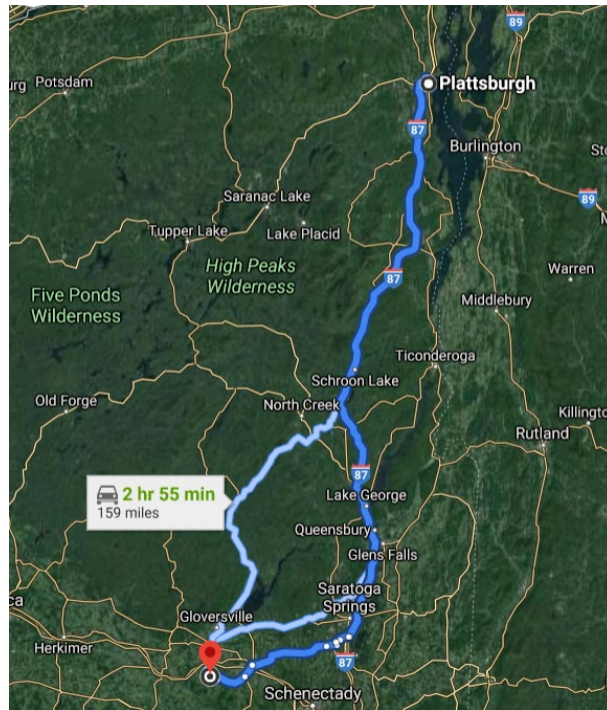
Route 4:

From north: Plattsburgh, NY

To: Mill Point Site (Ingersoll Rd and Van Epps Rd, Glen NY)

Distance: 167 miles

Time: 2 hours 51 minutes



Directions:

1. Head west on Cornelia St toward Margaret St
2. Turn right onto Margaret St
3. Turn left onto Robinson Terrace
4. Turn right onto NY-22 N/Oak St
5. Slight right to merge onto I-87 S toward Albany
6. Merge onto I-87 S
7. Take exit 13N to merge onto U.S. 9 N toward Saratoga Springs
8. Merge onto U.S. 9 N
9. Turn left onto Old Post Rd
10. Continue straight to stay on Old Post Rd
11. Turn right onto Malta Ave
12. Turn left onto Hyde Blvd
13. Turn right onto E High St

14. Continue onto NY-67 W
15. Use any lane to turn left onto Market St/Pearl St
16. Continue onto NY-30 S/Main St
17. Continue straight onto NY-161 W
18. Turn right onto NY-30A N
19. Slight left onto Fisher Rd
20. Turn right onto Van Epps Rd
21. Arrive at intersection of Ingersoll Rd & Van Epps Rd

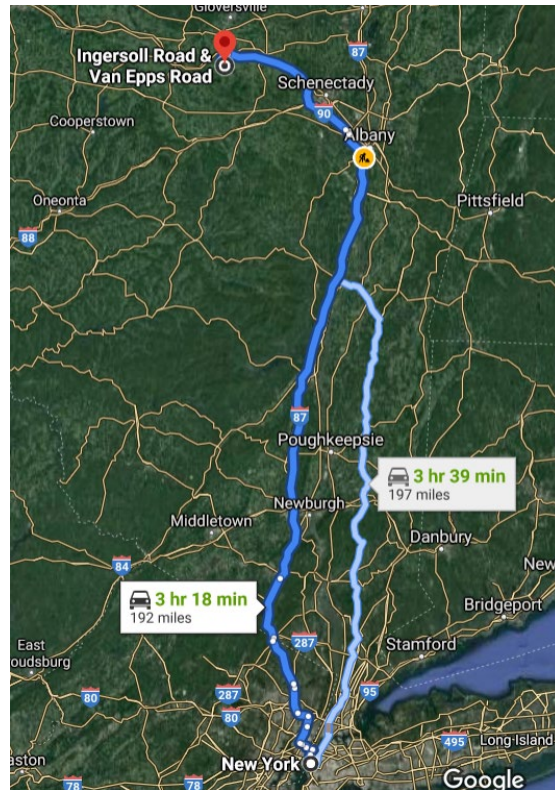
Route 5:

From south: NYC, NY

To: Mill Point Site (Ingersoll Rd and Van Epps Rd, Glen NY)

Distance: 192 miles

Time: 3 hours 18 minutes



Directions:

1. Head southeast on Steve Flanders Square toward Centre St
2. Turn right onto Park Row
3. Keep right to continue on Barclay St
4. Turn right onto West St
5. Turn right onto W 14th St
6. Slight left onto 10th Ave
7. Turn right onto Dyer Ave
8. Take the ramp to NY-495 W
9. Continue onto NY-495 W
10. Keep left at the fork to continue on NY-495
11. Continue onto Lincoln Tunnel
12. Merge onto NJ-495 W

13. Use the 2nd from the left lane to stay on NJ-495 W
14. Take the exit onto I-95 N toward I-80/US-46/George Washington Bridge
15. Use the left 2 lanes to take the I-80 W exit toward Hackensack
16. Continue onto I-80 W
17. Take exit 64A to merge onto NJ-17 N toward NJ-4/Rochelle Pk/Paramus
18. Continue straight to stay on NJ-17 N
19. Keep left to stay on NJ-17 N
20. Use the left 3 lanes to merge onto I-287 N/NJ-17 N toward I-87
21. Use the left 2 lanes to merge onto I-87 N/NY-17 N toward New York Thruway/Albany
22. Keep left to stay on I-87 N
23. Continue onto Governor Thomas E. Dewey Thruway/NY State Thruway
24. Merge onto I-90 W/Governor Thomas E. Dewey Thruway/NY State Thruway
25. Take exit 28 toward State Hwy 920P/Riverside Dr
26. Turn left onto State Hwy 920P/Riverside Dr
27. Turn left onto Main St
28. Turn right onto Van Epps Rd
29. Arrive at intersection of Ingersoll Rd & Van Epps Rd

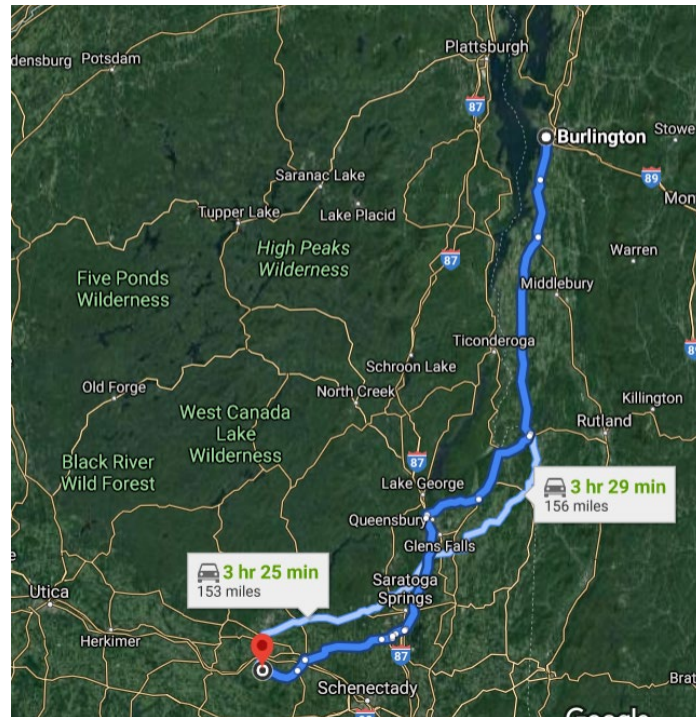
Route 6:

From north: Burlington Vermont

To: Mill Point Site (Ingersoll Rd and Van Epps Rd, Glen NY)

Distance: 155 miles

Time: 3 hours 22 minutes



Directions:

1. Head west on Main St toward Church St
2. Turn left onto St Paul St
3. Continue onto Shelburne St
4. Continue onto US-7 S
5. Turn right onto VT-22A S
6. Turn right to merge onto US-4 W toward Whitehall
7. Merge onto US-4 W
8. Turn right onto NY-149 W/Ann St
9. Turn left onto U.S. 9 S (signs for I-87 S/Glens Falls 4)
10. Turn right onto County Rte 23
11. Turn left to merge onto I-87 S
12. Take exit 13N to merge onto U.S. 9 N toward Saratoga Springs
13. Turn left onto Old Post Rd
14. Continue straight to stay on Old Post Rd

15. Turn right onto Malta Ave
16. Turn left onto Hyde Blvd
17. Turn right onto E High St
18. Continue onto NY-67 W
19. Use any lane to turn left onto Market St/Pearl St
20. Continue onto NY-30 S/Main St
21. Continue straight onto NY-161 W
22. Turn right onto NY-30A N
23. Slight left onto Fisher Rd
24. Turn right onto Van Epps Rd
25. Arrive at intersection of Ingersoll Rd & Van Epps Rd

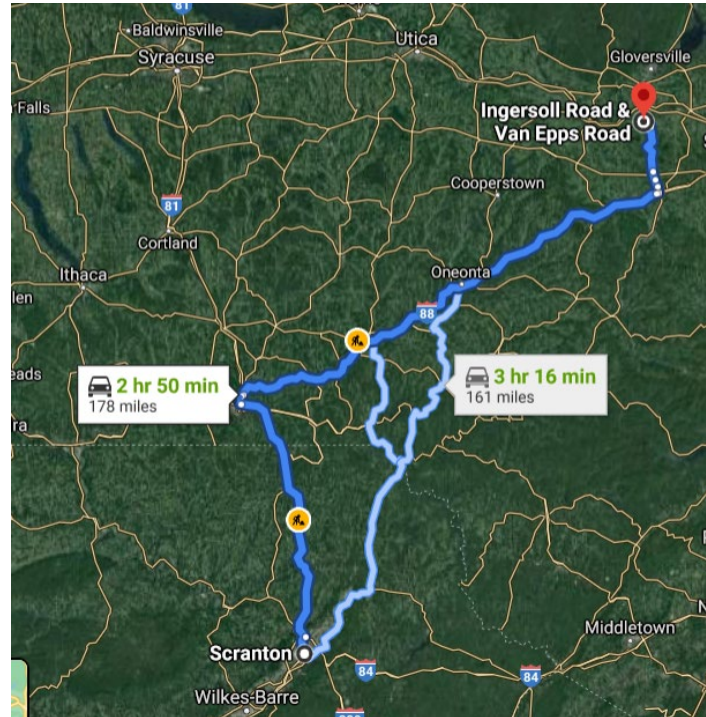
Route 7:

From southwest: Scranton, PA

To: Mill Point Site (Ingersoll Rd and Van Epps Rd, Glen NY)

Distance: 178 miles

Time: 2 hours 50 minutes



Directions:

1. Head southwest on N Washington Ave toward Spruce St
2. Turn right onto Spruce St
3. Turn right at the 3rd cross street onto Wyoming Ave
4. Turn left at the 2nd cross street onto Mulberry St
5. Continue onto US-11 N/N Scranton Expy (signs for 7th Avenue/Providence Rd)
6. Take the US-6BUS E exit toward I-81 N/Dickson City/I-81 S/US-6 E
7. Keep left at the fork to continue toward US-6 BUS E
8. Continue onto US-6 BUS E
9. Take the exit onto I-81 N/US-6 W toward Binghamton
10. Keep right at the fork to stay on I-81 N
11. Use the right 2 lanes to take the I-88 E exit toward Albany
12. Continue onto I-88 E
13. Take exit 23 for NY-30A toward NY-7/NY-30/Schoharie/Central Bridge
14. Turn left onto NY-30A N

15. Continue straight onto Zicha Rd
16. Continue onto Junction Rd
17. Turn right onto NY-30A N
18. Turn right to stay on NY-30A N
19. Slight left to stay on NY-30A N
20. Slight left onto Fisher Rd
21. Turn right onto Van Epps Rd
22. Arrive at intersection of Ingersoll Rd & Van Epps Rd

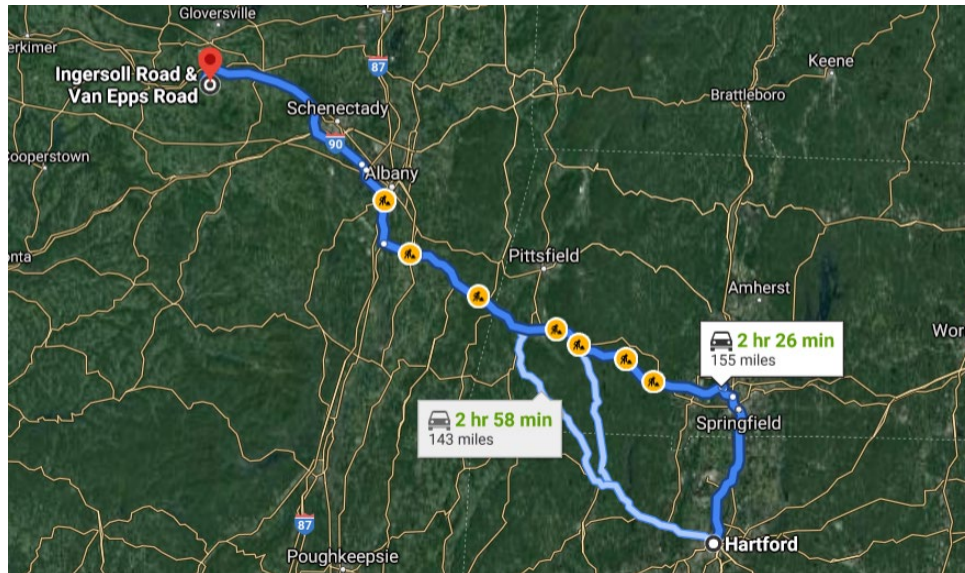
Route 8:

From southeast: Hartford, CT

To: Mill Point Site (Ingersoll Rd and Van Epps Rd, Glen NY)

Distance: 155 miles

Time: 2 hours 26 minutes



Directions:

1. Head east on Central Row toward Prospect St
2. Turn right onto Prospect St
3. Turn left onto Bob Steele St
4. Continue onto Grove St
5. Keep right at the fork, follow signs for I-91 N/Springfield and merge onto I-91 N
6. Merge onto I-91 N
7. Keep left at the fork to stay on I-91 N
8. Take exit 11 for I-90/Mass. Pike toward Boston
9. Keep right at the fork, follow signs for I-90 W/Albany and merge onto I-90 W
10. Continue onto NY-912M W
11. Take exit 22-61 to merge onto I-87 N toward I-90/Albany/Buffalo
12. Continue onto Governor Thomas E. Dewey Thruway/NY State Thruway
13. Merge onto I-90 W/Governor Thomas E. Dewey Thruway/NY State Thruway
14. Take exit 28 toward State Hwy 920P/Riverside Dr
15. Turn left onto State Hwy 920P/Riverside Dr
16. Turn left onto Main St
17. Turn right onto Van Epps Rd
18. Arrive at intersection of Ingersoll Rd & Van Epps Rd